VIKING IDENTIFIES EXCEPTIONALLY HIGH GRADES IN UNDERGROUND FACE SAMPLING DATA

- **Review of underground (UG) face sampling data reveals exceptionally high-grade results from multiple levels in the historic workings.**
- **Selected intervals of +100-gram metre (gm) un-cut intercepts (>5g/t cut-off) include:**
    - **0.4m at 668.0 g/t Au for 267 gm (420S-009)**
    - **0.6m at 327.0 g/t Au for 196 gm (400N_003)**
    - **0.8m at 344.0 g/t Au for 275 gm (380S_010)**
    - **0.3m at 1,056.0 g/t Au for 317 gm (360S_004)**
    - **0.7m at 598.0 g/t Au for 419 gm (360S_007)**
    - **2.0m at 182.5 g/t Au for 365 gm (340X_001)**
    - **0.4m at 383.0 g/t Au for 153 gm (340N_032)**
    - **1.2m at 130.0 g/t Au for 156 gm (320S_011)**
    - **0.7m at 302.0 g/t Au for 211 gm (320N_003)**
    - **2.6m at 164.6 g/t Au for 428 gm (300S_018)**
    - **0.8m at 414.0 g/t Au for 331 gm (300S_028)**
    - **2.2m at 69.6 g/t Au for 153 gm (260S_017)**
    - **2.1m at 56.0 g/t Au for 118 gm (220S_038)**
- **High-grade results provide valuable information on the distribution of nuggety gold which is important for drill targeting and targeting potential strike extensions.**
- **Assessment of results and Diamond Drillhole (DD) planning ongoing.**

Viking's CEO Julian Woodcock commented: "As part of the historical data review, we have now focussed our attention on the UG face samples collected during mining. These results have yielded some amazingly high grades at multiple levels across the historic workings. The very significant values encountered, strongly support the high-grade potential of this system and give a better insight into the narrow vein, high grade style of mineralisation we can expect to encounter in the diamond drilling."

ANNOUNCEMENT DETAILS

Viking Mines Limited (ASX: VKA) ("Viking" or **"the Company")** is pleased to announce that through the ongoing collation of data and digitising of historical mining records, exceptionally high-grade face sampling results have been identified amongst the extensive face sampling dataset.

DATA REVIEW

Face Sample Assessment

As part of the ongoing historical data review and DD planning, all face sampling data collected from the underground workings at First Hit has been reviewed in 3D. Figure 1 and Figure 2 show the location of the face samples in the UG workings across the mined levels. All face samples and results captured from the UG face sheets are listed in Appendix 1 and shown on Figure 3 to Figure 8 by level.

The distribution and variability of the high-grade gold values demonstrates the nuggety nature of this mineralisation and the short-range variability. This gold distribution is typical of narrow high-grade laminated vein deposits found in the Eastern Goldfields (e.g., Raleigh deposit operated by Northern Star) and is to be expected for this style of mineralisation.

This is seen as an opportunity by the Company as previous sampling strategies may have been ineffective and reaffirms the importance of the Company's strategy to drill larger diameter HQ core at the project, to accurately identify mineralised widths and ensure effective sampling for the coarse gold.

NEXT STEPS

Ongoing data collection, interpretation and planning is taking place focussing on:

- Capturing additional information off the face sheets to better understand the orebody.
- Assay data from the face samples are being used to guide and direct the drill hole planning by:
    - Identifying areas where mineralisation remains open at the end of development drives to the North and South.
    - Determining where unmined mineralisation is present above and below high grade face sample data and requiring verification.
- Geological modelling of mineralisation using the detail captured off the face sheets on rock type and vein morphology.
- Comparison of different historical data to see the impacts of different sampling methods (DD samples vs face Samples vs RC samples)

This announcement has been authorised for release by the Board of the Company.

Julian Woodcock
CEO

Viking Mines Limited

For further information, please contact:
Viking Mines Limited
Dean Jagger
Company Secretary
02 8072 1447

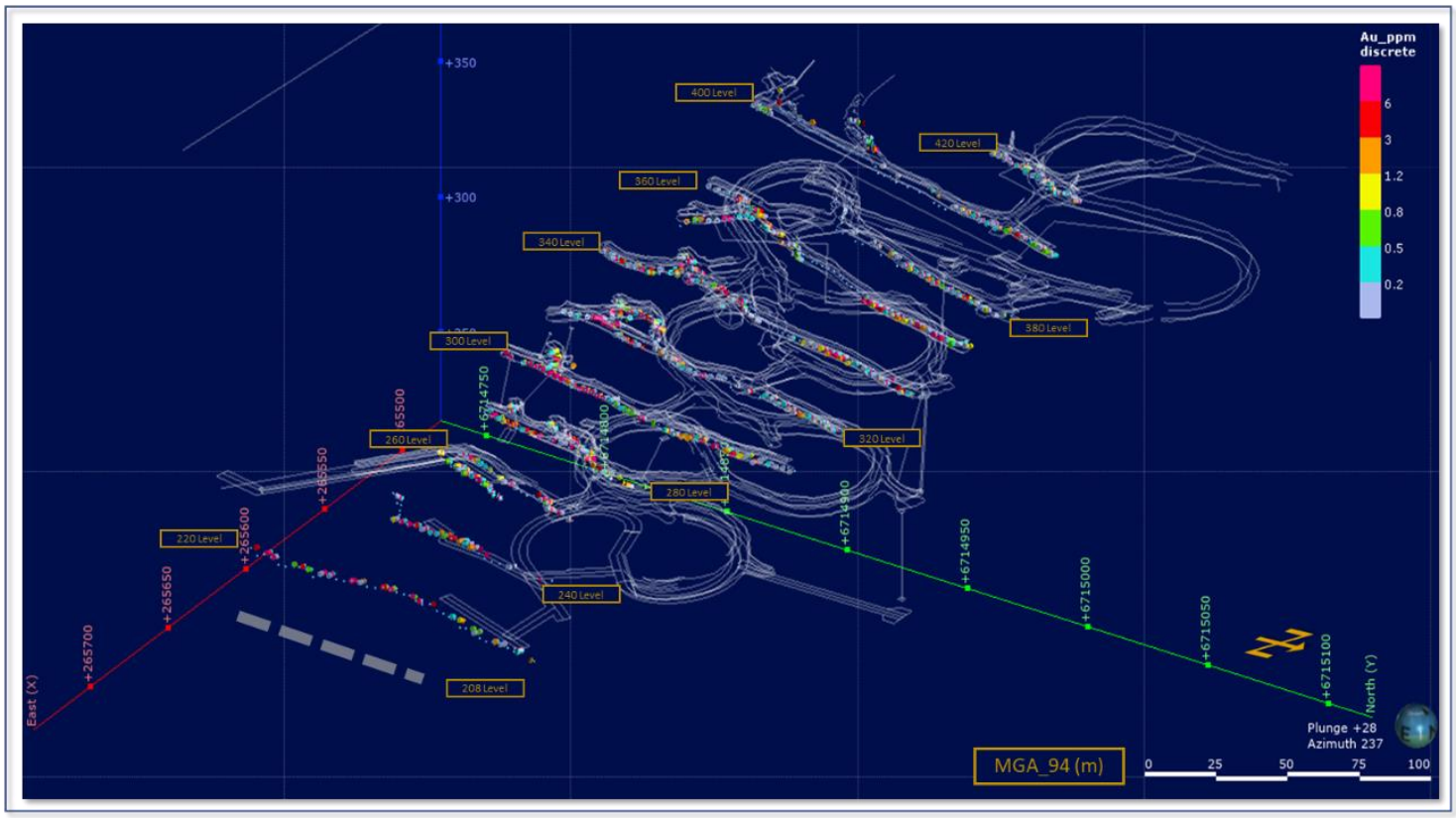

Figure 1: Isometric view to the SW showing the face samples on the development drives and the decline in the footwall to the mineralisation.

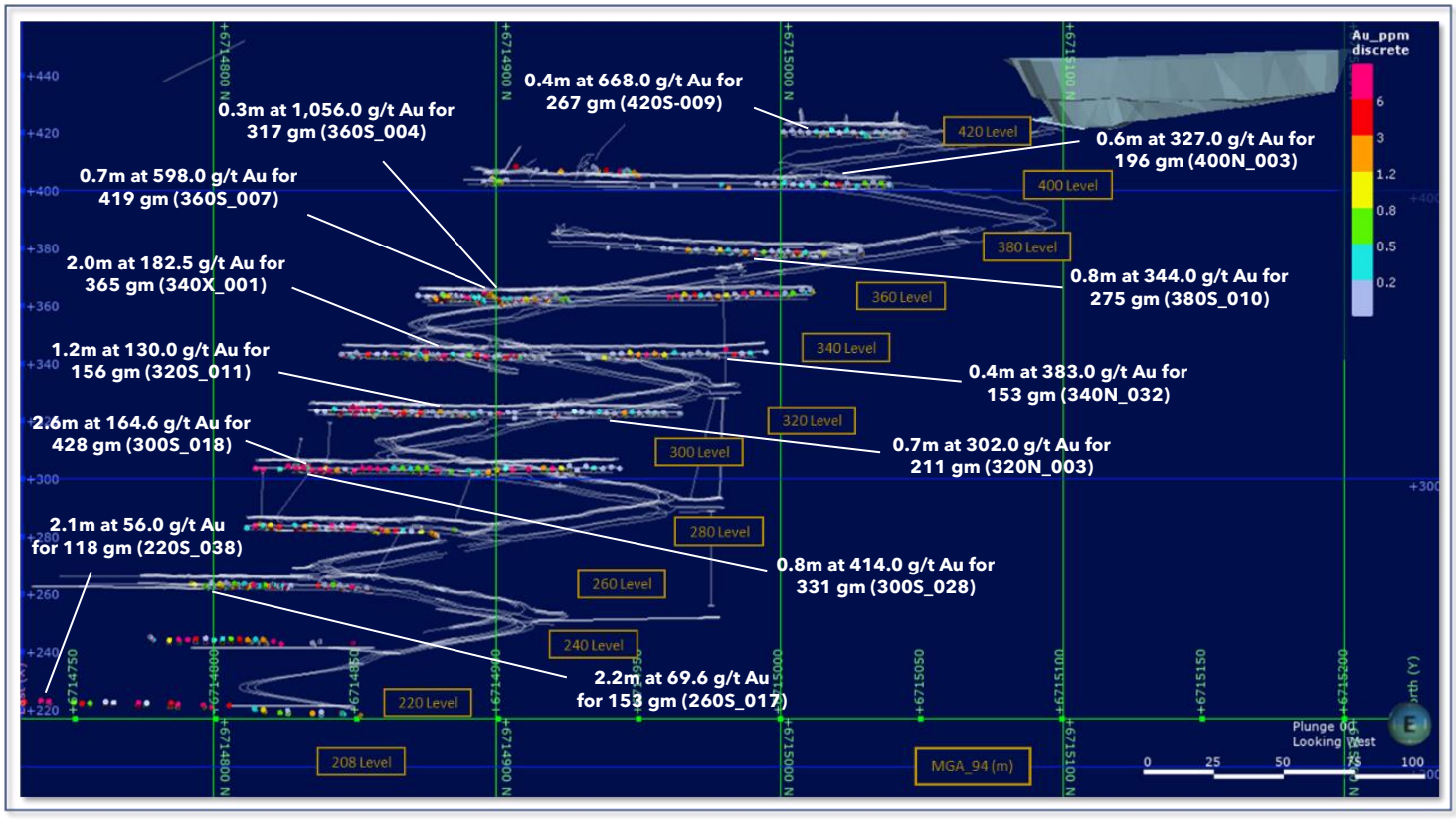

Figure 2: Long section looking to the west showing face samples on each of the mined levels, the decline access in the footwall to the mineralisation and selected high-grade face sample results..

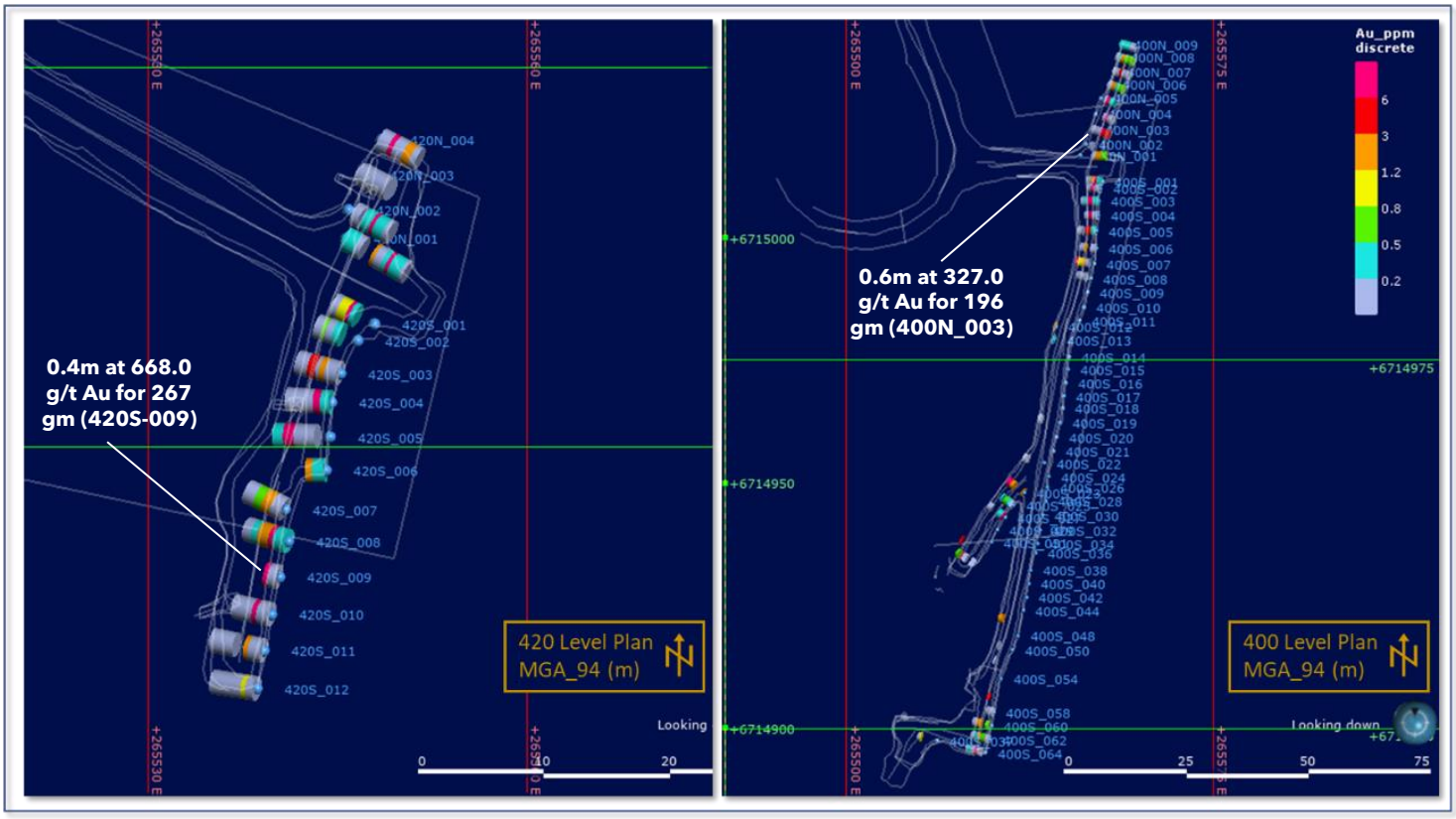

Figure 3: Plans showing face sample data on the 420 level and 400 level.

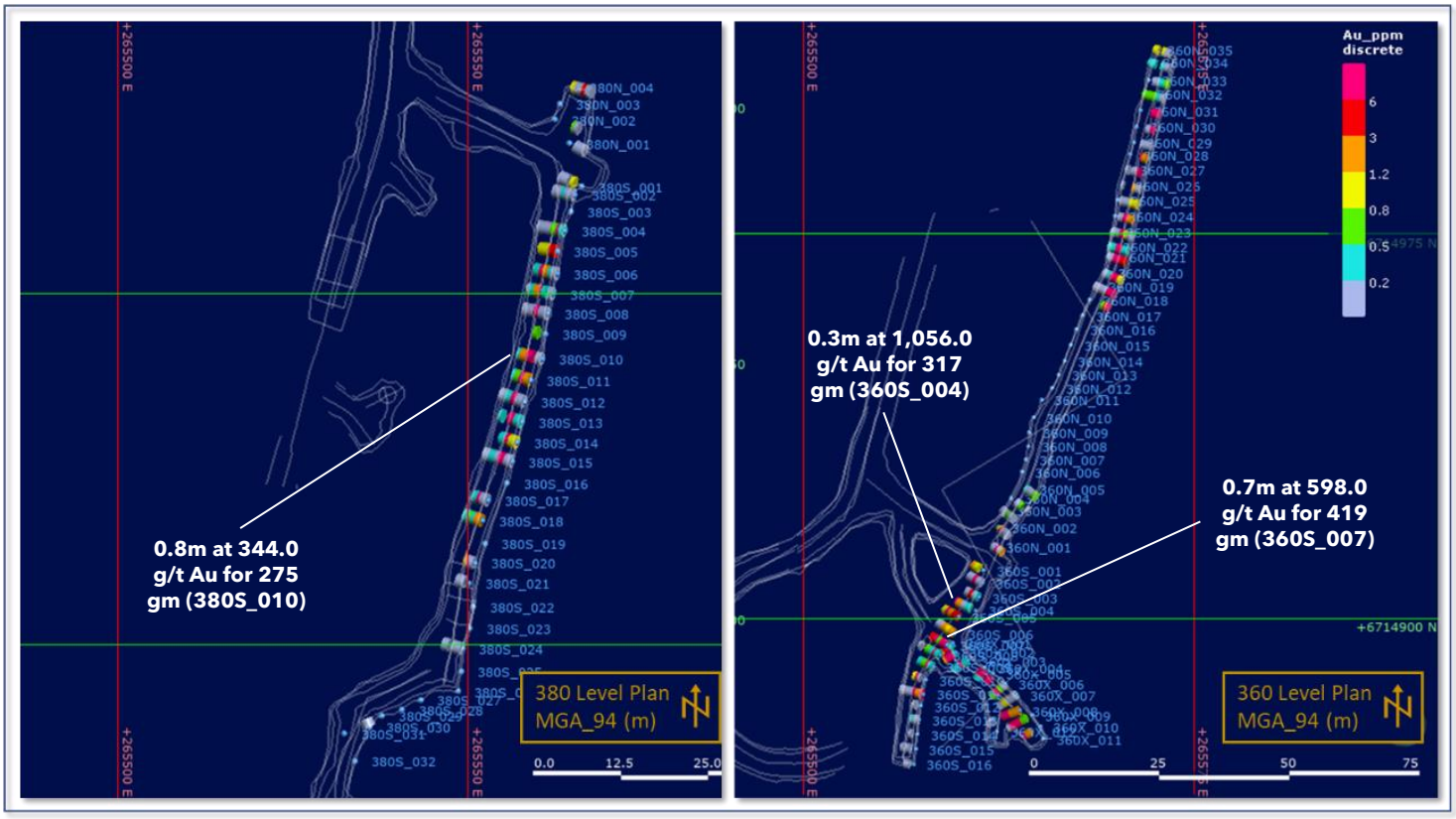

Figure 4: Plans showing face sample data on the 380 level and 360 level.

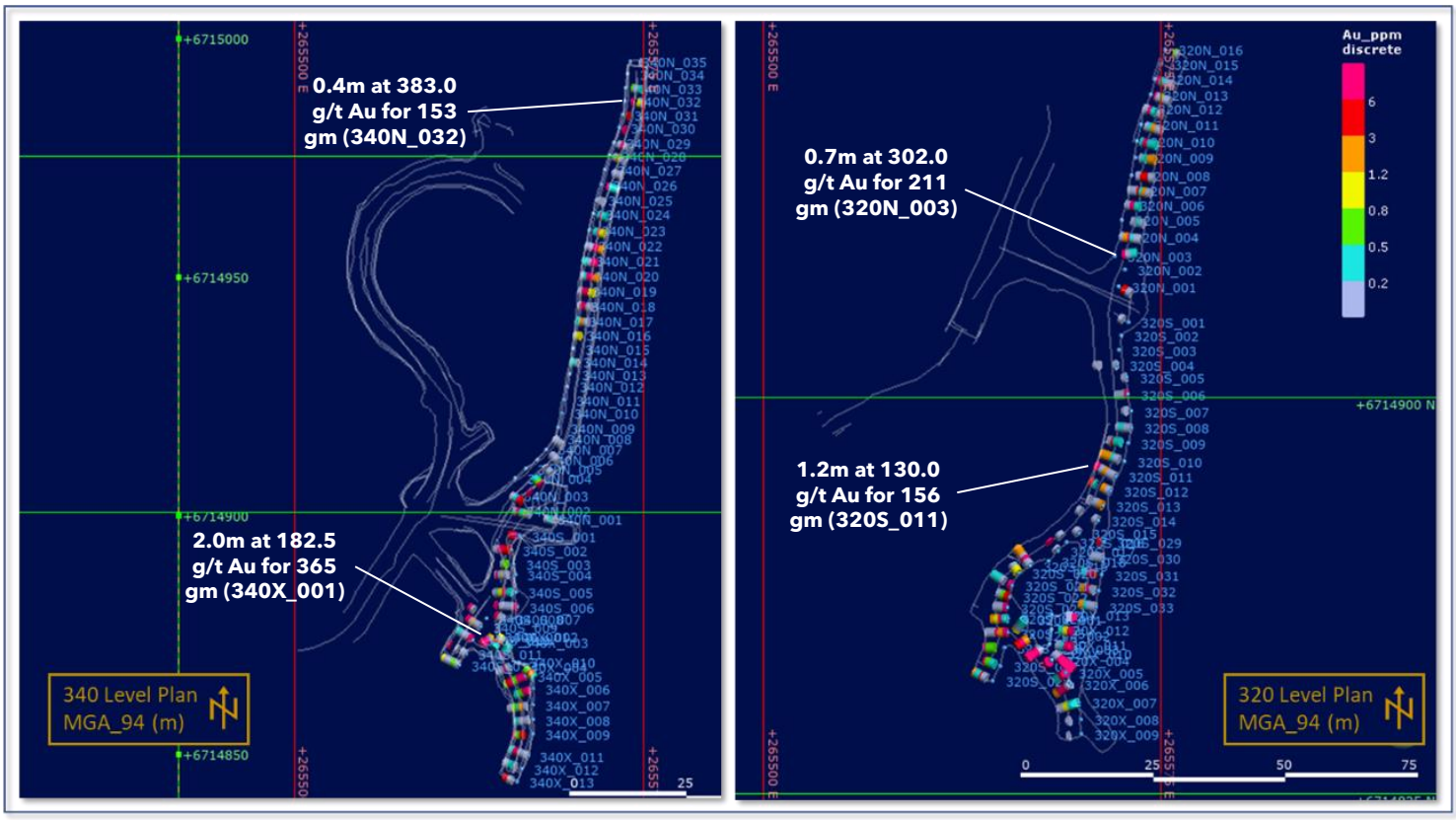

Figure 5: Plans showing face sample data on the 340 level and 320 level.

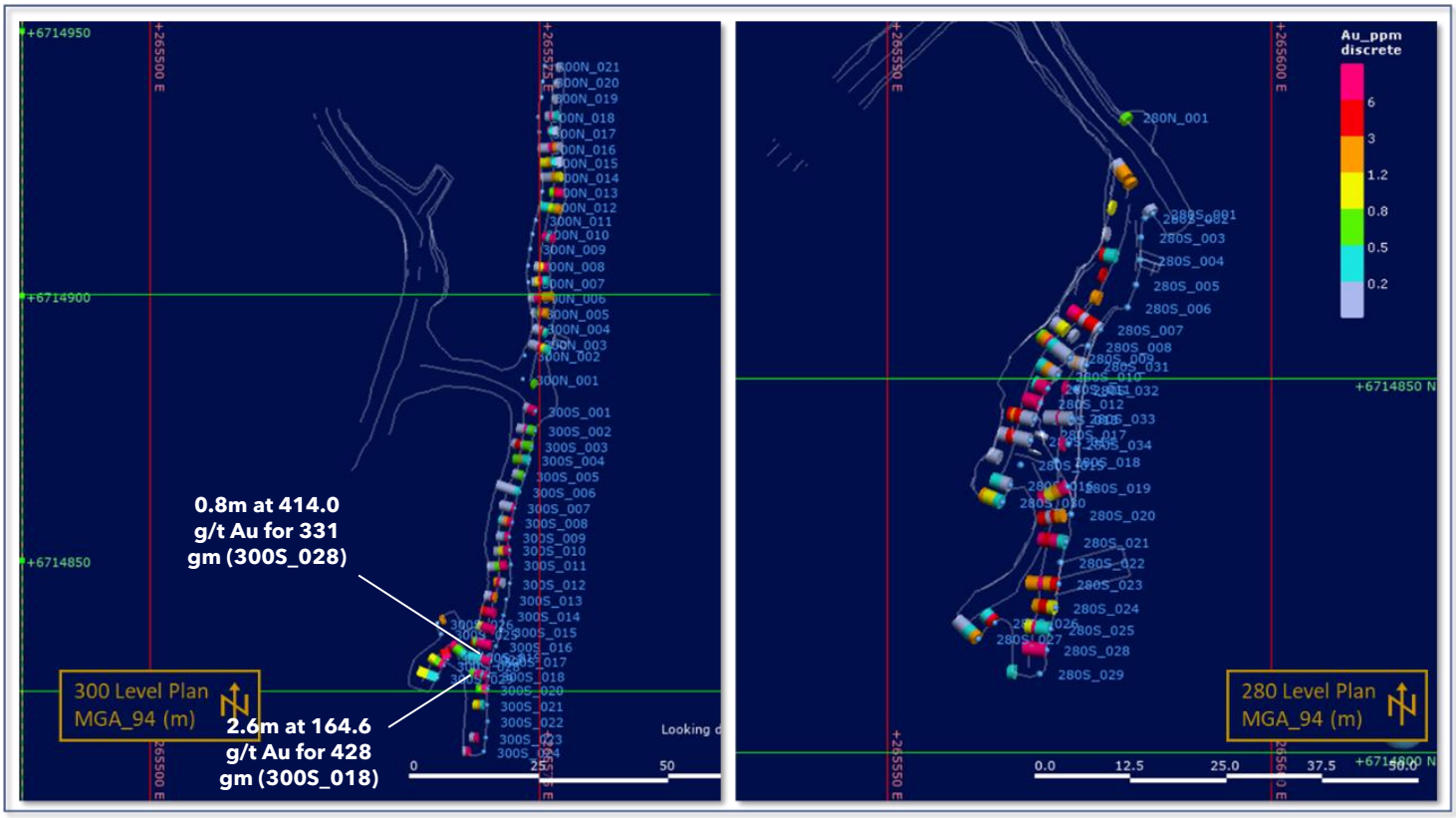

Figure 6: Plans showing face sample data on the 300 level and 280 level.

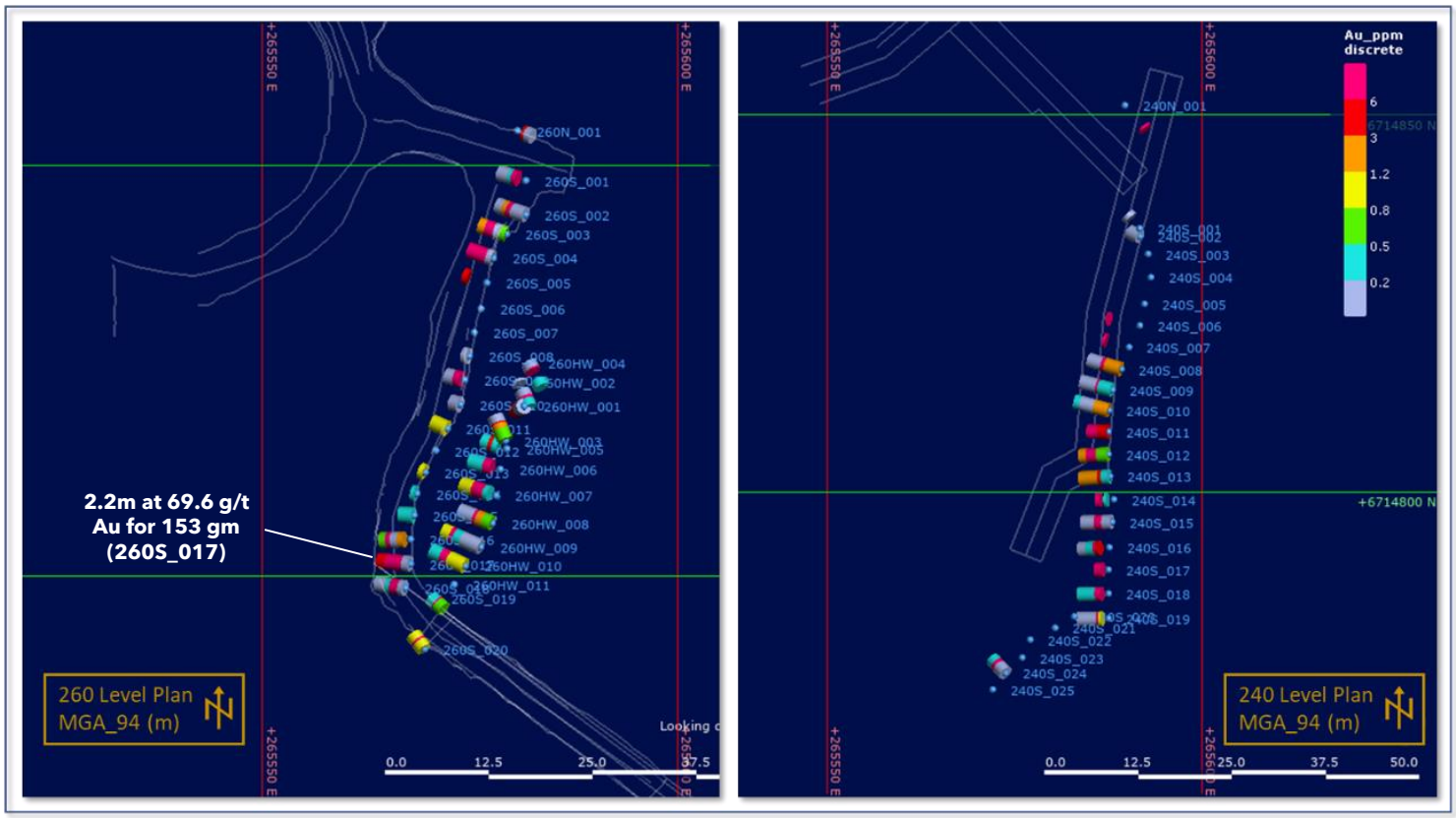

Figure 7: Plans showing face sample data on the 260 level and 240 level.

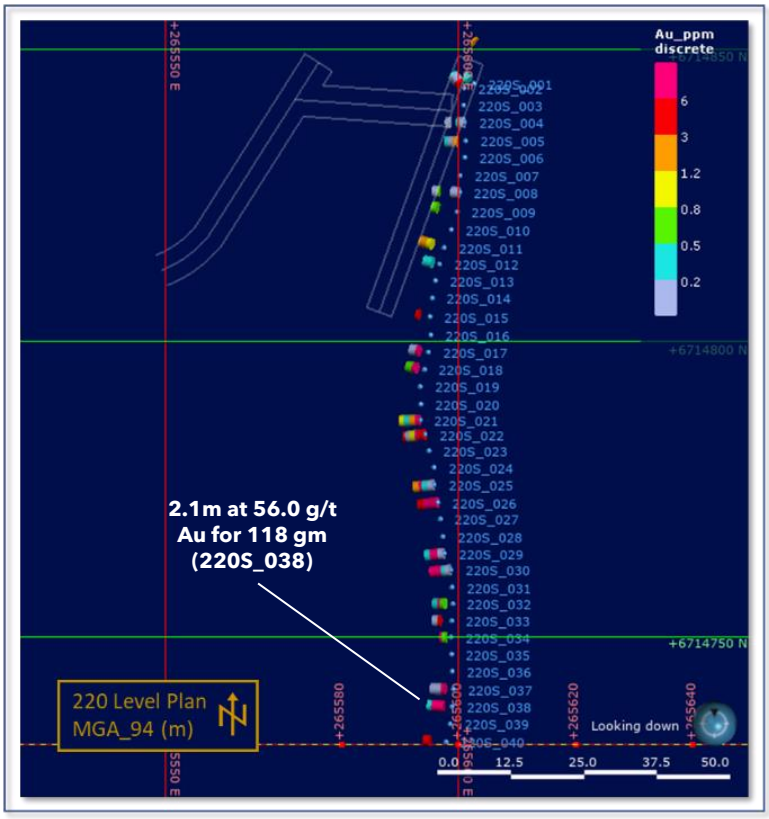

Figure 8: Plan showing face sample data on the 220 level.

ABOUT VIKING MINES

Viking Mines is a gold focussed company with the **First Hit Project** located 150km NW of Kalgoorlie in Western Australia being the primary asset under exploration.

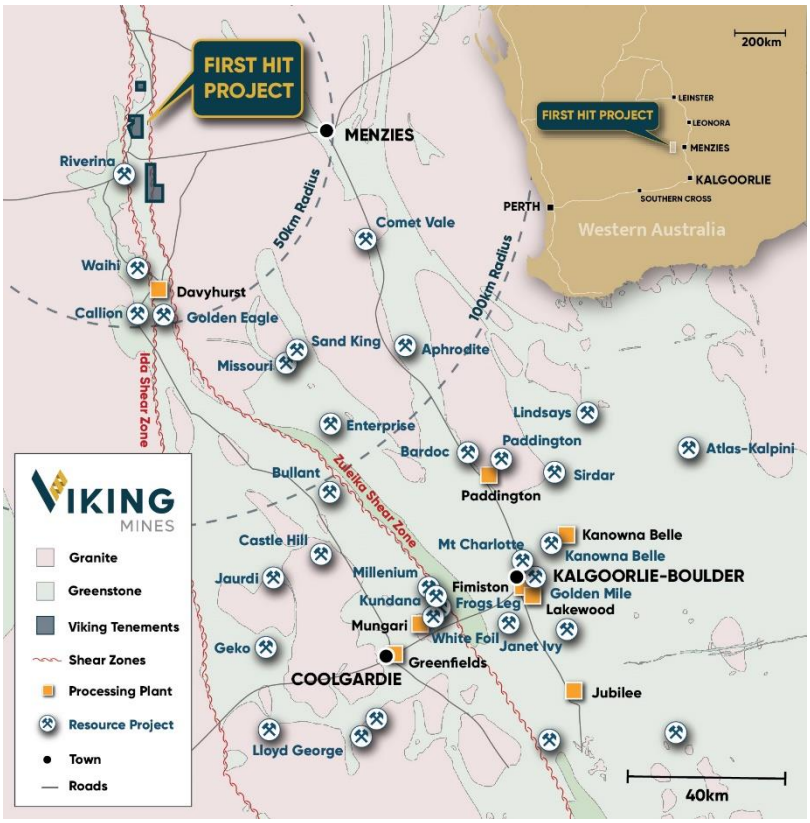

Viking have an aggressive exploration strategy to explore for high grade gold occurrences and discover ounces along fertile gold structures. The historically mined, First Hit gold mine is the focus of Vikings activity to deliver on this strategy. Rapid advancement and exploration is occurring to explore, discover and develop gold ounces at the Project. The strategy will generate shareholder value through the discovery of new gold resources.

First Hit Project, Western Australia

The **First Hit Project** is centred around the historic high-grade First Hit gold mine situated along the prospective Ida and Zuleika Shear zones in the Eastern Goldfields of Western Australia. The Project incorporates ~28km^2 of tenements with 6 active Mining and Prospecting licences and 1 Exploration licence under application. At the core of this landholding is a 6.4km^2 group of contiguous tenements which host the historic First Hit gold mine.

Prior to closure of the First Hit gold mine by Barra Resources in 2002 and at a time of depressed gold prices of US$ 320/oz, the First Hit mine produced ~30koz ounces of gold at an average grade of ~7.7g/t Au. No modern exploration activity has been conducted in the past 18 years and creates a significant opportunity for Viking. The Company is focused on delivering exploration programmes to test near mine extensions and regional targets around the **First Hit Project** with the objective of defining fertile structures and discovering gold ounces.

Examples of the high-grade nature of the mineralisation previously drilled at First Hit include:

- 4.9m at 64.8g/t Au from 62.1m (FHU045)
- 3m at 77.6g/t Au from 224.0m (BFH030)
- 4m at 26.1g/t Au from 58.0m (BFH005)

The Project area is well serviced by infrastructure and is located 50km west of the sealed Goldfields highway and the township of Menzies. The nearest operating Gold Processing Plant is the Davyhurst Mill 50km to the south, owned and operated by Ora Banda Mining (ASX:OBM). The nearest operating gold mine is the Riverina open pit, located 8km south of the First Hit gold mine, owned by OBM.

The Company also has projects located in Ghana and Mongolia. Viking is currently undergoing legal proceedings to secure an outstanding payment of US$ 5 million, associated with the sale of the Akoase project in Ghana.

Forward-Looking Statements

This document may include forward-looking statements. Forward-looking statements include, but are not limited to, statements concerning Viking Mines Limited's planned exploration program and other statements that are not historical facts. When used in this document, the words such as "could," "plan," "estimate," "expect," "intend," "may", "potential," "should," and similar expressions are forward-looking statements. Although Viking Mines Limited believes that its expectations reflected in these forward-looking statements are reasonable, such statements involve risks and uncertainties and no assurance can be given that actual results will be consistent with these forward-looking statements.

COMPETENT PERSONS STATEMENT

Information in this release that relates to Exploration Results on the Western Australian projects is based on information compiled by Mr Ian Stockton, who is a Member of the Australian Institute of Mining and Metallurgy (AusIMM). Mr Stockton is a full-time employee of CSA Global. Mt Stockton is engaged by Viking Mines Ltd as an independent consultant. Mr Stockton has sufficient experience which is relevant to the style of mineralisation and type of deposit under consideration and to the activity being undertaken to qualify as a Competent Person as defined in the 2012 Edition of the 'Australasian Code for Reporting of Exploration Results, Mineral Resources and Ore Reserves'. Mr Stockton consents to the inclusion in the release of the matters based on his information in the form and the context in which it appears.

APPENDIX 1: TABLE OF ALL UG FACE SAMPLE RESULTS CAPTURED OFF FACE SHEETS FROM THE FIRST HIT GOLD MINE

Hole ID	Hole Type	East (m) MGA94	North (m) MGA94	RL	End of Hole (m)	Azi (°)	Dip (°)	Depth From (m)	Downhole Length (m)	Au g/t
220N_001	FACE	265,602	6,714,852	217	2.6	128	25	0	1.2	0.01
-	-	-	-	-	-	-	-	1.2	0.4	1.21
-	-	-	-	-	-	-	-	1.6	1	0.01
220S_001	FACE	265,603	6,714,844	219	3.4	306	-20	0	1	0.03
-	-	-	-	-	-	-	-	1	1	0.43
-	-	-	-	-	-	-	-	2	1.4	0.01
220S_002	FACE	265,601	6,714,843	219	4.2	320	-20	0	1	0.02
-	-	-	-	-	-	-	-	1	0.5	5.04
-	-	-	-	-	-	-	-	1.5	1.3	0.09
-	-	-	-	-	-	-	-	2.8	0.4	0.32
-	-	-	-	-	-	-	-	3.2	1	0.01
220S_004	FACE	265,601	6,714,837	219	5.4	269	-20	0	0.7	0.07
-	-	-	-	-	-	-	-	0.7	0.5	0.41
-	-	-	-	-	-	-	-	1.2	1.4	0.01
-	-	-	-	-	-	-	-	2.6	0.6	0.09
220S_005	FACE	265,601	6,714,834	219	5.5	268	-20	0	1.5	0.02
-	-	-	-	-	-	-	-	1.5	0.5	1.23
-	-	-	-	-	-	-	-	2	0.9	0.08
-	-	-	-	-	-	-	-	2.9	0.7	0.37
220S_008	FACE	265,600	6,714,826	220	4.7	273	-15	0	1.4	0.17
-	-	-	-	-	-	-	-	1.4	2.1	0.03
-	-	-	-	-	-	-	-	3.5	0.2	0.55
-	-	-	-	-	-	-	-	3.7	1	0.15
220S_009	FACE	265,600	6,714,822	220	4.7	282	-20	0	1.4	0.01
-	-	-	-	-	-	-	-	1.4	2.1	0.01
-	-	-	-	-	-	-	-	3.5	1	0.63
220S_011	FACE	265,597	6,714,816	221	4.5	286	-25	0	2.3	0.03
-	-	-	-	-	-	-	-	2.3	0.7	0.94
-	-	-	-	-	-	-	-	3	1.5	1.54
220S_012	FACE	265,597	6,714,813	221	4.4	283	-20	0	1.2	0.02
-	-	-	-	-	-	-	-	1.2	0.7	0.39
-	-	-	-	-	-	-	-	1.9	0.9	0.26
220S_015	FACE	265,595	6,714,804	222	4.6	280	-20	1.2	0.7	0.01
-	-	-	-	-	-	-	-	1.9	0.4	3.16
-	-	-	-	-	-	-	-	2.3	1.3	0.02
220S_017	FACE	265,595	6,714,798	222	4.1	279	-24	0	1.6	0.01
-	-	-	-	-	-	-	-	1.6	0.4	7.06
-	-	-	-	-	-	-	-	2	1.3	0.06
-	-	-	-	-	-	-	-	3.3	0.8	0.01
220S_018	FACE	265,594	6,714,795	222	3.3	280	-30	0	1.5	0.04

Hole ID	Hole Type	East (m) MGA94	North (m) MGA94	RL	End of Hole (m)	Azi (°)	Dip (°)	Depth From (m)	Downhole Length (m)	Au g/t
340N_006	FACE	265,552	6,714,912	341	4.6	134	23	2.4	0.4	0.06
-	-	-	-	-	-	-	-	2.8	0.7	0.04
-	-	-	-	-	-	-	-	3.5	0.6	0.08
-	-	-	-	-	-	-	-	4.1	0.5	0.09
340N_007	FACE	265,554	6,714,914	341	4.4	134	26	1.7	1	0.19
-	-	-	-	-	-	-	-	2.7	0.6	0.1
-	-	-	-	-	-	-	-	3.3	0.7	0.06
340N_008	FACE	265,556	6,714,916	341	4.6	131	30	0	1.5	0.07
-	-	-	-	-	-	-	-	1.5	0.5	0.12
-	-	-	-	-	-	-	-	2	0.6	0.14
340N_012	FACE	265,558	6,714,927	341	4.8	101	25	0	0.9	0.01
-	-	-	-	-	-	-	-	0.9	0.5	0.01
-	-	-	-	-	-	-	-	1.4	0.9	0.01
340N_014	FACE	265,559	6,714,932	341	4.8	100	17	0	1.2	0.2
-	-	-	-	-	-	-	-	1.2	0.6	0.15
-	-	-	-	-	-	-	-	1.8	0.8	0.01
340N_016	FACE	265,560	6,714,938	341	4.5	99	25	0	0.7	0.08
-	-	-	-	-	-	-	-	0.7	0.8	0.82
-	-	-	-	-	-	-	-	1.5	1	0.05
340N_017	FACE	265,561	6,714,941	342	2.8	97	22	0	1	0.21
-	-	-	-	-	-	-	-	1	0.8	2.35
-	-	-	-	-	-	-	-	1.8	1	0.12
340N_018	FACE	265,561	6,714,944	342	3.1	98	28	0	0.7	0.08
-	-	-	-	-	-	-	-	0.7	0.5	74.5
-	-	-	-	-	-	-	-	1.2	0.9	85
-	-	-	-	-	-	-	-	2.1	1	0.12
340N_019	FACE	265,561	6,714,947	342	3.5	98	26	0	0.9	0.13
-	-	-	-	-	-	-	-	0.9	0.6	106
-	-	-	-	-	-	-	-	1.5	1	76.7
-	-	-	-	-	-	-	-	2.5	1	1.15
340N_020	FACE	265,562	6,714,950	342	3.9	99	16	0	0.7	0.08
-	-	-	-	-	-	-	-	0.7	0.6	0.27
-	-	-	-	-	-	-	-	1.3	0.8	135
-	-	-	-	-	-	-	-	2.1	0.8	103
-	-	-	-	-	-	-	-	2.9	1	1.56
340N_021	FACE	265,562	6,714,953	343	3.4	100	8	0	1.2	0.4
-	-	-	-	-	-	-	-	1.2	0.8	0.16
-	-	-	-	-	-	-	-	2	0.5	7.13
-	-	-	-	-	-	-	-	2.5	0.9	14.9
340N_022	FACE	265,562	6,714,957	343	4	104	10	0	1	0.06

Hole ID	Hole Type	East (m) MGA94	North (m) MGA94	RL	End of Hole (m)	Azi (°)	Dip (°)	Depth From (m)	Downhole Length (m)	Au g/t
-	-	-	-	-	-	-	-	1.5	0.5	14.2
-	-	-	-	-	-	-	-	2	1.3	0.77
220S_021	FACE	265,593	6,714,787	222	4.1	268	-18	0	0.6	11.7
-	-	-	-	-	-	-	-	0.6	1	2.55
-	-	-	-	-	-	-	-	1.6	1	0.21
-	-	-	-	-	-	-	-	2.6	0.9	0.87
220S_022	FACE	265,594	6,714,784	222	3.9	263	-26	0	0.7	3.27
-	-	-	-	-	-	-	-	0.7	0.8	50.2
-	-	-	-	-	-	-	-	1.5	1	1.16
-	-	-	-	-	-	-	-	2.5	0.8	0.16
-	-	-	-	-	-	-	-	3.3	0.6	5.53
220S_025	FACE	265,596	6,714,776	222	3.55	264	-16	0	0.9	0.1
-	-	-	-	-	-	-	-	0.9	1	0.49
-	-	-	-	-	-	-	-	1.9	0.55	17.2
-	-	-	-	-	-	-	-	2.45	1.1	2.12
220S_026	FACE	265,596	6,714,773	223	3.5	263	-26	0	1	10.3
-	-	-	-	-	-	-	-	1	0.8	8.02
-	-	-	-	-	-	-	-	1.8	0.6	11.8
-	-	-	-	-	-	-	-	2.4	1.1	3.26
220S_029	FACE	265,598	6,714,764	223	4.1	264	-16	0	0.9	0.08
-	-	-	-	-	-	-	-	0.9	0.8	10.2
-	-	-	-	-	-	-	-	1.7	0.6	9.74
-	-	-	-	-	-	-	-	2.3	1	0.33
220S_030	FACE	265,599	6,714,761	223	3.6	265	-17	0	0.9	0.11
-	-	-	-	-	-	-	-	0.9	0.5	0.23
-	-	-	-	-	-	-	-	1.4	0.6	13.9
-	-	-	-	-	-	-	-	2	0.6	102
-	-	-	-	-	-	-	-	2.6	1	9.2
220S_032	FACE	265,599	6,714,755	223	3.5	270	-26	0	1.4	0.05
-	-	-	-	-	-	-	-	1.4	0.7	0.5
-	-	-	-	-	-	-	-	2.1	0.4	9.39
-	-	-	-	-	-	-	-	2.5	1	0.21
220S_033	FACE	265,599	6,714,752	223	3.3	270	-20	0	1.1	0.02
-	-	-	-	-	-	-	-	1.1	0.9	0.03
-	-	-	-	-	-	-	-	2	0.3	5.66
-	-	-	-	-	-	-	-	2.3	1	0.16
220S_034	FACE	265,599	6,714,750	223	3	269	-14	0	0.7	0.04
-	-	-	-	-	-	-	-	0.7	0.7	0.62
-	-	-	-	-	-	-	-	1.4	0.4	9.36
-	-	-	-	-	-	-	-	1.8	1.2	0.05
220S_037	FACE	265,599	6,714,741	223	3.95	271	-20	0	1.4	0.03
-	-	-	-	-	-	-	-	1.4	0.55	8.54
-	-	-	-	-	-	-	-	1.95	1	0.08

Hole ID	Hole Type	East (m) MGA94	North (m) MGA94	RL	End of Hole (m)	Azi (°)	Dip (°)	Depth From (m)	Downhole Length (m)	Au g/t
-	-	-	-	-	-	-	-	1	0.8	0.1
-	-	-	-	-	-	-	-	1.8	1.2	36.8
-	-	-	-	-	-	-	-	3	1	2.15
340N_023	FACE	265,563	6,714,960	342	3.6	103	18	1.2	0.9	0.29
-	-	-	-	-	-	-	-	2.1	0.5	51.3
-	-	-	-	-	-	-	-	2.6	1	0.9
340N_024	FACE	265,564	6,714,963	343	3.3	104	20	1.3	0.6	0.24
-	-	-	-	-	-	-	-	1.9	0.4	9.64
-	-	-	-	-	-	-	-	2.3	1	0.45
340N_025	FACE	265,565	6,714,966	342	3.4	106	38	1	1	0.1
-	-	-	-	-	-	-	-	2	0.4	0.04
-	-	-	-	-	-	-	-	2.4	1	0.05
340N_026	FACE	265,566	6,714,969	343	4.7	107	0	1.2	0.6	104
-	-	-	-	-	-	-	-	1.8	1.9	0.24
-	-	-	-	-	-	-	-	3.7	0.5	0.19
340N_027	FACE	265,567	6,714,973	342	4.4	110	21	0	1.4	0.03
-	-	-	-	-	-	-	-	1.4	0.7	0.03
-	-	-	-	-	-	-	-	2.1	2.3	0.08
340N_028	FACE	265,568	6,714,976	342	3.7	110	21	1.2	1	0.06
-	-	-	-	-	-	-	-	2.2	0.5	2.18
-	-	-	-	-	-	-	-	2.7	1	0.12
340N_029	FACE	265,568	6,714,978	342	3.6	110	19	1.1	0.9	0.09
-	-	-	-	-	-	-	-	2	0.6	8.42
-	-	-	-	-	-	-	-	2.6	1	0.09
340N_030	FACE	265,570	6,714,981	344	3	110	24	1.2	0.5	31.7
340N_031	FACE	265,570	6,714,984	343	4.1	102	22	0	1.2	0.01
-	-	-	-	-	-	-	-	1.2	0.4	3.06
-	-	-	-	-	-	-	-	1.6	1.3	0.01
-	-	-	-	-	-	-	-	2.9	0.4	0.01
-	-	-	-	-	-	-	-	3.3	0.8	0.01
340N_032	FACE	265,571	6,714,987	342	4.5	97	15	0	1.6	0.01
-	-	-	-	-	-	-	-	1.6	0.4	383
-	-	-	-	-	-	-	-	2	1	0.04
-	-	-	-	-	-	-	-	3	0.8	1.16
-	-	-	-	-	-	-	-	3.8	0.7	0.06
340N_033	FACE	265,571	6,714,990	342	4.6	96	21	0	0.9	0.03
-	-	-	-	-	-	-	-	0.9	0.7	0.01
-	-	-	-	-	-	-	-	1.6	0.5	0.51
-	-	-	-	-	-	-	-	2.1	1	0.06
-	-	-	-	-	-	-	-	3.1	0.7	0.2
-	-	-	-	-	-	-	-	3.8	0.8	0.03
340N_035	FACE	265,572	6,714,995	343	4.3	96	16	1.2	1	0.03
-	-	-	-	-	-	-	-	2.2	0.5	0.06

Hole ID	Hole Type	East (m) MGA94	North (m) MGA94	RL	End of Hole (m)	Azi (°)	Dip (°)	Depth From (m)	Downhole Length (m)	Au g/t
-	-	-	-	-	-	-	-	2.95	1	0.11
220S_038	FACE	265,599	6,714,738	224	4.2	274	-12	0	1.3	0.03
-	-	-	-	-	-	-	-	1.3	0.4	25.8
-	-	-	-	-	-	-	-	1.7	0.7	62.6
-	-	-	-	-	-	-	-	2.4	1	63.55
-	-	-	-	-	-	-	-	3.4	0.8	0.4
220S_040	FACE	265,598	6,714,732	224	3.9	275	-18	0	1.1	0.03
-	-	-	-	-	-	-	-	1.1	0.8	0.04
-	-	-	-	-	-	-	-	1.9	1	0.01
-	-	-	-	-	-	-	-	2.9	1	4.97
220S_S01	FACE	265,595	6,714,745	222	18	260	9	0	1	0.01
-	-	-	-	-	-	-	-	1	1	0.01
-	-	-	-	-	-	-	-	2	1	0.01
-	-	-	-	-	-	-	-	3	1	0.01
-	-	-	-	-	-	-	-	4	1	0.01
-	-	-	-	-	-	-	-	5	1	0.01
-	-	-	-	-	-	-	-	6	1	0.01
-	-	-	-	-	-	-	-	7	1	0.01
-	-	-	-	-	-	-	-	8	1	0.01
-	-	-	-	-	-	-	-	9	1	0.01
-	-	-	-	-	-	-	-	10	1	0.02
-	-	-	-	-	-	-	-	11	1	0.03
-	-	-	-	-	-	-	-	12	1	0.1
-	-	-	-	-	-	-	-	13	1	2.34
-	-	-	-	-	-	-	-	14	1	14.6
-	-	-	-	-	-	-	-	15	1	5.18
-	-	-	-	-	-	-	-	16	1	5.07
-	-	-	-	-	-	-	-	17	1	1.6
220S_S02	FACE	265,593	6,714,764	223	15	266	10	0	1	0.01
-	-	-	-	-	-	-	-	1	1	0.04
-	-	-	-	-	-	-	-	2	1	0.24
-	-	-	-	-	-	-	-	3	1	0.1
-	-	-	-	-	-	-	-	4	1	0.03
-	-	-	-	-	-	-	-	5	1	0.08
-	-	-	-	-	-	-	-	6	1	0.03
-	-	-	-	-	-	-	-	7	1	2.72
-	-	-	-	-	-	-	-	8	1	11.1
-	-	-	-	-	-	-	-	9	1	2.51
-	-	-	-	-	-	-	-	10	1	1.86
-	-	-	-	-	-	-	-	11	1	10.7
-	-	-	-	-	-	-	-	12	1	9.51
-	-	-	-	-	-	-	-	13	1	5.63
-	-	-	-	-	-	-	-	14	1	3.53

Hole ID	Hole Type	East (m) MGA94	North (m) MGA94	RL	End of Hole (m)	Azi (°)	Dip (°)	Depth From (m)	Downhole Length (m)	Au g/t
-	-	-	-	-	-	-	-	2.7	0.9	0.03
-	-	-	-	-	-	-	-	3.6	0.7	0.01
340N_S04	FACE	265,554	6,714,908	343	7	103.06	3.12	0	1	0.47
-	-	-	-	-	-	-	-	1	1	0.88
-	-	-	-	-	-	-	-	2	1	0.55
-	-	-	-	-	-	-	-	3	1	0.15
-	-	-	-	-	-	-	-	4	1	0.09
-	-	-	-	-	-	-	-	5	1	0.11
-	-	-	-	-	-	-	-	6	1	0.63
340N_S05	FACE	265,550	6,714,905	343	10	99.13	4.39	0	1	0.47
-	-	-	-	-	-	-	-	1	1	250
-	-	-	-	-	-	-	-	2	1	5.92
-	-	-	-	-	-	-	-	3	1	1.63
-	-	-	-	-	-	-	-	4	1	13.3
-	-	-	-	-	-	-	-	5	1	23.2
-	-	-	-	-	-	-	-	6	1	17.3
-	-	-	-	-	-	-	-	7	1	3.91
-	-	-	-	-	-	-	-	8	1	1.56
-	-	-	-	-	-	-	-	9	1	1.01
340S_001	FACE	265,548	6,714,896	343	3.3	277	-22	0	0.8	0.03
-	-	-	-	-	-	-	-	0.8	0.6	13
-	-	-	-	-	-	-	-	1.4	0.9	5.54
-	-	-	-	-	-	-	-	2.3	1	0.04
340S_002	FACE	265,546	6,714,893	343	3.8	273	-22	0	1.4	4.46
-	-	-	-	-	-	-	-	1.4	1.2	6.47
-	-	-	-	-	-	-	-	2.6	0.3	0.01
-	-	-	-	-	-	-	-	2.9	0.9	0.08
340S_003	FACE	265,547	6,714,890	344	4.5	270	-30	0.8	0.8	0.04
-	-	-	-	-	-	-	-	1.6	0.6	0.6
-	-	-	-	-	-	-	-	2.2	0.6	0.06
-	-	-	-	-	-	-	-	2.8	0.8	0.03
340S_004	FACE	265,547	6,714,888	344	4.7	270	-27	1.7	1	0.07
-	-	-	-	-	-	-	-	2.7	0.4	0.88
-	-	-	-	-	-	-	-	3.1	0.8	0.06
-	-	-	-	-	-	-	-	3.9	0.4	20.7
-	-	-	-	-	-	-	-	4.3	0.4	0.09
340S_005	FACE	265,548	6,714,884	344	5.2	269	-28	1	0.9	0.39
-	-	-	-	-	-	-	-	1.9	0.6	34.7
-	-	-	-	-	-	-	-	2.5	0.4	10.4
-	-	-	-	-	-	-	-	2.9	1	0.97
-	-	-	-	-	-	-	-	3.9	0.4	0.22
-	-	-	-	-	-	-	-	4.3	0.9	0.1
340S_006	FACE	265,548	6,714,881	343	5.1	275	-19	0	0.6	17.8

Hole ID	Hole Type	East (m) MGA94	North (m) MGA94	RL	End of Hole (m)	Azi (°)	Dip (°)	Depth From (m)	Downhole Length (m)	Au g/t
220S_S03	FACE	265,589	6,714,788	222	18	273	10	0	1	0.24
-	-	-	-	-	-	-	-	1	1	0.08
-	-	-	-	-	-	-	-	2	1	0.07
-	-	-	-	-	-	-	-	3	1	0.04
-	-	-	-	-	-	-	-	4	1	0.03
-	-	-	-	-	-	-	-	5	1	0.02
-	-	-	-	-	-	-	-	6	1	0.01
-	-	-	-	-	-	-	-	7	1	0.01
-	-	-	-	-	-	-	-	8	1	0.01
-	-	-	-	-	-	-	-	9	1	0.01
-	-	-	-	-	-	-	-	10	1	0.01
-	-	-	-	-	-	-	-	11	1	0.01
-	-	-	-	-	-	-	-	12	1	0.01
-	-	-	-	-	-	-	-	13	1	0.01
-	-	-	-	-	-	-	-	14	1	0.01
-	-	-	-	-	-	-	-	15	1	0.01
-	-	-	-	-	-	-	-	16	1	0.01
-	-	-	-	-	-	-	-	17	1	0.01
240N_001	FACE	265,590	6,714,852	242	6.5	139	15	0	1	0.01
-	-	-	-	-	-	-	-	1	1	0.01
-	-	-	-	-	-	-	-	2	1.3	0.01
-	-	-	-	-	-	-	-	3.3	0.7	0.01
-	-	-	-	-	-	-	-	4	0.4	17.3
-	-	-	-	-	-	-	-	4.4	1.1	0.01
-	-	-	-	-	-	-	-	5.5	1	0.01
240S_001	FACE	265,592	6,714,835	244	3.5	319	-10	0.8	1	0.01
-	-	-	-	-	-	-	-	1.8	0.7	0.07
-	-	-	-	-	-	-	-	2.5	1	0.04
240S_002	FACE	265,592	6,714,834	243	3.5	295	-30	0	1.7	0.15
-	-	-	-	-	-	-	-	1.7	0.5	0.01
-	-	-	-	-	-	-	-	2.2	1.3	0.01
240S_003	FACE	265,593	6,714,832	244	4.7	273	-20	0	1.5	0.01
-	-	-	-	-	-	-	-	1.5	1	0.01
-	-	-	-	-	-	-	-	2.5	1.2	0.01
-	-	-	-	-	-	-	-	3.7	1	0.01
240S_005	FACE	265,592	6,714,825	244	4.3	283	-17	0	0.6	0.01
-	-	-	-	-	-	-	-	0.6	1.5	0.01
-	-	-	-	-	-	-	-	2.1	2.2	0.01
240S_006	FACE	265,592	6,714,822	245	4.8	282	-25	0.8	2	0.01
-	-	-	-	-	-	-	-	2.8	0.8	0.01
-	-	-	-	-	-	-	-	3.6	1	0.01
-	-	-	-	-	-	-	-	4.6	0.2	125
240S_007	FACE	265,590	6,714,820	244	3.6	286	-13	3.2	0.4	39.4

Hole ID	Hole Type	East (m) MGA94	North (m) MGA94	RL	End of Hole (m)	Azi (°)	Dip (°)	Depth From (m)	Downhole Length (m)	Au g/t
-	-	-	-	-	-	-	-	0.6	1.6	0.11
-	-	-	-	-	-	-	-	2.2	1	0.06
-	-	-	-	-	-	-	-	3.2	0.7	0.07
-	-	-	-	-	-	-	-	3.9	0.8	0.05
-	-	-	-	-	-	-	-	4.7	0.4	65.6
340S_007	FACE	265,545	6,714,878	343	3.4	296	-30	0	1	0.07
-	-	-	-	-	-	-	-	1	0.5	0.05
-	-	-	-	-	-	-	-	1.5	0.4	29.3
-	-	-	-	-	-	-	-	1.9	0.5	0.03
-	-	-	-	-	-	-	-	2.4	1	0.05
340S_008	FACE	265,541	6,714,879	343	4.8	304	-24	2.5	0.9	0.05
-	-	-	-	-	-	-	-	3.4	0.6	0.17
-	-	-	-	-	-	-	-	4	0.8	117
340S_009	FACE	265,540	6,714,877	343	3.7	302	-25	0	1.5	0.08
-	-	-	-	-	-	-	-	1.5	0.6	2.43
-	-	-	-	-	-	-	-	2.1	0.6	0.11
-	-	-	-	-	-	-	-	2.7	1	22.2
340S_010	FACE	265,538	6,714,874	344	3.9	301	-19	0	0.9	21.7
-	-	-	-	-	-	-	-	0.9	1	0.14
-	-	-	-	-	-	-	-	1.9	1	0.08
-	-	-	-	-	-	-	-	2.9	1	0.33
340S_011	FACE	265,537	6,714,871	344	4.4	300	-18	0	1.3	0.08
-	-	-	-	-	-	-	-	1.3	0.7	0.03
-	-	-	-	-	-	-	-	2	0.7	0.16
-	-	-	-	-	-	-	-	2.7	1.4	0.03
-	-	-	-	-	-	-	-	4.1	0.3	6.55
340S_012	FACE	265,535	6,714,869	343	4	295	-14	0	0.9	0.11
-	-	-	-	-	-	-	-	0.9	0.9	0.52
-	-	-	-	-	-	-	-	1.8	1.6	0.1
-	-	-	-	-	-	-	-	3.4	0.6	0.84
340S_S06	FACE	265,550	6,714,882	343	7	97.23	3.97	0	1	0.98
-	-	-	-	-	-	-	-	1	1	1.45
-	-	-	-	-	-	-	-	2	1	0.25
-	-	-	-	-	-	-	-	3	1	0.08
-	-	-	-	-	-	-	-	4	1	0.26
-	-	-	-	-	-	-	-	5	1	0.37
-	-	-	-	-	-	-	-	6	1	5.32
340S_S07	FACE	265,547	6,714,878	343	7	104.14	2.23	0	1	0.44
-	-	-	-	-	-	-	-	1	1	0.06
-	-	-	-	-	-	-	-	2	1	0.05
-	-	-	-	-	-	-	-	3	1	0.03
-	-	-	-	-	-	-	-	4	1	0.02
-	-	-	-	-	-	-	-	5	1	0.05

Hole ID	Hole Type	East (m) MGA94	North (m) MGA94	RL	End of Hole (m)	Azi (°)	Dip (°)	Depth From (m)	Downhole Length (m)	Au g/t
240S_008	FACE	265,589	6,714,817	244	4.7	286	-20	0	2.2	1.32
-	-	-	-	-	-	-	-	2.2	0.5	18.2
-	-	-	-	-	-	-	-	2.7	2	0.15
240S_009	FACE	265,588	6,714,814	244	4.5	285	-20	0	1.8	0.26
-	-	-	-	-	-	-	-	1.8	0.3	16.3
-	-	-	-	-	-	-	-	2.1	2.4	0.06
240S_010	FACE	265,588	6,714,811	244	4.8	285	-15	0	1.5	2.46
-	-	-	-	-	-	-	-	1.5	0.5	2.71
-	-	-	-	-	-	-	-	2	1.9	0.15
-	-	-	-	-	-	-	-	3.9	0.9	0.48
240S_011	FACE	265,588	6,714,808	244	4.4	271	-20	0	1.3	5.21
-	-	-	-	-	-	-	-	1.3	1	54.3
-	-	-	-	-	-	-	-	2.3	0.5	71.7
240S_012	FACE	265,588	6,714,805	245	4	267	-20	0	1.4	0.52
-	-	-	-	-	-	-	-	1.4	1.5	7.58
-	-	-	-	-	-	-	-	2.9	1.1	1.37
240S_013	FACE	265,588	6,714,802	245	4.2	266	-20	0	1	0.29
-	-	-	-	-	-	-	-	1	0.5	4.07
-	-	-	-	-	-	-	-	1.5	1.6	1.24
-	-	-	-	-	-	-	-	3.1	0.3	2.54
-	-	-	-	-	-	-	-	3.4	0.8	1.28
240S_014	FACE	265,588	6,714,799	244	4.6	268	-15	0.8	0.4	0.25
-	-	-	-	-	-	-	-	1.2	0.5	0.03
-	-	-	-	-	-	-	-	1.7	0.7	16.6
-	-	-	-	-	-	-	-	2.4	1	0.05
-	-	-	-	-	-	-	-	3.4	1.2	0.04
240S_015	FACE	265,588	6,714,796	245	4.2	269	-20	0	1.2	0.09
-	-	-	-	-	-	-	-	1.2	1.1	7.48
-	-	-	-	-	-	-	-	2.3	1.9	0.16
240S_016	FACE	265,588	6,714,793	245	4.3	267	-25	1.3	0.4	4.53
-	-	-	-	-	-	-	-	1.7	0.3	25.8
-	-	-	-	-	-	-	-	2	1.1	0.48
-	-	-	-	-	-	-	-	3.1	1.2	0.16
240S_017	FACE	265,588	6,714,790	244	4.2	269	-20	0.7	0.8	12.8
-	-	-	-	-	-	-	-	1.5	0.3	39.9
-	-	-	-	-	-	-	-	1.8	2.4	0.02
240S_018	FACE	265,588	6,714,787	245	4.2	269	-20	0	0.9	0.05
-	-	-	-	-	-	-	-	0.9	0.8	12.2
-	-	-	-	-	-	-	-	1.7	2.5	0.25
240S_019	FACE	265,588	6,714,784	244	4.2	269	-17	0.8	0.4	0.98
-	-	-	-	-	-	-	-	1.2	0.3	8.56
-	-	-	-	-	-	-	-	1.5	1.3	0.08
-	-	-	-	-	-	-	-	2.8	1.4	0.08

Hole ID	Hole Type	East (m) MGA94	North (m) MGA94	RL	End of Hole (m)	Azi (°)	Dip (°)	Depth From (m)	Downhole Length (m)	Au g/t
-	-	-	-	-	-	-	-	6	1	0.06
340S_S08	FACE	265,535	6,714,876	343	5	295.2	5.08	0	1	0.17
-	-	-	-	-	-	-	-	1	1	0.08
-	-	-	-	-	-	-	-	2	1	0.03
-	-	-	-	-	-	-	-	3	1	0.06
-	-	-	-	-	-	-	-	4	1	0.08
340S_S09	FACE	265,533	6,714,874	343	5	283.1	6.44	0	1	38.4
-	-	-	-	-	-	-	-	1	1	0.13
-	-	-	-	-	-	-	-	2	1	0.09
-	-	-	-	-	-	-	-	3	1	0.06
-	-	-	-	-	-	-	-	4	1	0.02
340X_001	FACE	265,542	6,714,875	342	3	237	18	0	1	1.75
-	-	-	-	-	-	-	-	1	1	145
-	-	-	-	-	-	-	-	2	1	220
340X_002	FACE	265,545	6,714,875	341	3.5	214	26	0	0.7	0.95
-	-	-	-	-	-	-	-	0.7	0.7	0.17
-	-	-	-	-	-	-	-	1.4	0.6	1.93
-	-	-	-	-	-	-	-	2	0.4	4.7
-	-	-	-	-	-	-	-	2.4	1.1	0.24
340X_003	FACE	265,547	6,714,874	344	4.6	217	-26	1	1	0.34
-	-	-	-	-	-	-	-	2	0.8	0.33
-	-	-	-	-	-	-	-	2.8	0.6	19.2
-	-	-	-	-	-	-	-	3.4	1.2	0.1
340X_004	FACE	265,546	6,714,868	343	3.2	248	-25	0	0.7	0.16
-	-	-	-	-	-	-	-	0.7	0.5	54.8
-	-	-	-	-	-	-	-	1.2	1	0.13
-	-	-	-	-	-	-	-	2.2	1	0.06
340X_005	FACE	265,549	6,714,866	343	4.8	248	-18	0	0.7	37.2
-	-	-	-	-	-	-	-	0.7	1	40.9
-	-	-	-	-	-	-	-	1.7	1	0.52
-	-	-	-	-	-	-	-	2.7	0.7	55.1
-	-	-	-	-	-	-	-	3.4	0.8	4.76
-	-	-	-	-	-	-	-	4.2	0.6	0.64
340X_006	FACE	265,551	6,714,864	344	4.5	252	-27	1.1	0.7	12.1
-	-	-	-	-	-	-	-	1.8	0.5	51.5
-	-	-	-	-	-	-	-	2.3	1	0.52
-	-	-	-	-	-	-	-	3.3	1.2	0.48
340X_007	FACE	265,551	6,714,860	344	5.7	262	-22	1.5	0.6	0.14
-	-	-	-	-	-	-	-	2.1	1	1.39
-	-	-	-	-	-	-	-	3.1	0.4	0.25
-	-	-	-	-	-	-	-	3.5	1.1	0.78
-	-	-	-	-	-	-	-	4.6	1.1	0.06
340X_008	FACE	265,551	6,714,857	344	4.1	264	-24	0	1.1	0.05

Hole ID	Hole Type	East (m) MGA94	North (m) MGA94	RL	End of Hole (m)	Azi (°)	Dip (°)	Depth From (m)	Downhole Length (m)	Au g/t
240S_024	FACE	265,574	6,714,776	245	2.95	317	-32	0	1.4	0.06
-	-	-	-	-	-	-	-	1.4	0.55	121
-	-	-	-	-	-	-	-	1.95	1	0.23
260HW_001	FACE	265,581	6,714,821	264	2.35	243	-60	0	1	0.13
-	-	-	-	-	-	-	-	1	0.35	29.1
-	-	-	-	-	-	-	-	1.35	1	3.62
260HW_002	FACE	265,581	6,714,824	262	3.8	158	25	0	0.4	0.06
-	-	-	-	-	-	-	-	0.4	1	0.03
-	-	-	-	-	-	-	-	1.4	1	0.08
-	-	-	-	-	-	-	-	2.4	0.4	17.2
-	-	-	-	-	-	-	-	2.8	1	0.4
260HW_003	FACE	265,579	6,714,816	263	4.3	338	-17	0	1.4	0.5
-	-	-	-	-	-	-	-	1.4	0.7	1.69
-	-	-	-	-	-	-	-	2.1	0.2	5.75
-	-	-	-	-	-	-	-	2.3	1	0.17
260HW_004	FACE	265,582	6,714,826	262	3.6	152	22	0	1	0.15
-	-	-	-	-	-	-	-	1	0.2	8.54
-	-	-	-	-	-	-	-	1.2	1.1	0.04
-	-	-	-	-	-	-	-	2.3	0.3	0.01
-	-	-	-	-	-	-	-	2.6	1	0.2
260HW_005	FACE	265,579	6,714,815	263	4.1	290	-15	0	1	0.02
-	-	-	-	-	-	-	-	1	0.7	0.33
-	-	-	-	-	-	-	-	1.7	0.5	5.48
-	-	-	-	-	-	-	-	2.2	1	0.46
-	-	-	-	-	-	-	-	3.2	0.9	0.01
260HW_006	FACE	265,579	6,714,813	263	4	286	-20	1	1	7.59
-	-	-	-	-	-	-	-	2	2	0.45
260HW_007	FACE	265,578	6,714,810	264	4.7	289	-25	0.8	0.6	0.21
-	-	-	-	-	-	-	-	1.4	0.6	54.1
-	-	-	-	-	-	-	-	2	1	6.01
-	-	-	-	-	-	-	-	3	1.7	1.02
260HW_008	FACE	265,578	6,714,806	264	4.4	291	-20	0	1	0.71
-	-	-	-	-	-	-	-	1	0.9	1.57
-	-	-	-	-	-	-	-	1.9	0.4	13.5
-	-	-	-	-	-	-	-	2.3	2.1	0.09
260HW_009	FACE	265,576	6,714,803	264	5.2	294	-20	0	1.5	0.07
-	-	-	-	-	-	-	-	1.5	1	0.12
-	-	-	-	-	-	-	-	2.5	1	0.2
-	-	-	-	-	-	-	-	3.5	0.5	156
-	-	-	-	-	-	-	-	4	1.2	0.93
260HW_010	FACE	265,574	6,714,801	263	4.7	295	-20	0	2.2	0.93
-	-	-	-	-	-	-	-	2.2	1	10
-	-	-	-	-	-	-	-	3.2	1.5	0.41

Hole ID	Hole Type	East (m) MGA94	North (m) MGA94	RL	End of Hole (m)	Azi (°)	Dip (°)	Depth From (m)	Downhole Length (m)	Au g/t
-	-	-	-	-	-	-	-	1.1	0.4	0.06
-	-	-	-	-	-	-	-	1.5	1.6	0.06
-	-	-	-	-	-	-	-	3.1	1	0.4
340X_009	FACE	265,551	6,714,854	344	4.4	266	-25	1	1	0.05
-	-	-	-	-	-	-	-	2	0.7	4.05
-	-	-	-	-	-	-	-	2.7	1	0.57
-	-	-	-	-	-	-	-	3.7	0.7	10.2
340X_010	FACE	265,548	6,714,869	342	4.9	134	15	2	1	0.73
-	-	-	-	-	-	-	-	3	0.4	6.33
-	-	-	-	-	-	-	-	3.4	0.9	1.59
-	-	-	-	-	-	-	-	4.3	0.6	0.29
340X_011	FACE	265,550	6,714,850	344	4.4	290	-25	0	1.8	0.06
-	-	-	-	-	-	-	-	1.8	0.5	0.14
-	-	-	-	-	-	-	-	2.3	1.1	20.4
-	-	-	-	-	-	-	-	3.4	1	0.48
340X_012	FACE	265,549	6,714,847	344	4.6	290	-27	1.5	0.4	0.09
-	-	-	-	-	-	-	-	1.9	0.6	0.05
-	-	-	-	-	-	-	-	2.5	0.8	0.21
-	-	-	-	-	-	-	-	3.3	0.7	0.06
-	-	-	-	-	-	-	-	4	0.6	0.14
340X_013	FACE	265,548	6,714,844	344	4.6	290	-20	1	1.1	0.06
-	-	-	-	-	-	-	-	2.1	1	4.67
-	-	-	-	-	-	-	-	3.1	0.7	0.03
-	-	-	-	-	-	-	-	3.8	0.8	0.02
360N_001	FACE	265,536	6,714,914	361	3.2	123	26	0	1	0.06
-	-	-	-	-	-	-	-	1	0.5	14.6
-	-	-	-	-	-	-	-	1.5	0.6	0.08
-	-	-	-	-	-	-	-	2.1	0.4	1.79
-	-	-	-	-	-	-	-	2.5	0.7	0.03
360N_002	FACE	265,537	6,714,918	361	3.4	133	44	0	0.8	0.04
-	-	-	-	-	-	-	-	0.8	0.6	0.97
-	-	-	-	-	-	-	-	1.4	0.5	10.3
-	-	-	-	-	-	-	-	1.9	0.9	0.1
-	-	-	-	-	-	-	-	2.8	0.6	0.08
360N_003	FACE	265,538	6,714,921	362	3.7	128	42	0	0.5	0.09
-	-	-	-	-	-	-	-	0.5	0.6	0.14
-	-	-	-	-	-	-	-	1.1	0.9	0.05
-	-	-	-	-	-	-	-	2	0.7	0.5
-	-	-	-	-	-	-	-	2.7	1	0.12
360N_004	FACE	265,540	6,714,924	361	4.5	127	15	0	1.2	0.01
-	-	-	-	-	-	-	-	1.2	1.1	0.12
-	-	-	-	-	-	-	-	2.3	0.6	0.54
-	-	-	-	-	-	-	-	2.9	0.9	0.02

Hole ID	Hole Type	East (m) MGA94	North (m) MGA94	RL	End of Hole (m)	Azi (°)	Dip (°)	Depth From (m)	Downhole Length (m)	Au g/t
260N_001	FACE	265,581	6,714,854	261	2.2	110	27	0	1	0.02
-	-	-	-	-	-	-	-	1	0.4	4.54
-	-	-	-	-	-	-	-	1.4	0.8	0.16
260S_001	FACE	265,582	6,714,848	263	3.6	287	-24	0	1	0.03
-	-	-	-	-	-	-	-	1	0.6	89.1
-	-	-	-	-	-	-	-	1.6	0.5	0.38
-	-	-	-	-	-	-	-	2.1	1.3	0.15
-	-	-	-	-	-	-	-	3.4	0.2	0.08
260S_002	FACE	265,582	6,714,844	263	3.9	289	-25	0	1.7	0.12
-	-	-	-	-	-	-	-	1.7	0.6	94.1
-	-	-	-	-	-	-	-	2.3	0.6	1.21
-	-	-	-	-	-	-	-	2.9	1	0.17
260S_003	FACE	265,579	6,714,842	263	3.5	289	-10	0	0.7	0.56
-	-	-	-	-	-	-	-	0.7	0.8	0.19
-	-	-	-	-	-	-	-	1.5	1.1	54.5
-	-	-	-	-	-	-	-	2.6	0.9	1.96
260S_004	FACE	265,578	6,714,839	263	3.2	289	-16	0	0.7	0.16
-	-	-	-	-	-	-	-	0.7	1.3	6.15
-	-	-	-	-	-	-	-	2	0.5	65.1
-	-	-	-	-	-	-	-	2.5	0.7	9.6
260S_005	FACE	265,577	6,714,836	263	4.3	289	-12	0	0.4	0.01
-	-	-	-	-	-	-	-	0.4	1.9	0.01
-	-	-	-	-	-	-	-	2.3	0.7	4.84
-	-	-	-	-	-	-	-	3	1.3	0.03
260S_008	FACE	265,575	6,714,827	263	3.7	282	-25	0	0.7	0.12
-	-	-	-	-	-	-	-	0.7	1	0.03
-	-	-	-	-	-	-	-	1.7	2	0.01
260S_009	FACE	265,574	6,714,824	263	3.6	283	-24	0	0.4	0.01
-	-	-	-	-	-	-	-	0.4	0.8	6.91
-	-	-	-	-	-	-	-	1.2	1.2	0.1
-	-	-	-	-	-	-	-	2.4	1.2	0.04
260S_010	FACE	265,574	6,714,821	263	4.4	285	-28	0	1.2	0.11
-	-	-	-	-	-	-	-	1.2	0.6	0.05
-	-	-	-	-	-	-	-	1.8	1.7	0.02
260S_011	FACE	265,572	6,714,818	263	4.7	294	-25	0	1.3	0.88
-	-	-	-	-	-	-	-	1.3	0.7	0.97
-	-	-	-	-	-	-	-	2	2.7	0.02
260S_012	FACE	265,571	6,714,815	263	4.4	295	-20	0	1.1	0.05
-	-	-	-	-	-	-	-	1.1	0.5	0.04
-	-	-	-	-	-	-	-	1.6	1	0.03
-	-	-	-	-	-	-	-	2.6	1.8	0.01
260S_013	FACE	265,570	6,714,813	263	4	293	-20	0	0.6	0.92
-	-	-	-	-	-	-	-	0.6	1.2	0.04

Hole ID	Hole Type	East (m) MGA94	North (m) MGA94	RL	End of Hole (m)	Azi (°)	Dip (°)	Depth From (m)	Downhole Length (m)	Au g/t
-	-	-	-	-	-	-	-	3.8	0.7	0.17
360N_005	FACE	265,543	6,714,925	361	2.9	129	34	0	0.6	0.2
-	-	-	-	-	-	-	-	0.6	0.8	0.12
-	-	-	-	-	-	-	-	1.4	0.8	0.06
-	-	-	-	-	-	-	-	2.2	0.7	0.72
360N_012	FACE	265,548	6,714,945	362	5.4	116	27	0	1.2	0.01
-	-	-	-	-	-	-	-	1.2	0.9	0.01
-	-	-	-	-	-	-	-	2.1	0.6	0.01
-	-	-	-	-	-	-	-	2.7	0.8	0.01
-	-	-	-	-	-	-	-	3.5	1	0.01
-	-	-	-	-	-	-	-	4.5	0.9	0.01
360N_018	FACE	265,555	6,714,962	362	4.4	113	14	0	0.8	0.02
-	-	-	-	-	-	-	-	0.8	0.3	0.01
-	-	-	-	-	-	-	-	1.1	0.7	0.01
-	-	-	-	-	-	-	-	1.8	0.9	0.01
-	-	-	-	-	-	-	-	2.7	0.6	0.5
-	-	-	-	-	-	-	-	3.3	0.2	97.1
-	-	-	-	-	-	-	-	3.5	0.3	2.43
-	-	-	-	-	-	-	-	3.8	0.6	35.1
360N_019	FACE	265,556	6,714,965	362	4.5	115	21	0	0.8	0.06
-	-	-	-	-	-	-	-	0.8	1.2	0.06
-	-	-	-	-	-	-	-	2	0.9	0.12
-	-	-	-	-	-	-	-	2.9	0.8	164
-	-	-	-	-	-	-	-	3.7	0.8	75.9
360N_020	FACE	265,558	6,714,968	363	4	115	20	0	1.1	0.07
-	-	-	-	-	-	-	-	1.1	0.6	0.42
-	-	-	-	-	-	-	-	1.7	0.7	104
-	-	-	-	-	-	-	-	2.4	0.8	68.5
-	-	-	-	-	-	-	-	3.2	0.8	0.86
360N_021	FACE	265,559	6,714,971	363	3.8	108	16	0	1.3	0.11
-	-	-	-	-	-	-	-	1.3	0.8	259
-	-	-	-	-	-	-	-	2.1	0.7	59.6
-	-	-	-	-	-	-	-	2.8	1	3.58
360N_022	FACE	265,559	6,714,973	362	4	104	16	0	1.6	0.24
-	-	-	-	-	-	-	-	1.6	0.7	42.6
-	-	-	-	-	-	-	-	2.3	0.6	21.4
-	-	-	-	-	-	-	-	2.9	1.1	0.27
360N_023	FACE	265,559	6,714,976	362	4.5	103	22	0	1.9	0.11
-	-	-	-	-	-	-	-	1.9	0.9	62.3
-	-	-	-	-	-	-	-	2.8	0.7	1.11
-	-	-	-	-	-	-	-	3.5	1	0.15
360N_024	FACE	265,560	6,714,979	362	3.8	103	18	0.9	1	0.11
-	-	-	-	-	-	-	-	1.9	0.9	15.4

Hole ID	Hole Type	East (m) MGA94	North (m) MGA94	RL	End of Hole (m)	Azi (°)	Dip (°)	Depth From (m)	Downhole Length (m)	Au g/t
-	-	-	-	-	-	-	-	1.8	2.2	0.03
260S_014	FACE	265,569	6,714,810	263	4.6	282	-20	0	0.5	0.46
-	-	-	-	-	-	-	-	0.5	1.1	0.01
-	-	-	-	-	-	-	-	1.6	1.2	0.01
260S_015	FACE	265,568	6,714,807	263	4.4	275	-20	0	1.8	0.49
-	-	-	-	-	-	-	-	1.8	0.6	0.02
-	-	-	-	-	-	-	-	2.4	2	0.02
260S_016	FACE	265,568	6,714,804	264	3.8	269	-21	0	0.7	0.01
-	-	-	-	-	-	-	-	0.7	0.7	1.68
-	-	-	-	-	-	-	-	1.4	0.9	0.06
-	-	-	-	-	-	-	-	2.3	0.6	6.83
-	-	-	-	-	-	-	-	2.9	0.9	0.72
260S_017	FACE	265,568	6,714,801	264	4.1	276	-22	0	0.8	0.13
-	-	-	-	-	-	-	-	0.8	0.9	115
-	-	-	-	-	-	-	-	1.7	1.3	38.1
-	-	-	-	-	-	-	-	3	1.1	5.2
260S_018	FACE	265,567	6,714,798	264	3.8	280	-26	0	0.6	0.18
-	-	-	-	-	-	-	-	0.6	1.1	57
-	-	-	-	-	-	-	-	1.7	0.6	0.31
-	-	-	-	-	-	-	-	2.3	0.8	0.13
-	-	-	-	-	-	-	-	3.1	0.7	0.06
260S_019	FACE	265,570	6,714,797	262	2.2	131	23	0	1	0.22
-	-	-	-	-	-	-	-	1	0.2	44.3
-	-	-	-	-	-	-	-	1.2	1	0.63
260S_020	FACE	265,569	6,714,791	264	2.3	323	-20	0	1	0.8
-	-	-	-	-	-	-	-	1	0.3	14.6
-	-	-	-	-	-	-	-	1.3	1	1.13
280N_001	FACE	265,581	6,714,885	282	0.8	137	22	0	0.8	0.69
280S_001	FACE	265,584	6,714,872	283	8.9	325	-22	0	0.9	0.12
-	-	-	-	-	-	-	-	4.9	0.7	2.38
-	-	-	-	-	-	-	-	6.2	1	1.27
-	-	-	-	-	-	-	-	7.2	0.6	2.12
-	-	-	-	-	-	-	-	7.8	1.1	0.1
280S_002	FACE	265,583	6,714,871	283	5	288	-20	4.5	0.5	1.19
280S_003	FACE	265,583	6,714,869	283	5	276	-20	4.5	0.5	0.06
280S_004	FACE	265,583	6,714,866	283	5.4	279	-20	0	1.6	0.04
-	-	-	-	-	-	-	-	1.6	1.1	0.05
-	-	-	-	-	-	-	-	2.7	0.6	0.04
-	-	-	-	-	-	-	-	3.3	1.4	0.38
-	-	-	-	-	-	-	-	4.7	0.7	3.8
280S_005	FACE	265,582	6,714,862	283	5	287	-20	4.5	0.5	4.52
280S_006	FACE	265,581	6,714,859	283	5	288	-20	4	1	1.61
280S_007	FACE	265,578	6,714,857	283	4.8	304	-15	0	0.5	0.18

Hole ID	Hole Type	East (m) MGA94	North (m) MGA94	RL	End of Hole (m)	Azi (°)	Dip (°)	Depth From (m)	Downhole Length (m)	Au g/t
-	-	-	-	-	-	-	-	2.8	1	1.56
360N_025	FACE	265,560	6,714,982	362	4.3	103	20	0.7	1.2	0.09
-	-	-	-	-	-	-	-	1.9	0.8	0.08
-	-	-	-	-	-	-	-	2.7	0.7	0.93
-	-	-	-	-	-	-	-	3.4	0.9	1.1
360N_026	FACE	265,561	6,714,985	363	3.9	103	15	0	0.4	0.06
-	-	-	-	-	-	-	-	0.4	0.9	0.01
-	-	-	-	-	-	-	-	1.3	0.5	0.04
-	-	-	-	-	-	-	-	1.8	0.5	0.05
-	-	-	-	-	-	-	-	2.3	0.7	1.75
-	-	-	-	-	-	-	-	3	0.9	0.14
360N_027	FACE	265,562	6,714,988	363	3.1	104	22	0	0.6	0.13
-	-	-	-	-	-	-	-	0.6	0.7	0.05
-	-	-	-	-	-	-	-	1.3	0.5	0.06
-	-	-	-	-	-	-	-	1.8	0.7	0.08
-	-	-	-	-	-	-	-	2.5	0.6	12.4
360N_028	FACE	265,563	6,714,991	363	3.6	104	20	0	1	0.01
-	-	-	-	-	-	-	-	1	0.6	0.01
-	-	-	-	-	-	-	-	1.6	0.8	0.01
-	-	-	-	-	-	-	-	2.4	0.4	88.7
-	-	-	-	-	-	-	-	2.8	0.8	1.21
360N_029	FACE	265,563	6,714,993	363	3.6	101	16	0	0.8	0.01
-	-	-	-	-	-	-	-	0.8	0.8	0.01
-	-	-	-	-	-	-	-	1.6	2	0.19
360N_030	FACE	265,564	6,714,996	363	3.7	102	16	0	1	0.03
-	-	-	-	-	-	-	-	1	1.1	0.04
-	-	-	-	-	-	-	-	2.1	0.9	0.06
-	-	-	-	-	-	-	-	3	0.7	49.6
360N_031	FACE	265,565	6,714,999	363	4	102	12	0	1.3	0.01
-	-	-	-	-	-	-	-	1.3	1	0.03
-	-	-	-	-	-	-	-	2.3	0.7	43.4
-	-	-	-	-	-	-	-	3	1	11
360N_032	FACE	265,565	6,715,003	363	4.3	103	16	0	1.9	0.61
-	-	-	-	-	-	-	-	1.9	0.9	0.63
-	-	-	-	-	-	-	-	2.8	0.7	0.45
-	-	-	-	-	-	-	-	3.5	0.8	0.12
360N_033	FACE	265,566	6,715,005	363	4.2	103	12	0.9	1.3	0.06
-	-	-	-	-	-	-	-	2.2	1.1	0.3
-	-	-	-	-	-	-	-	3.3	0.9	0.6
360N_034	FACE	265,566	6,715,009	364	4.3	106	14	0	1.6	0.4
-	-	-	-	-	-	-	-	1.6	0.9	0.01
-	-	-	-	-	-	-	-	2.5	0.8	0.3
-	-	-	-	-	-	-	-	3.3	1	0.1

Hole ID	Hole Type	East (m) MGA94	North (m) MGA94	RL	End of Hole (m)	Azi (°)	Dip (°)	Depth From (m)	Downhole Length (m)	Au g/t
-	-	-	-	-	-	-	-	0.5	1.2	3.94
-	-	-	-	-	-	-	-	1.7	0.4	5.39
-	-	-	-	-	-	-	-	2.1	0.8	0.1
-	-	-	-	-	-	-	-	2.9	0.6	4.72
-	-	-	-	-	-	-	-	3.5	0.7	44.7
-	-	-	-	-	-	-	-	4.2	0.6	98.5
280S_008	FACE	265,576	6,714,854	283	5.8	306	-20	1.4	0.7	0.05
-	-	-	-	-	-	-	-	2.1	0.7	0.07
-	-	-	-	-	-	-	-	2.8	0.9	0.04
-	-	-	-	-	-	-	-	3.7	1.1	0.84
-	-	-	-	-	-	-	-	4.8	1	0.19
280S_009	FACE	265,574	6,714,853	284	5.3	309	-24	0	1	0.13
-	-	-	-	-	-	-	-	1	1.4	0.08
-	-	-	-	-	-	-	-	2.4	1	0.21
-	-	-	-	-	-	-	-	3.4	0.4	11.2
-	-	-	-	-	-	-	-	3.8	1	1.64
-	-	-	-	-	-	-	-	4.8	0.5	0.53
280S_010	FACE	265,572	6,714,850	284	4	303	-24	0	1	0.11
-	-	-	-	-	-	-	-	1	1	2.2
-	-	-	-	-	-	-	-	2	1	0.42
-	-	-	-	-	-	-	-	3	1	0.04
280S_011	FACE	265,571	6,714,849	284	4.6	295	-24	0	0.7	48.1
-	-	-	-	-	-	-	-	0.7	0.7	6.73
-	-	-	-	-	-	-	-	1.4	0.5	0.37
-	-	-	-	-	-	-	-	1.9	1	0.05
280S_012	FACE	265,570	6,714,847	283	2.2	288	-25	0	0.6	160
-	-	-	-	-	-	-	-	0.6	1	20.8
-	-	-	-	-	-	-	-	1.6	0.6	30.1
280S_013	FACE	265,569	6,714,845	284	4.5	284	-20	0	0.7	0.11
-	-	-	-	-	-	-	-	0.7	0.9	0.12
-	-	-	-	-	-	-	-	1.6	0.9	3.55
-	-	-	-	-	-	-	-	2.5	0.5	2.38
-	-	-	-	-	-	-	-	3	0.5	3.41
-	-	-	-	-	-	-	-	3.5	1	0.04
280S_014	FACE	265,569	6,714,842	284	4.3	284	-20	0	0.9	0.08
-	-	-	-	-	-	-	-	0.9	1.2	0.06
-	-	-	-	-	-	-	-	2.1	1	5.12
-	-	-	-	-	-	-	-	3.1	1.2	0.1
280S_015	FACE	265,567	6,714,838	284	4.5	290	-20	0	2.2	0.05
-	-	-	-	-	-	-	-	2.2	0.8	0.05
-	-	-	-	-	-	-	-	3	0.7	0.09
-	-	-	-	-	-	-	-	3.7	0.8	0.07
280S_016	FACE	265,566	6,714,836	284	4.6	290	-20	0	1	0.15

Hole ID	Hole Type	East (m) MGA94	North (m) MGA94	RL	End of Hole (m)	Azi (°)	Dip (°)	Depth From (m)	Downhole Length (m)	Au g/t
360N_035	FACE	265,567	6,715,011	365	3.4	106	16	0	1	1.04
-	-	-	-	-	-	-	-	1	0.8	0.04
-	-	-	-	-	-	-	-	1.8	0.7	0.85
-	-	-	-	-	-	-	-	2.5	0.9	0.11
360S_001	FACE	265,534	6,714,909	363	3.5	300	-28	0	0.8	0.04
-	-	-	-	-	-	-	-	0.8	1	1.06
-	-	-	-	-	-	-	-	1.8	0.7	1.92
-	-	-	-	-	-	-	-	2.5	1	0.04
360S_002	FACE	265,534	6,714,907	363	3.3	301	-26	0	1.1	0.08
-	-	-	-	-	-	-	-	1.1	0.7	16.6
-	-	-	-	-	-	-	-	1.8	1.5	0.07
360S_003	FACE	265,534	6,714,904	362	2.9	297	-24	0	0.6	0.23
-	-	-	-	-	-	-	-	0.6	0.6	0.18
-	-	-	-	-	-	-	-	1.2	0.7	5.05
-	-	-	-	-	-	-	-	1.9	1	0.07
360S_004	FACE	265,533	6,714,902	363	4.3	296	-20	1	1	0.22
-	-	-	-	-	-	-	-	2	1	0.13
-	-	-	-	-	-	-	-	3	1	1.31
-	-	-	-	-	-	-	-	4	0.3	1056
360S_005	FACE	265,530	6,714,900	362	3.7	298	-36	0	1	4
-	-	-	-	-	-	-	-	1	1	1.41
-	-	-	-	-	-	-	-	2	0.7	270
-	-	-	-	-	-	-	-	2.7	1	1.1
360S_006	FACE	265,529	6,714,897	364	4.2	305	-24	0	1	1.5
-	-	-	-	-	-	-	-	1	0.8	0.91
-	-	-	-	-	-	-	-	1.8	0.9	1.63
-	-	-	-	-	-	-	-	2.7	0.5	0.18
-	-	-	-	-	-	-	-	3.2	1	0.13
360S_007	FACE	265,527	6,714,895	364	5.3	301	-24	0	0.5	8.1
-	-	-	-	-	-	-	-	0.5	0.7	14.1
-	-	-	-	-	-	-	-	1.2	0.7	0.74
-	-	-	-	-	-	-	-	1.9	0.7	598
-	-	-	-	-	-	-	-	2.6	1	3.78
360S_008	FACE	265,526	6,714,893	363	4.8	298	-25	0	0.9	0.48
-	-	-	-	-	-	-	-	0.9	0.4	357
-	-	-	-	-	-	-	-	1.3	0.8	0.27
-	-	-	-	-	-	-	-	2.1	1	0.53
-	-	-	-	-	-	-	-	4.1	0.7	0.07
360S_009	FACE	265,525	6,714,891	363	3.2	295	-26	0	0.7	0.32
-	-	-	-	-	-	-	-	0.7	0.5	158
-	-	-	-	-	-	-	-	1.2	1	0.51
-	-	-	-	-	-	-	-	2.2	1	0.22
360S_010	FACE	265,524	6,714,888	363	4.9	290	-18	0	1	0.04

Hole ID	Hole Type	East (m) MGA94	North (m) MGA94	RL	End of Hole (m)	Azi (°)	Dip (°)	Depth From (m)	Downhole Length (m)	Au g/t
-	-	-	-	-	-	-	-	1	1.5	0.2
-	-	-	-	-	-	-	-	2.5	1	0.04
-	-	-	-	-	-	-	-	3.5	1.1	0.04
280S_017	FACE	265,570	6,714,843	283	5.8	200	10	0	0.6	0.07
-	-	-	-	-	-	-	-	2.6	0.2	0.14
280S_019	FACE	265,573	6,714,836	284	4	246	-24	0	0.9	90.8
-	-	-	-	-	-	-	-	0.9	1	1.82
-	-	-	-	-	-	-	-	1.9	1.1	1.1
-	-	-	-	-	-	-	-	3	1	9.91
280S_020	FACE	265,574	6,714,832	284	4.4	262	-26	1	0.9	1.49
-	-	-	-	-	-	-	-	1.9	0.6	5.46
-	-	-	-	-	-	-	-	2.5	0.7	0.18
-	-	-	-	-	-	-	-	3.2	1.2	5.92
280S_021	FACE	265,573	6,714,828	284	3.6	277	-25	0	0.8	0.27
-	-	-	-	-	-	-	-	0.8	1.1	18.9
-	-	-	-	-	-	-	-	1.9	0.9	3.77
-	-	-	-	-	-	-	-	2.8	0.8	59.8
280S_023	FACE	265,572	6,714,823	284	4.1	273	-17	0	0.8	4.32
-	-	-	-	-	-	-	-	0.8	1	2.27
-	-	-	-	-	-	-	-	1.8	0.7	39.9
-	-	-	-	-	-	-	-	2.5	1	1.81
-	-	-	-	-	-	-	-	3.5	0.6	1.4
280S_024	FACE	265,572	6,714,819	284	2.9	277	-26	0	0.8	1.05
-	-	-	-	-	-	-	-	0.8	1.2	5.16
-	-	-	-	-	-	-	-	2	0.9	1.58
280S_025	FACE	265,571	6,714,817	284	3.2	278	-16	0	1.7	0.27
-	-	-	-	-	-	-	-	1.7	0.5	16.7
-	-	-	-	-	-	-	-	2.2	1	1.1
280S_026	FACE	265,564	6,714,818	284	3.5	313	-15	0	0.5	3.33
-	-	-	-	-	-	-	-	0.5	0.3	70.5
-	-	-	-	-	-	-	-	0.8	1	0.26
280S_027	FACE	265,562	6,714,815	284	4.8	313	-23	0	0.8	1.42
-	-	-	-	-	-	-	-	0.8	1.2	0.48
-	-	-	-	-	-	-	-	2	1.2	0.06
-	-	-	-	-	-	-	-	3.2	0.7	0.08
280S_028	FACE	265,571	6,714,814	284	3	276	-15	0	2	44.5
-	-	-	-	-	-	-	-	2	1	10.1
280S_029	FACE	265,570	6,714,811	284	4.2	275	-20	0	2.4	0.03
-	-	-	-	-	-	-	-	2.4	1	0.03
-	-	-	-	-	-	-	-	3.4	0.8	0.39
280S_030	FACE	265,565	6,714,834	284	4.5	293	-25	0	0.8	0.22
-	-	-	-	-	-	-	-	0.8	1.6	0.98
-	-	-	-	-	-	-	-	2.4	0.6	2.02

Hole ID	Hole Type	East (m) MGA94	North (m) MGA94	RL	End of Hole (m)	Azi (°)	Dip (°)	Depth From (m)	Downhole Length (m)	Au g/t
-	-	-	-	-	-	-	-	1	0.5	0.06
-	-	-	-	-	-	-	-	1.5	0.4	34
-	-	-	-	-	-	-	-	1.9	0.7	1.1
-	-	-	-	-	-	-	-	2.6	1	0.04
360S_011	FACE	265,523	6,714,885	363	4.7	283	-20	0	0.4	31.1
-	-	-	-	-	-	-	-	0.4	1	1.6
-	-	-	-	-	-	-	-	1.4	0.5	98.8
-	-	-	-	-	-	-	-	1.9	0.8	0.1
-	-	-	-	-	-	-	-	2.7	1	0.17
-	-	-	-	-	-	-	-	3.7	1	0.06
360S_012	FACE	265,523	6,714,883	364	3.6	281	-24	0	0.9	0.04
-	-	-	-	-	-	-	-	0.9	0.7	0.12
-	-	-	-	-	-	-	-	1.6	1	0.01
-	-	-	-	-	-	-	-	2.6	1	0.01
360S_013	FACE	265,522	6,714,880	364	4.3	279	-19	0	1.1	0.1
-	-	-	-	-	-	-	-	1.1	0.5	0.28
-	-	-	-	-	-	-	-	1.6	0.3	0.03
-	-	-	-	-	-	-	-	1.9	0.5	0.05
360S_014	FACE	265,522	6,714,877	363	4.2	279	-17	0	1	0.03
-	-	-	-	-	-	-	-	1	0.6	0.13
-	-	-	-	-	-	-	-	1.6	0.3	0.03
-	-	-	-	-	-	-	-	1.9	0.8	0.01
360S_015	FACE	265,522	6,714,875	363	4.5	279	-21	1.1	0.8	0.12
-	-	-	-	-	-	-	-	1.9	0.3	0.03
-	-	-	-	-	-	-	-	2.2	0.8	0.06
360S_016	FACE	265,521	6,714,871	364	4.5	277	-20	0.8	0.7	0.13
-	-	-	-	-	-	-	-	1.5	0.3	0.09
-	-	-	-	-	-	-	-	1.8	0.8	0.04
360X_001	FACE	265,529	6,714,895	362	3.2	223	-17	0	1	0.21
-	-	-	-	-	-	-	-	1	0.6	138
-	-	-	-	-	-	-	-	1.6	0.5	5.4
-	-	-	-	-	-	-	-	2.1	0.5	1.46
-	-	-	-	-	-	-	-	2.6	0.6	2.51
360X_002	FACE	265,529	6,714,893	363	3.8	235	-9	0	0.4	0.24
-	-	-	-	-	-	-	-	0.4	0.6	21.8
-	-	-	-	-	-	-	-	1	0.6	46.9
-	-	-	-	-	-	-	-	1.6	0.6	119
-	-	-	-	-	-	-	-	2.2	0.5	1.62
360X_003	FACE	265,532	6,714,892	363	5.9	236	-20	0	1	0.33
-	-	-	-	-	-	-	-	1	0.6	18.1
-	-	-	-	-	-	-	-	1.6	0.8	0.35
-	-	-	-	-	-	-	-	2.4	1	0.27
360X_004	FACE	265,535	6,714,890	363	4.7	214	-15	0	0.7	0.05

Hole ID	Hole Type	East (m) MGA94	North (m) MGA94	RL	End of Hole (m)	Azi (°)	Dip (°)	Depth From (m)	Downhole Length (m)	Au g/t
280S_031	FACE	265,576	6,714,852	283	2.1	285	-20	0	1	0.06
-	-	-	-	-	-	-	-	1	0.3	1.87
-	-	-	-	-	-	-	-	1.3	0.8	0.06
280S_032	FACE	265,574	6,714,849	284	1.5	279	-20	1.2	0.3	7.74
280S_033	FACE	265,574	6,714,845	284	3.6	272	-25	0	1.4	0.07
-	-	-	-	-	-	-	-	1.4	0.3	69.2
-	-	-	-	-	-	-	-	1.7	0.5	0.16
-	-	-	-	-	-	-	-	2.2	1.4	0.17
280S_034	FACE	265,573	6,714,841	284	0.9	269	-20	0.5	0.4	9.95
300N_001	FACE	265,572	6,714,884	301	3.8	112	26	0	1	0.03
-	-	-	-	-	-	-	-	1	0.3	0.02
-	-	-	-	-	-	-	-	1.3	1.1	0.04
-	-	-	-	-	-	-	-	2.4	0.4	0.75
-	-	-	-	-	-	-	-	2.8	1	0.05
300N_003	FACE	265,573	6,714,891	301	4.2	110	24	0	0.7	0.11
-	-	-	-	-	-	-	-	0.7	1.2	0.1
-	-	-	-	-	-	-	-	1.9	0.6	57
-	-	-	-	-	-	-	-	2.5	0.9	0.85
-	-	-	-	-	-	-	-	3.4	0.8	0.48
300N_004	FACE	265,574	6,714,894	301	4.5	112	15	0	1.6	0.08
-	-	-	-	-	-	-	-	1.6	0.5	5
-	-	-	-	-	-	-	-	2.1	0.7	0.22
300N_005	FACE	265,574	6,714,897	301	4.2	91	15	0	0.5	0.1
-	-	-	-	-	-	-	-	0.5	0.8	0.05
-	-	-	-	-	-	-	-	1.3	0.6	0.5
-	-	-	-	-	-	-	-	1.9	0.3	18.8
-	-	-	-	-	-	-	-	2.2	1	1.75
300N_006	FACE	265,573	6,714,900	301	4.8	86	20	0	0.9	0.1
-	-	-	-	-	-	-	-	0.9	0.3	0.09
-	-	-	-	-	-	-	-	1.2	1	14.5
-	-	-	-	-	-	-	-	2.2	0.6	4.81
-	-	-	-	-	-	-	-	2.8	0.8	1.26
-	-	-	-	-	-	-	-	3.6	1.2	2.02
300N_007	FACE	265,573	6,714,903	303	4	86	13	0	0.8	0.04
-	-	-	-	-	-	-	-	0.8	0.7	0.11
-	-	-	-	-	-	-	-	1.5	0.8	0.89
-	-	-	-	-	-	-	-	2.3	0.7	10.1
-	-	-	-	-	-	-	-	3	1	0.2
300N_008	FACE	265,573	6,714,906	303	3.9	95	7	1.3	0.8	0.07
-	-	-	-	-	-	-	-	2.1	1	0.81
-	-	-	-	-	-	-	-	3.1	0.8	59.4
300N_010	FACE	265,574	6,714,912	302	4.6	102	22	2.3	1	26.1
-	-	-	-	-	-	-	-	3.3	0.7	0.34

Hole ID	Hole Type	East (m) MGA94	North (m) MGA94	RL	End of Hole (m)	Azi (°)	Dip (°)	Depth From (m)	Downhole Length (m)	Au g/t
-	-	-	-	-	-	-	-	0.7	0.4	268
-	-	-	-	-	-	-	-	1.1	0.7	90
-	-	-	-	-	-	-	-	1.8	1	0.43
360X_005	FACE	265,536	6,714,889	363	4.6	217	-18	0	1	0.01
-	-	-	-	-	-	-	-	1	0.6	8.82
-	-	-	-	-	-	-	-	1.6	0.5	11.8
-	-	-	-	-	-	-	-	2.1	1	0.03
360X_006	FACE	265,539	6,714,887	363	4.8	226	-17	0	0.9	0.07
-	-	-	-	-	-	-	-	0.9	0.8	0.6
-	-	-	-	-	-	-	-	1.7	0.7	39.4
-	-	-	-	-	-	-	-	2.4	0.6	0.1
-	-	-	-	-	-	-	-	3	0.8	0.7
360X_007	FACE	265,541	6,714,885	363	4.4	236	-26	0	0.6	0.07
-	-	-	-	-	-	-	-	0.6	0.8	0.1
-	-	-	-	-	-	-	-	1.4	0.8	0.15
-	-	-	-	-	-	-	-	2.2	1	1.11
-	-	-	-	-	-	-	-	3.2	1.2	0.13
360X_008	FACE	265,542	6,714,882	363	3.7	250	-24	0	1	2.62
-	-	-	-	-	-	-	-	1	1	2.01
-	-	-	-	-	-	-	-	2	1	28.5
-	-	-	-	-	-	-	-	3	0.7	37.6
360X_009	FACE	265,544	6,714,881	364	6.6	241	-22	1.4	1	0.71
-	-	-	-	-	-	-	-	2.4	1	82.2
-	-	-	-	-	-	-	-	3.4	0.8	27.2
-	-	-	-	-	-	-	-	4.2	0.7	16.1
-	-	-	-	-	-	-	-	4.9	0.7	0.15
-	-	-	-	-	-	-	-	5.6	1	0.05
360X_010	FACE	265,545	6,714,879	363	3.8	239	-24	0	1.3	0.05
-	-	-	-	-	-	-	-	1.3	1	0.01
-	-	-	-	-	-	-	-	2.3	0.8	1.98
-	-	-	-	-	-	-	-	3.1	0.7	159
360X_012	FACE	265,537	6,714,878	363	3.9	329	-36	0	1.3	0.05
-	-	-	-	-	-	-	-	1.3	0.9	0.01
-	-	-	-	-	-	-	-	2.2	0.7	0.11
-	-	-	-	-	-	-	-	2.9	1	0.04
380N_001	FACE	265,564	6,715,021	377	3.8	117	22	0	0.5	0.04
-	-	-	-	-	-	-	-	0.5	0.6	0.03
-	-	-	-	-	-	-	-	1.1	0.8	0.06
-	-	-	-	-	-	-	-	1.9	0.4	0.13
-	-	-	-	-	-	-	-	2.3	0.5	0.06
-	-	-	-	-	-	-	-	2.8	1	0.01
380N_002	FACE	265,562	6,715,025	377	4.1	111	22	0	1	0.01
-	-	-	-	-	-	-	-	1	0.9	0.01

Hole ID	Hole Type	East (m) MGA94	North (m) MGA94	RL	End of Hole (m)	Azi (°)	Dip (°)	Depth From (m)	Downhole Length (m)	Au g/t
-	-	-	-	-	-	-	-	4	0.6	19.2
300N_012	FACE	265,575	6,714,917	302	4.3	100	17	0	2	0.27
-	-	-	-	-	-	-	-	2	0.7	1.13
-	-	-	-	-	-	-	-	2.7	0.5	0.54
-	-	-	-	-	-	-	-	3.2	0.3	1.25
-	-	-	-	-	-	-	-	3.5	0.8	1.64
300N_013	FACE	265,575	6,714,920	303	4.2	94	10	0	1.6	0.05
-	-	-	-	-	-	-	-	1.6	0.8	0.63
-	-	-	-	-	-	-	-	2.4	0.6	4.5
-	-	-	-	-	-	-	-	3	1.2	6.99
300N_014	FACE	265,576	6,714,922	302	4.1	89	28	0	2.4	0.09
-	-	-	-	-	-	-	-	2.4	0.9	1.78
-	-	-	-	-	-	-	-	3.3	0.8	1.15
300N_015	FACE	265,575	6,714,925	303	4.3	87	22	0	1.7	0.9
-	-	-	-	-	-	-	-	1.7	0.7	1.63
-	-	-	-	-	-	-	-	2.4	1	0.25
-	-	-	-	-	-	-	-	3.4	0.9	0.19
300N_016	FACE	265,575	6,714,928	302	4.4	87	18	0	2.1	0.08
-	-	-	-	-	-	-	-	2.1	0.8	12.5
-	-	-	-	-	-	-	-	2.9	0.8	2.83
-	-	-	-	-	-	-	-	3.7	0.7	0.15
300N_017	FACE	265,575	6,714,931	303	3.85	86	20	0	2	0.05
-	-	-	-	-	-	-	-	2	0.25	18.4
-	-	-	-	-	-	-	-	2.25	0.8	0.46
-	-	-	-	-	-	-	-	3.05	0.8	0.07
300N_018	FACE	265,575	6,714,934	302	4.2	86	22	1.8	1	0.13
-	-	-	-	-	-	-	-	2.8	0.4	162
-	-	-	-	-	-	-	-	3.2	0.5	0.11
-	-	-	-	-	-	-	-	3.7	0.5	0.22
300N_019	FACE	265,575	6,714,937	302	4.2	98	26	1.6	1	0.05
-	-	-	-	-	-	-	-	2.6	0.6	0.06
-	-	-	-	-	-	-	-	3.2	1	0.04
300N_020	FACE	265,576	6,714,940	303	4.2	97	20	2.2	0.5	0.05
-	-	-	-	-	-	-	-	2.7	0.5	0.06
-	-	-	-	-	-	-	-	3.2	1	0.02
300N_021	FACE	265,576	6,714,943	303	4.1	96	18	1.6	1	0.05
-	-	-	-	-	-	-	-	2.6	0.5	0.15
-	-	-	-	-	-	-	-	3.1	1	0.05
300S_001	FACE	265,574	6,714,878	303	2.3	292	-28	0	0.6	21.7
-	-	-	-	-	-	-	-	0.6	0.7	10.7
-	-	-	-	-	-	-	-	1.3	1	0.08
300S_002	FACE	265,574	6,714,875	304	3.5	279	-21	0	1	0.63
-	-	-	-	-	-	-	-	1	0.4	0.37

Hole ID	Hole Type	East (m) MGA94	North (m) MGA94	RL	End of Hole (m)	Azi (°)	Dip (°)	Depth From (m)	Downhole Length (m)	Au g/t
-	-	-	-	-	-	-	-	1.9	0.7	0.03
-	-	-	-	-	-	-	-	2.6	0.5	0.01
-	-	-	-	-	-	-	-	3.1	0.4	0.59
-	-	-	-	-	-	-	-	3.5	0.6	0.06
380N_004	FACE	265,565	6,715,029	378	3.25	104	24	0	0.7	1
-	-	-	-	-	-	-	-	0.7	0.5	0.09
-	-	-	-	-	-	-	-	1.2	0.6	0.11
-	-	-	-	-	-	-	-	1.8	0.55	4.32
-	-	-	-	-	-	-	-	2.35	0.9	0.17
380S_001	FACE	265,566	6,715,015	378	3.5	294	-20	0	1	0.03
-	-	-	-	-	-	-	-	1	0.6	0.8
-	-	-	-	-	-	-	-	1.6	0.4	0.03
-	-	-	-	-	-	-	-	2	0.5	0.06
-	-	-	-	-	-	-	-	2.5	1	0.07
380S_002	FACE	265,565	6,715,014	378	4.1	282	-24	0	0.7	0.14
-	-	-	-	-	-	-	-	0.7	0.5	0.08
-	-	-	-	-	-	-	-	1.2	0.5	0.24
-	-	-	-	-	-	-	-	1.7	1.5	0.07
-	-	-	-	-	-	-	-	3.2	0.3	0.01
-	-	-	-	-	-	-	-	3.5	0.6	0.01
380S_004	FACE	265,564	6,715,009	378	4	280	-24	0	0.6	0.29
-	-	-	-	-	-	-	-	0.6	0.3	91.8
-	-	-	-	-	-	-	-	0.9	0.9	0.7
-	-	-	-	-	-	-	-	1.8	1.6	0.07
-	-	-	-	-	-	-	-	3.4	0.6	0.1
380S_005	FACE	265,563	6,715,006	379	2.7	280	-29	0	1	3.88
-	-	-	-	-	-	-	-	1	0.7	1.04
-	-	-	-	-	-	-	-	1.7	1	0.9
380S_006	FACE	265,563	6,715,003	379	3.5	281	-27	0	0.6	0.13
-	-	-	-	-	-	-	-	0.6	0.5	0.32
-	-	-	-	-	-	-	-	1.1	0.9	1.39
-	-	-	-	-	-	-	-	2	0.5	69.6
-	-	-	-	-	-	-	-	2.5	1	0.35
380S_007	FACE	265,562	6,715,000	379	3.9	281	-26	0	0.4	0.08
-	-	-	-	-	-	-	-	0.4	0.5	0.04
-	-	-	-	-	-	-	-	0.9	0.6	0.2
-	-	-	-	-	-	-	-	1.5	0.4	422
-	-	-	-	-	-	-	-	1.9	0.9	1.25
-	-	-	-	-	-	-	-	2.8	0.7	0.2
-	-	-	-	-	-	-	-	3.5	0.4	0.11
380S_008	FACE	265,561	6,714,997	379	3.7	281	-26	0	0.5	0.07
-	-	-	-	-	-	-	-	0.5	0.6	0.1
-	-	-	-	-	-	-	-	1.1	0.7	10.4

Hole ID	Hole Type	East (m) MGA94	North (m) MGA94	RL	End of Hole (m)	Azi (°)	Dip (°)	Depth From (m)	Downhole Length (m)	Au g/t
-	-	-	-	-	-	-	-	1.4	0.5	56.5
-	-	-	-	-	-	-	-	1.9	0.9	0.06
-	-	-	-	-	-	-	-	2.8	0.7	0.09
300S_003	FACE	265,573	6,714,872	304	4	279	-28	0	1.5	0.54
-	-	-	-	-	-	-	-	1.5	0.5	0.06
-	-	-	-	-	-	-	-	2	1.1	3.54
-	-	-	-	-	-	-	-	3.1	0.9	0.14
300S_004	FACE	265,573	6,714,869	304	3.1	275	-28	0	1.1	0.48
-	-	-	-	-	-	-	-	1.1	0.5	2.63
-	-	-	-	-	-	-	-	1.6	1.5	0.51
300S_005	FACE	265,572	6,714,866	304	3.2	285	-20	0	0.9	0.73
-	-	-	-	-	-	-	-	0.9	1.1	0.1
-	-	-	-	-	-	-	-	2	1.2	0.04
300S_006	FACE	265,571	6,714,863	304	4.6	288	-10	0	0.8	0.43
-	-	-	-	-	-	-	-	0.8	1.5	0.08
-	-	-	-	-	-	-	-	2.3	0.8	0.07
-	-	-	-	-	-	-	-	3.1	1.5	0.08
300S_007	FACE	265,570	6,714,860	303	4.6	284	-18	0	0.3	10.1
-	-	-	-	-	-	-	-	0.3	1	0.07
-	-	-	-	-	-	-	-	1.3	0.9	0.07
-	-	-	-	-	-	-	-	2.2	0.6	0.06
300S_008	FACE	265,570	6,714,857	303	4.7	282	-21	0	0.7	55.5
-	-	-	-	-	-	-	-	0.7	0.7	2.06
-	-	-	-	-	-	-	-	1.4	0.7	0.17
-	-	-	-	-	-	-	-	2.1	0.4	0.32
300S_009	FACE	265,569	6,714,854	304	4.7	276	-15	0	0.8	9.57
-	-	-	-	-	-	-	-	0.8	0.5	0.22
-	-	-	-	-	-	-	-	1.3	1	0.09
-	-	-	-	-	-	-	-	2.3	0.7	0.05
-	-	-	-	-	-	-	-	3	0.7	0.01
-	-	-	-	-	-	-	-	3.7	1	0.01
300S_010	FACE	265,569	6,714,852	304	4.2	265	-23	0	0.4	9.92
-	-	-	-	-	-	-	-	0.4	0.5	106
-	-	-	-	-	-	-	-	0.9	1	1.1
-	-	-	-	-	-	-	-	1.9	1	0.17
-	-	-	-	-	-	-	-	2.9	1.3	0.01
300S_011	FACE	265,569	6,714,849	303	4.4	265	-16	0	0.9	0.04
-	-	-	-	-	-	-	-	0.9	0.5	16.2
-	-	-	-	-	-	-	-	1.4	0.6	57.9
-	-	-	-	-	-	-	-	2	0.9	0.59
-	-	-	-	-	-	-	-	2.9	1.5	0.11
300S_012	FACE	265,569	6,714,846	304	4.4	276	-23	1.2	0.5	0.08
-	-	-	-	-	-	-	-	1.7	0.7	41.4

Hole ID	Hole Type	East (m) MGA94	North (m) MGA94	RL	End of Hole (m)	Azi (°)	Dip (°)	Depth From (m)	Downhole Length (m)	Au g/t
-	-	-	-	-	-	-	-	1.8	1.5	0.14
-	-	-	-	-	-	-	-	3.3	0.4	0.08
380S_009	FACE	265,561	6,714,994	379	3.4	280	-22	0	1	0.03
-	-	-	-	-	-	-	-	1	0.6	0.72
-	-	-	-	-	-	-	-	1.6	1.5	0.01
-	-	-	-	-	-	-	-	3.1	0.3	0.01
380S_010	FACE	265,561	6,714,991	379	3.7	283	-22	0	0.8	0.07
-	-	-	-	-	-	-	-	0.8	0.6	0.03
-	-	-	-	-	-	-	-	1.4	0.8	344
-	-	-	-	-	-	-	-	2.2	1	2.06
-	-	-	-	-	-	-	-	3.2	0.5	0.3
380S_011	FACE	265,559	6,714,988	379	2.7	288	-22	0	0.8	1.52
-	-	-	-	-	-	-	-	0.8	0.6	160
-	-	-	-	-	-	-	-	1.4	0.8	0.69
-	-	-	-	-	-	-	-	2.2	0.5	0.21
380S_012	FACE	265,558	6,714,984	379	3.7	289	-22	0	1	0.12
-	-	-	-	-	-	-	-	1	0.8	73.8
-	-	-	-	-	-	-	-	1.8	0.9	0.29
-	-	-	-	-	-	-	-	2.7	1	0.17
380S_013	FACE	265,558	6,714,982	379	3.5	287	-26	0	1	0.29
-	-	-	-	-	-	-	-	1	1	175
-	-	-	-	-	-	-	-	2	1	0.05
-	-	-	-	-	-	-	-	3	0.5	0.26
380S_014	FACE	265,557	6,714,979	379	2.6	286	-26	0	1	0.97
-	-	-	-	-	-	-	-	1	0.6	53.8
-	-	-	-	-	-	-	-	1.6	1	0.37
380S_015	FACE	265,556	6,714,976	379	4.35	286	-20	0	1	0.17
-	-	-	-	-	-	-	-	1	0.9	21.7
-	-	-	-	-	-	-	-	1.9	0.55	0.15
-	-	-	-	-	-	-	-	2.45	0.9	0.33
-	-	-	-	-	-	-	-	3.35	1	0.14
380S_017	FACE	265,553	6,714,970	379	2.8	287	-25	0	1	0.16
-	-	-	-	-	-	-	-	1	0.4	33.9
-	-	-	-	-	-	-	-	1.4	0.8	0.24
-	-	-	-	-	-	-	-	2.2	0.6	0.05
380S_018	FACE	265,552	6,714,968	379	2.8	288	-21	0	1	1.45
-	-	-	-	-	-	-	-	1	0.5	0.3
-	-	-	-	-	-	-	-	1.5	0.4	0.67
-	-	-	-	-	-	-	-	1.9	0.9	0.24
380S_020	FACE	265,551	6,714,961	380	4.4	287	-15	0	1	0.07
-	-	-	-	-	-	-	-	1	0.4	2.12
-	-	-	-	-	-	-	-	1.4	0.7	0.02
380S_021	FACE	265,550	6,714,959	380	3.4	288	-16	0	0.5	0.03

Hole ID	Hole Type	East (m) MGA94	North (m) MGA94	RL	End of Hole (m)	Azi (°)	Dip (°)	Depth From (m)	Downhole Length (m)	Au g/t
-	-	-	-	-	-	-	-	2.4	0.6	2.5
300S_013	FACE	265,569	6,714,843	304	4.3	282	-19	2.1	0.3	2.89
-	-	-	-	-	-	-	-	2.4	0.5	7.42
-	-	-	-	-	-	-	-	2.9	1.4	0.16
300S_014	FACE	265,568	6,714,840	304	4.5	283	-22	1.8	0.5	43.4
-	-	-	-	-	-	-	-	2.3	1.1	168
-	-	-	-	-	-	-	-	3.4	1.1	4.33
300S_015	FACE	265,567	6,714,837	304	4.8	284	-25	1.5	0.6	6.41
-	-	-	-	-	-	-	-	2.1	0.9	52.4
-	-	-	-	-	-	-	-	3	0.9	34.7
-	-	-	-	-	-	-	-	3.9	0.9	0.82
300S_016	FACE	265,567	6,714,834	303	4.8	283	-15	0.9	1	39.7
-	-	-	-	-	-	-	-	1.9	1	82.1
-	-	-	-	-	-	-	-	2.9	0.8	224
-	-	-	-	-	-	-	-	3.7	0.8	0.53
-	-	-	-	-	-	-	-	4.5	0.3	3.38
300S_017	FACE	265,565	6,714,831	304	5.4	283	-14	0	0.8	25.8
-	-	-	-	-	-	-	-	0.8	0.9	7.34
-	-	-	-	-	-	-	-	1.7	1	0.45
-	-	-	-	-	-	-	-	2.7	1	0.37
-	-	-	-	-	-	-	-	3.7	1	0.3
-	-	-	-	-	-	-	-	4.7	0.7	5.43
300S_018	FACE	265,565	6,714,828	304	3.6	282	-18	0	0.7	558
-	-	-	-	-	-	-	-	0.7	0.5	0.36
-	-	-	-	-	-	-	-	1.2	0.4	16.4
-	-	-	-	-	-	-	-	1.6	1	30.5
-	-	-	-	-	-	-	-	2.6	1	0.78
300S_019	FACE	265,561	6,714,832	304	3.6	310	-12	0	1	0.34
-	-	-	-	-	-	-	-	1	0.8	0.76
-	-	-	-	-	-	-	-	1.8	0.8	0.62
-	-	-	-	-	-	-	-	2.6	1	31.7
300S_020	FACE	265,565	6,714,826	304	4.1	271	-24	0	0.6	23.5
-	-	-	-	-	-	-	-	0.6	0.4	12.5
-	-	-	-	-	-	-	-	1	1	0.79
300S_021	FACE	265,565	6,714,823	303	4	272	-15	0.5	0.6	0.24
-	-	-	-	-	-	-	-	1.1	0.4	2.67
-	-	-	-	-	-	-	-	1.5	1	1.03
300S_023	FACE	265,565	6,714,817	304	4.4	272	-18	1.1	0.5	0.03
-	-	-	-	-	-	-	-	1.6	0.43	15.7
-	-	-	-	-	-	-	-	2.03	0.97	0.09
300S_024	FACE	265,564	6,714,814	304	4	270	-18	0	2	0.03
-	-	-	-	-	-	-	-	2	0.8	0.04
-	-	-	-	-	-	-	-	2.8	0.5	13.9

Hole ID	Hole Type	East (m) MGA94	North (m) MGA94	RL	End of Hole (m)	Azi (°)	Dip (°)	Depth From (m)	Downhole Length (m)	Au g/t
-	-	-	-	-	-	-	-	0.5	0.3	0.1
-	-	-	-	-	-	-	-	0.8	1	0.06
380S_024	FACE	265,549	6,714,949	381	4.1	286	-15	0	0.8	0.15
-	-	-	-	-	-	-	-	0.8	0.6	0.06
-	-	-	-	-	-	-	-	1.4	0.5	0.04
-	-	-	-	-	-	-	-	1.9	1	0.07
-	-	-	-	-	-	-	-	2.9	0.7	0.04
-	-	-	-	-	-	-	-	3.6	0.5	0.02
380S_030	FACE	265,536	6,714,938	380	4	335	0	0	1.3	0.06
-	-	-	-	-	-	-	-	1.3	0.7	0.02
-	-	-	-	-	-	-	-	2	0.8	0.01
-	-	-	-	-	-	-	-	2.8	1	0.01
400N_001	FACE	265,548	6,715,017	401	5.7	92	19	0	0.7	0.02
-	-	-	-	-	-	-	-	0.7	0.3	0.01
-	-	-	-	-	-	-	-	1	1.7	0.04
-	-	-	-	-	-	-	-	2.7	0.8	0.18
-	-	-	-	-	-	-	-	3.5	1.3	2.45
-	-	-	-	-	-	-	-	4.8	0.9	0.71
400N_002	FACE	265,549	6,715,019	401	3.5	105	26	0	1.3	0.05
-	-	-	-	-	-	-	-	1.3	0.4	0.06
-	-	-	-	-	-	-	-	1.7	1.8	0.04
400N_003	FACE	265,550	6,715,022	401	3.7	110	26	0	1	0.06
-	-	-	-	-	-	-	-	1	0.7	0.13
-	-	-	-	-	-	-	-	1.7	0.5	0.07
-	-	-	-	-	-	-	-	2.2	0.6	327
-	-	-	-	-	-	-	-	2.8	0.9	5.71
400N_004	FACE	265,551	6,715,025	401	4.2	110	24	0	1	0.02
-	-	-	-	-	-	-	-	1	1	0.01
-	-	-	-	-	-	-	-	2	0.7	0.12
-	-	-	-	-	-	-	-	2.7	0.5	162
-	-	-	-	-	-	-	-	3.2	1	0.16
400N_005	FACE	265,552	6,715,028	401	3.2	109	15	0	1	0.04
-	-	-	-	-	-	-	-	1	0.5	0.08
-	-	-	-	-	-	-	-	1.5	0.7	17.3
-	-	-	-	-	-	-	-	2.2	1	0.22
400N_006	FACE	265,554	6,715,031	401	3.4	109	25	0	0.5	0.12
-	-	-	-	-	-	-	-	0.5	0.5	0.14
-	-	-	-	-	-	-	-	1	0.9	1.64
-	-	-	-	-	-	-	-	1.9	0.6	0.44
-	-	-	-	-	-	-	-	2.5	0.9	0.61
400N_007	FACE	265,555	6,715,034	401	3.6	106	25	0	0.9	0.12
-	-	-	-	-	-	-	-	0.9	0.7	0.16
-	-	-	-	-	-	-	-	1.6	0.6	5.84

Hole ID	Hole Type	East (m) MGA94	North (m) MGA94	RL	End of Hole (m)	Azi (°)	Dip (°)	Depth From (m)	Downhole Length (m)	Au g/t
-	-	-	-	-	-	-	-	3.3	0.7	0.09
300S_026	FACE	265,555	6,714,838	303	4.1	58	12	0	1	0.03
-	-	-	-	-	-	-	-	1	0.7	1.74
-	-	-	-	-	-	-	-	1.7	2.4	0.05
300S_027	FACE	265,557	6,714,831	304	2	342	-5	0	0.9	9.18
-	-	-	-	-	-	-	-	0.9	1.1	4
300S_028	FACE	265,556	6,714,830	304	3.1	302	-6	0	0.8	414
-	-	-	-	-	-	-	-	0.8	1	0.75
-	-	-	-	-	-	-	-	1.8	1.3	0.85
300S_029	FACE	265,555	6,714,828	304	4.5	290	0	0	2	0.34
-	-	-	-	-	-	-	-	2	2	0.86
-	-	-	-	-	-	-	-	4	0.5	0.04
320N_001	FACE	265,567	6,714,921	322	3	119	18	0	1	0.01
-	-	-	-	-	-	-	-	1	1	5.16
-	-	-	-	-	-	-	-	2	1	0.08
320N_003	FACE	265,566	6,714,927	323	4.4	81	8	0	1	0.01
-	-	-	-	-	-	-	-	1	0.6	0.04
-	-	-	-	-	-	-	-	1.6	0.7	302
-	-	-	-	-	-	-	-	2.3	0.9	0.15
-	-	-	-	-	-	-	-	3.2	1.2	0.24
320N_004	FACE	265,567	6,714,930	323	4.4	98	8	0	0.7	0.11
-	-	-	-	-	-	-	-	0.7	0.8	1.92
-	-	-	-	-	-	-	-	1.5	0.4	37.3
-	-	-	-	-	-	-	-	1.9	0.7	0.28
-	-	-	-	-	-	-	-	2.6	0.4	0.19
-	-	-	-	-	-	-	-	3	1	0.08
320N_005	FACE	265,568	6,714,933	321	4.6	99	23	2.2	0.7	0.08
-	-	-	-	-	-	-	-	2.9	0.5	0.02
-	-	-	-	-	-	-	-	3.4	0.6	0.49
-	-	-	-	-	-	-	-	4	0.6	0.06
320N_006	FACE	265,568	6,714,936	322	3	99	22	0	1.1	0.12
-	-	-	-	-	-	-	-	1.1	0.9	120
-	-	-	-	-	-	-	-	2	1	0.39
320N_007	FACE	265,569	6,714,939	321	4.5	98	20	0	0.9	0.06
-	-	-	-	-	-	-	-	0.9	0.9	0.13
-	-	-	-	-	-	-	-	1.8	0.5	4.49
-	-	-	-	-	-	-	-	2.3	0.6	0.39
-	-	-	-	-	-	-	-	2.9	0.7	2.47
-	-	-	-	-	-	-	-	3.6	0.9	0.14
320N_008	FACE	265,569	6,714,942	321	4.6	97	18	0	1	0.04
-	-	-	-	-	-	-	-	1	1	0.07
-	-	-	-	-	-	-	-	2	0.5	3.99
-	-	-	-	-	-	-	-	2.5	1	5.29

Hole ID	Hole Type	East (m) MGA94	North (m) MGA94	RL	End of Hole (m)	Azi (°)	Dip (°)	Depth From (m)	Downhole Length (m)	Au g/t
-	-	-	-	-	-	-	-	2.2	0.7	0.09
-	-	-	-	-	-	-	-	2.9	0.7	0.07
400N_008	FACE	265,555	6,715,037	401	3.8	107	23	0	0.8	0.06
-	-	-	-	-	-	-	-	0.8	0.5	0.28
-	-	-	-	-	-	-	-	1.3	0.8	1.96
-	-	-	-	-	-	-	-	2.1	0.8	0.66
-	-	-	-	-	-	-	-	2.9	0.9	0.79
400N_009	FACE	265,556	6,715,039	401	3.3	105	15	0	0.7	0.36
-	-	-	-	-	-	-	-	0.7	0.6	0.27
-	-	-	-	-	-	-	-	1.3	1	0.2
-	-	-	-	-	-	-	-	2.3	1	0.08
400S_001	FACE	265,552	6,715,011	401	3.1	275	-22	0	0.8	0.28
-	-	-	-	-	-	-	-	0.8	0.5	46.1
-	-	-	-	-	-	-	-	1.3	0.8	1.42
-	-	-	-	-	-	-	-	2.1	1	0.11
400S_002	FACE	265,552	6,715,010	403	3.7	277	-26	0	1	0.1
-	-	-	-	-	-	-	-	1	0.7	93.5
-	-	-	-	-	-	-	-	1.7	1	0.06
-	-	-	-	-	-	-	-	2.7	1	0.05
400S_003	FACE	265,552	6,715,007	402	4.4	270	-15	0	1	0.29
-	-	-	-	-	-	-	-	1	0.4	15.6
-	-	-	-	-	-	-	-	1.4	0.8	49
-	-	-	-	-	-	-	-	2.2	0.7	0.21
-	-	-	-	-	-	-	-	2.9	0.6	0.11
-	-	-	-	-	-	-	-	3.5	0.9	0.04
400S_004	FACE	265,552	6,715,005	402	4.4	271	-24	0	1	0.18
-	-	-	-	-	-	-	-	1	0.8	71
-	-	-	-	-	-	-	-	1.8	0.9	0.08
-	-	-	-	-	-	-	-	2.7	0.8	0.02
-	-	-	-	-	-	-	-	3.5	0.9	0.03
400S_005	FACE	265,551	6,715,001	403	3.7	272	-18	0	0.9	0.26
-	-	-	-	-	-	-	-	0.9	0.6	4.59
-	-	-	-	-	-	-	-	1.5	0.5	3.72
-	-	-	-	-	-	-	-	2	0.7	0.04
-	-	-	-	-	-	-	-	2.7	1	0.06
400S_006	FACE	265,551	6,714,998	402	4	276	-15	0	1	0.06
-	-	-	-	-	-	-	-	1	1	0.03
-	-	-	-	-	-	-	-	2	0.4	1.96
-	-	-	-	-	-	-	-	2.4	0.8	0.07
-	-	-	-	-	-	-	-	3.2	0.8	0.03
400S_007	FACE	265,551	6,714,995	402	3.8	279	-15	0	1	0.04
-	-	-	-	-	-	-	-	1	0.7	0.14
-	-	-	-	-	-	-	-	1.7	0.6	1.28

Hole ID	Hole Type	East (m) MGA94	North (m) MGA94	RL	End of Hole (m)	Azi (°)	Dip (°)	Depth From (m)	Downhole Length (m)	Au g/t
-	-	-	-	-	-	-	-	3.5	1.1	0.15
320N_009	FACE	265,570	6,714,945	321	4.1	97	23	0	1	0.01
-	-	-	-	-	-	-	-	1	0.6	0.08
-	-	-	-	-	-	-	-	1.6	0.6	0.43
-	-	-	-	-	-	-	-	2.2	0.5	0.04
-	-	-	-	-	-	-	-	2.7	1.4	2.74
320N_010	FACE	265,570	6,714,948	321	4.3	102	25	0	1	0.01
-	-	-	-	-	-	-	-	1	0.7	0.33
-	-	-	-	-	-	-	-	1.7	0.9	9.77
-	-	-	-	-	-	-	-	2.6	0.7	0.42
-	-	-	-	-	-	-	-	3.3	1	0.28
320N_011	FACE	265,571	6,714,951	321	4.4	107	18	0	1	0.02
-	-	-	-	-	-	-	-	1	0.8	0.06
-	-	-	-	-	-	-	-	1.8	0.6	0.27
-	-	-	-	-	-	-	-	2.4	0.8	1.33
-	-	-	-	-	-	-	-	3.2	1.2	0.07
320N_012	FACE	265,572	6,714,954	322	3.9	110	18	0	1	0.09
-	-	-	-	-	-	-	-	1	0.6	7.35
-	-	-	-	-	-	-	-	1.6	0.8	0.21
-	-	-	-	-	-	-	-	2.4	0.5	0.04
-	-	-	-	-	-	-	-	2.9	1	0.09
320N_013	FACE	265,573	6,714,957	322	4	110	14	0	0.9	0.05
-	-	-	-	-	-	-	-	0.9	0.4	10.9
-	-	-	-	-	-	-	-	1.3	0.9	0.11
-	-	-	-	-	-	-	-	2.2	0.5	0.71
-	-	-	-	-	-	-	-	2.7	1.3	0.09
320N_014	FACE	265,574	6,714,960	321	4.5	110	22	0	0.7	0.04
-	-	-	-	-	-	-	-	0.7	0.6	31.5
-	-	-	-	-	-	-	-	1.3	1	0.39
-	-	-	-	-	-	-	-	2.3	1.7	0.15
320N_016	FACE	265,576	6,714,966	322	4.2	110	15	0	1	0.01
-	-	-	-	-	-	-	-	1	0.9	0.01
-	-	-	-	-	-	-	-	1.9	0.5	0.58
-	-	-	-	-	-	-	-	2.4	0.5	0.09
-	-	-	-	-	-	-	-	2.9	1.3	0.02
320S_001	FACE	265,569	6,714,914	323	3.6	298	-20	0	1	0.03
-	-	-	-	-	-	-	-	1	0.9	0.09
-	-	-	-	-	-	-	-	1.9	0.7	0.04
-	-	-	-	-	-	-	-	2.6	1	0.04
320S_003	FACE	265,567	6,714,909	323	5	271	-28	0	0.7	0.03
-	-	-	-	-	-	-	-	0.7	1.1	0.01
-	-	-	-	-	-	-	-	1.8	0.8	0.01
-	-	-	-	-	-	-	-	2.6	1.5	0.01

Hole ID	Hole Type	East (m) MGA94	North (m) MGA94	RL	End of Hole (m)	Azi (°)	Dip (°)	Depth From (m)	Downhole Length (m)	Au g/t
-	-	-	-	-	-	-	-	2.3	1	0.86
-	-	-	-	-	-	-	-	3.3	0.5	7.36
400S_008	FACE	265,550	6,714,992	403	3	284	-25	0	1	0.04
-	-	-	-	-	-	-	-	1	1	0.19
-	-	-	-	-	-	-	-	2	1	0.06
400S_012	FACE	265,543	6,714,982	401	0.2	291	-15	0	0.2	1.9
400S_013	FACE	265,542	6,714,979	402	0.1	290	-25	0	0.1	0.33
400S_015	FACE	265,545	6,714,973	402	5.4	279	-17	0	2	0.03
-	-	-	-	-	-	-	-	2	1	0.02
-	-	-	-	-	-	-	-	3	0.9	0.01
-	-	-	-	-	-	-	-	3.9	1	0.02
-	-	-	-	-	-	-	-	4.9	0.5	0.03
400S_017	FACE	265,545	6,714,968	402	4	280	-15	0	1	0.01
-	-	-	-	-	-	-	-	1	1	0.01
-	-	-	-	-	-	-	-	2	1	0.01
-	-	-	-	-	-	-	-	3	1	0.01
400S_019	FACE	265,544	6,714,962	403	4.6	282	-18	0	1	0.01
-	-	-	-	-	-	-	-	1	1	0.01
-	-	-	-	-	-	-	-	2	0.6	0.01
-	-	-	-	-	-	-	-	2.6	1.2	0.01
-	-	-	-	-	-	-	-	3.8	0.8	0.12
400S_022	FACE	265,540	6,714,954	403	4.4	284	-18	1.4	0.8	0.01
-	-	-	-	-	-	-	-	2.2	1.2	0.03
-	-	-	-	-	-	-	-	3.4	1	0.08
400S_023	FACE	265,536	6,714,948	406	4.2	306	-20	0	0.2	1.62
-	-	-	-	-	-	-	-	0.2	1.2	0.02
-	-	-	-	-	-	-	-	1.4	1	0.02
-	-	-	-	-	-	-	-	2.4	0.8	2
-	-	-	-	-	-	-	-	3.2	1	18.1
400S_025	FACE	265,534	6,714,945	407	4	306	-23	0	0.6	0.09
-	-	-	-	-	-	-	-	0.6	0.7	0.27
-	-	-	-	-	-	-	-	1.3	0.8	0.68
-	-	-	-	-	-	-	-	2.1	0.5	0.05
-	-	-	-	-	-	-	-	2.6	0.4	0.26
-	-	-	-	-	-	-	-	3	1	0.03
400S_027	FACE	265,533	6,714,943	407	4.3	306	-13	0	0.4	0.03
-	-	-	-	-	-	-	-	0.4	0.3	48.7
-	-	-	-	-	-	-	-	0.7	1	0.27
-	-	-	-	-	-	-	-	1.7	1	0.05
-	-	-	-	-	-	-	-	2.7	0.6	0.03
-	-	-	-	-	-	-	-	3.3	1	0.06
400S_029	FACE	265,531	6,714,940	406	4	304	-12	0	1	0.01
-	-	-	-	-	-	-	-	1	1	0.01

Hole ID	Hole Type	East (m) MGA94	North (m) MGA94	RL	End of Hole (m)	Azi (°)	Dip (°)	Depth From (m)	Downhole Length (m)	Au g/t
-	-	-	-	-	-	-	-	4.1	0.9	0.01
320S_004	FACE	265,567	6,714,906	323	4.8	269	-32	0	0.6	0.16
-	-	-	-	-	-	-	-	0.6	1	0.05
-	-	-	-	-	-	-	-	1.6	1.2	0.04
-	-	-	-	-	-	-	-	2.8	1	0.02
-	-	-	-	-	-	-	-	3.8	1	0.06
320S_005	FACE	265,568	6,714,904	323	3.7	261	-24	0	0.7	0.07
-	-	-	-	-	-	-	-	0.7	1.2	0.04
-	-	-	-	-	-	-	-	1.9	0.8	0.03
-	-	-	-	-	-	-	-	2.7	1	0.04
320S_006	FACE	265,569	6,714,900	323	4.3	264	-24	0	0.3	32
-	-	-	-	-	-	-	-	0.3	1.1	0.18
-	-	-	-	-	-	-	-	1.4	1	0.06
-	-	-	-	-	-	-	-	2.4	0.9	0.05
-	-	-	-	-	-	-	-	3.3	1	0.05
320S_007	FACE	265,569	6,714,897	323	3.6	272	-38	0	1.1	0.03
-	-	-	-	-	-	-	-	1.1	0.6	0.11
-	-	-	-	-	-	-	-	1.7	1	0.05
-	-	-	-	-	-	-	-	2.7	0.9	0.03
320S_008	FACE	265,569	6,714,894	323	4	274	-22	0	1.2	0.07
-	-	-	-	-	-	-	-	1.2	1	0.27
-	-	-	-	-	-	-	-	2.2	0.7	0.08
-	-	-	-	-	-	-	-	2.9	1.1	0.03
320S_009	FACE	265,569	6,714,891	323	4.2	277	-30	1.5	1	0.21
-	-	-	-	-	-	-	-	2.5	0.3	0.26
-	-	-	-	-	-	-	-	2.8	0.4	3.26
-	-	-	-	-	-	-	-	3.2	1	0.13
320S_010	FACE	265,568	6,714,888	323	4.9	289	-20	1	1	0.06
-	-	-	-	-	-	-	-	2	0.6	0.27
-	-	-	-	-	-	-	-	2.6	1	1.35
-	-	-	-	-	-	-	-	3.6	1.3	1.32
320S_011	FACE	265,566	6,714,885	323	4.6	299	-22	0	1.2	0.19
-	-	-	-	-	-	-	-	1.2	0.5	0.15
-	-	-	-	-	-	-	-	1.7	0.8	1.59
-	-	-	-	-	-	-	-	2.5	0.9	0.07
-	-	-	-	-	-	-	-	3.4	1.2	130
320S_012	FACE	265,565	6,714,882	323	4.4	296	-18	0	0.8	0.1
-	-	-	-	-	-	-	-	0.8	1	1.95
-	-	-	-	-	-	-	-	1.8	1.3	0.04
-	-	-	-	-	-	-	-	3.1	0.4	0.31
-	-	-	-	-	-	-	-	3.5	0.9	3.34
320S_013	FACE	265,564	6,714,879	323	4.1	293	-26	0	0.7	2.58
-	-	-	-	-	-	-	-	0.7	1.2	0.07

Hole ID	Hole Type	East (m) MGA94	North (m) MGA94	RL	End of Hole (m)	Azi (°)	Dip (°)	Depth From (m)	Downhole Length (m)	Au g/t
-	-	-	-	-	-	-	-	2	1	0.01
-	-	-	-	-	-	-	-	3	1	0.01
400S_031	FACE	265,530	6,714,938	408	4.3	303	-20	0	1.4	0.03
-	-	-	-	-	-	-	-	1.4	1	0.02
-	-	-	-	-	-	-	-	2.4	0.6	0.03
-	-	-	-	-	-	-	-	3	1.3	0.04
400S_033	FACE	265,527	6,714,936	408	4.3	302	-17	1.2	1	0.01
-	-	-	-	-	-	-	-	2.2	1	0.01
-	-	-	-	-	-	-	-	3.2	0.8	0.01
-	-	-	-	-	-	-	-	4	0.3	3.16
400S_035	FACE	265,526	6,714,934	408	4.3	302	-25	0	1	0.1
-	-	-	-	-	-	-	-	1	0.9	0.02
-	-	-	-	-	-	-	-	1.9	0.8	0.06
-	-	-	-	-	-	-	-	2.7	0.3	99
-	-	-	-	-	-	-	-	3	0.7	0.04
-	-	-	-	-	-	-	-	3.7	0.6	0.58
400S_037	FACE	265,519	6,714,897	405	4.05	284	-12	0	0.5	0.01
-	-	-	-	-	-	-	-	0.5	0.35	0.04
-	-	-	-	-	-	-	-	0.85	1.1	0.03
-	-	-	-	-	-	-	-	1.95	0.3	0.02
-	-	-	-	-	-	-	-	2.25	1	0.01
-	-	-	-	-	-	-	-	3.25	0.3	1.1
-	-	-	-	-	-	-	-	3.55	0.5	0.06
400S_046	FACE	265,536	6,714,921	408	4.6	283	-18	0	0.7	0.01
-	-	-	-	-	-	-	-	0.7	0.7	0.01
-	-	-	-	-	-	-	-	1.4	0.7	0.01
-	-	-	-	-	-	-	-	2.1	1	0.01
-	-	-	-	-	-	-	-	3.1	0.6	0.01
-	-	-	-	-	-	-	-	3.7	0.9	1.26
400S_048	FACE	265,535	6,714,919	407	4	283	-21	0	1	0.01
-	-	-	-	-	-	-	-	1	1	0.01
-	-	-	-	-	-	-	-	2	1	0.01
-	-	-	-	-	-	-	-	3	1	0.01
400S_050	FACE	265,534	6,714,916	408	3.8	290	-24	0	0.6	0.01
-	-	-	-	-	-	-	-	0.6	0.7	0.01
-	-	-	-	-	-	-	-	1.3	1	0.01
-	-	-	-	-	-	-	-	2.3	0.7	0.01
-	-	-	-	-	-	-	-	3	0.3	0.09
-	-	-	-	-	-	-	-	3.3	0.5	0.01
400S_052	FACE	265,533	6,714,913	408	3.8	291	-19	0	0.7	0.01
-	-	-	-	-	-	-	-	0.7	1	0.01
-	-	-	-	-	-	-	-	1.7	0.8	0.01
-	-	-	-	-	-	-	-	2.5	0.3	0.09

Hole ID	Hole Type	East (m) MGA94	North (m) MGA94	RL	End of Hole (m)	Azi (°)	Dip (°)	Depth From (m)	Downhole Length (m)	Au g/t
-	-	-	-	-	-	-	-	1.9	1	0.05
-	-	-	-	-	-	-	-	2.9	0.3	0.14
-	-	-	-	-	-	-	-	3.2	0.9	0.01
320S_014	FACE	265,563	6,714,877	323	4.7	298	-22	0	1	0.07
-	-	-	-	-	-	-	-	1	0.9	0.02
-	-	-	-	-	-	-	-	1.9	1.1	0.01
-	-	-	-	-	-	-	-	3	0.8	0.01
-	-	-	-	-	-	-	-	3.8	0.9	0.13
320S_015	FACE	265,559	6,714,874	323	4.4	315	-24	0	1	0.09
-	-	-	-	-	-	-	-	1	0.6	0.05
-	-	-	-	-	-	-	-	1.6	1.2	0.04
-	-	-	-	-	-	-	-	2.8	1	0.02
-	-	-	-	-	-	-	-	3.8	0.6	0.05
320S_016	FACE	265,557	6,714,872	323	4.7	318	-20	1.4	1	0.06
-	-	-	-	-	-	-	-	2.4	0.7	0.01
-	-	-	-	-	-	-	-	3.1	0.6	0.01
-	-	-	-	-	-	-	-	3.7	1	0.01
320S_017	FACE	265,556	6,714,871	323	4.6	318	-20	0.3	0.5	0.16
-	-	-	-	-	-	-	-	0.8	1.5	0.01
-	-	-	-	-	-	-	-	2.3	0.4	20.2
-	-	-	-	-	-	-	-	2.7	1	0.01
-	-	-	-	-	-	-	-	3.7	0.9	0.01
320S_018	FACE	265,554	6,714,869	324	5.3	319	-25	0	0.6	0.02
-	-	-	-	-	-	-	-	0.6	0.8	0.01
-	-	-	-	-	-	-	-	1.4	1	0.01
-	-	-	-	-	-	-	-	2.4	1.4	0.01
-	-	-	-	-	-	-	-	3.8	0.9	0.01
-	-	-	-	-	-	-	-	4.7	0.6	0.04
320S_019	FACE	265,550	6,714,868	324	4.7	324	-24	0	1.2	0.12
-	-	-	-	-	-	-	-	1.2	0.8	83.2
-	-	-	-	-	-	-	-	2	0.6	0.15
-	-	-	-	-	-	-	-	2.6	2.1	2.66
320S_020	FACE	265,548	6,714,867	324	4.3	324	-24	0	1.2	0.88
-	-	-	-	-	-	-	-	1.2	0.9	0.09
-	-	-	-	-	-	-	-	2.1	1	0.04
-	-	-	-	-	-	-	-	3.1	1.2	0.01
320S_021	FACE	265,547	6,714,864	323	4.4	302	-20	0	0.6	28
-	-	-	-	-	-	-	-	0.6	1	0.01
-	-	-	-	-	-	-	-	1.6	0.8	0.09
-	-	-	-	-	-	-	-	2.4	2	0.36
320S_022	FACE	265,546	6,714,862	324	4.5	290	-22	0	0.8	5.04
-	-	-	-	-	-	-	-	0.8	0.7	0.68
-	-	-	-	-	-	-	-	1.5	1	0.11

Hole ID	Hole Type	East (m) MGA94	North (m) MGA94	RL	End of Hole (m)	Azi (°)	Dip (°)	Depth From (m)	Downhole Length (m)	Au g/t
-	-	-	-	-	-	-	-	2.8	1	0.01
400S_054	FACE	265,532	6,714,910	407	4	292	0	0	0.6	0.01
400S_056	FACE	265,530	6,714,906	409	2.9	292	-26	0.6	0.4	0.01
-	-	-	-	-	-	-	-	1	0.4	0.01
-	-	-	-	-	-	-	-	1.4	0.5	4.18
-	-	-	-	-	-	-	-	1.9	1	0.01
400S_058	FACE	265,530	6,714,903	404	3.3	285	-21	0	0.7	0.07
-	-	-	-	-	-	-	-	0.7	0.8	0.08
-	-	-	-	-	-	-	-	1.5	0.8	0.04
-	-	-	-	-	-	-	-	2.3	1	0.01
400S_060	FACE	265,530	6,714,900	403	4	284	-18	0	0.6	0.01
-	-	-	-	-	-	-	-	0.6	0.6	0.69
-	-	-	-	-	-	-	-	1.2	1	0.01
-	-	-	-	-	-	-	-	2.2	0.8	2.3
-	-	-	-	-	-	-	-	3	1	0.06
400S_062	FACE	265,529	6,714,898	404	4	284	-25	0	0.7	0.08
-	-	-	-	-	-	-	-	0.7	1	0.65
-	-	-	-	-	-	-	-	1.7	0.7	1.8
-	-	-	-	-	-	-	-	2.4	0.7	0.38
-	-	-	-	-	-	-	-	3.1	0.9	0.06
400S_064	FACE	265,528	6,714,895	404	4.2	283	-26	0	0.8	0.05
-	-	-	-	-	-	-	-	0.8	0.7	0.17
-	-	-	-	-	-	-	-	1.5	0.6	13.8
-	-	-	-	-	-	-	-	2.1	0.8	0.14
-	-	-	-	-	-	-	-	2.9	0.8	0.42
-	-	-	-	-	-	-	-	3.7	0.5	0.08
400S_S01	FACE	265,531	6,714,949	402	5.5	271	5	0	0.5	0.04
-	-	-	-	-	-	-	-	0.5	0.5	0.09
-	-	-	-	-	-	-	-	1	0.5	0.02
-	-	-	-	-	-	-	-	1.5	1	0.06
-	-	-	-	-	-	-	-	2.5	1	0.09
-	-	-	-	-	-	-	-	3.5	1	0.04
-	-	-	-	-	-	-	-	4.5	1	0.05
400S_S02	FACE	265,528	6,714,944	402	4	259.5	5	0	1	0.04
-	-	-	-	-	-	-	-	1	1	0.03
-	-	-	-	-	-	-	-	2	1	5.94
-	-	-	-	-	-	-	-	3	1	0.52
400S_S03	FACE	265,526	6,714,940	402	4	259.5	5	0	1	0.09
-	-	-	-	-	-	-	-	1	1	17.7
-	-	-	-	-	-	-	-	2	1	0.44
-	-	-	-	-	-	-	-	3	1	0.05
420N_001	FACE	265,546	6,715,037	419	6.2	119	14	0	0.5	0.29
-	-	-	-	-	-	-	-	0.5	0.7	0.21

Hole ID	Hole Type	East (m) MGA94	North (m) MGA94	RL	End of Hole (m)	Azi (°)	Dip (°)	Depth From (m)	Downhole Length (m)	Au g/t
320S_023	FACE	265,546	6,714,860	324	4.6	275	-22	0	0.6	66.2
-	-	-	-	-	-	-	-	0.6	1	0.14
-	-	-	-	-	-	-	-	1.6	1	0.08
320S_024	FACE	265,546	6,714,858	324	6.1	267	-22	0	0.8	0.41
-	-	-	-	-	-	-	-	0.8	0.7	7.76
-	-	-	-	-	-	-	-	1.5	0.9	1.02
-	-	-	-	-	-	-	-	2.4	0.8	1.59
-	-	-	-	-	-	-	-	3.2	1	0.03
320S_025	FACE	265,546	6,714,855	323	4.4	270	-22	0	0.7	16.5
-	-	-	-	-	-	-	-	0.7	1	2.02
-	-	-	-	-	-	-	-	1.7	0.5	11.1
-	-	-	-	-	-	-	-	2.2	1	0.12
-	-	-	-	-	-	-	-	3.2	1.2	0.16
320S_026	FACE	265,545	6,714,853	323	4	270	-20	1.8	0.7	0.76
-	-	-	-	-	-	-	-	2.5	1	0.62
-	-	-	-	-	-	-	-	3.5	0.5	9.69
320S_027	FACE	265,545	6,714,849	324	4.3	290	-23	1	0.9	0.37
-	-	-	-	-	-	-	-	1.9	1	0.52
-	-	-	-	-	-	-	-	2.9	0.4	11.7
-	-	-	-	-	-	-	-	3.3	1	0.01
320S_028	FACE	265,543	6,714,846	324	4.1	296	-18	1.2	1	0.08
-	-	-	-	-	-	-	-	2.2	0.3	3.07
-	-	-	-	-	-	-	-	2.5	1.1	0.23
-	-	-	-	-	-	-	-	3.6	0.5	2.2
320S_029	FACE	265,564	6,714,872	323	1.1	276	-20	0.7	0.4	3.95
320S_030	FACE	265,564	6,714,870	323	2.2	278	-20	0	0.7	0.06
-	-	-	-	-	-	-	-	0.7	0.5	0.08
-	-	-	-	-	-	-	-	1.2	1	0.17
320S_031	FACE	265,564	6,714,866	323	3.9	279	-20	1.1	0.6	4.85
-	-	-	-	-	-	-	-	1.7	0.9	134
-	-	-	-	-	-	-	-	2.6	1.3	0.43
320S_032	FACE	265,563	6,714,863	323	3.7	280	-30	0.9	0.7	0.09
-	-	-	-	-	-	-	-	1.6	1	41.1
-	-	-	-	-	-	-	-	2.6	1.1	2.27
320S_033	FACE	265,563	6,714,860	324	3.3	281	-20	0	1.6	0.12
-	-	-	-	-	-	-	-	1.6	0.7	0.49
-	-	-	-	-	-	-	-	2.3	1	1.97
320S_S10	FACE	265,565	6,714,895	323	10	277.2	7.5	0	1	0.06
-	-	-	-	-	-	-	-	1	1	0.01
-	-	-	-	-	-	-	-	2	1	0.01
-	-	-	-	-	-	-	-	3	1	0.01
-	-	-	-	-	-	-	-	4	1	0.01
-	-	-	-	-	-	-	-	5	1	0.02

Hole ID	Hole Type	East (m) MGA94	North (m) MGA94	RL	End of Hole (m)	Azi (°)	Dip (°)	Depth From (m)	Downhole Length (m)	Au g/t
-	-	-	-	-	-	-	-	1.2	0.5	0.08
-	-	-	-	-	-	-	-	1.7	1	0.03
-	-	-	-	-	-	-	-	2.7	0.3	2.64
-	-	-	-	-	-	-	-	3	0.7	0.13
-	-	-	-	-	-	-	-	3.7	0.4	0.26
-	-	-	-	-	-	-	-	4.1	0.3	179
-	-	-	-	-	-	-	-	4.4	1	0.42
-	-	-	-	-	-	-	-	5.4	0.3	0.12
-	-	-	-	-	-	-	-	5.7	0.5	0.04
420N_002	FACE	265,546	6,715,039	419	4.1	118	18	0	0.7	0.05
-	-	-	-	-	-	-	-	0.7	0.7	0.16
-	-	-	-	-	-	-	-	1.4	0.3	0.04
-	-	-	-	-	-	-	-	1.7	0.8	0.3
-	-	-	-	-	-	-	-	2.5	0.3	130
-	-	-	-	-	-	-	-	2.8	0.9	0.22
-	-	-	-	-	-	-	-	3.7	0.4	0.07
420N_003	FACE	265,547	6,715,042	419	4.2	117	25	0	1	0.09
-	-	-	-	-	-	-	-	1	1.1	0.16
-	-	-	-	-	-	-	-	2.1	0.3	0.13
-	-	-	-	-	-	-	-	2.4	0.5	0.07
-	-	-	-	-	-	-	-	2.9	0.6	0.02
-	-	-	-	-	-	-	-	3.5	0.7	0.04
420N_004	FACE	265,548	6,715,045	419	4.4	117	15	0	1	0.07
-	-	-	-	-	-	-	-	1	0.4	13.5
-	-	-	-	-	-	-	-	1.4	0.9	0.07
-	-	-	-	-	-	-	-	2.3	0.7	1.46
-	-	-	-	-	-	-	-	3	0.5	0.09
-	-	-	-	-	-	-	-	3.5	0.9	0.04
420R1_01	FACE	265,548	6,715,041	424	1	286.2	-70	0	1	1.56
420R1_02	FACE	265,546	6,715,041	426	1	286.2	-70	0.3	0.3	17
-	-	-	-	-	-	-	-	0.6	0.4	0.11
420R1_03	FACE	265,545	6,715,042	427	1	286.2	-70	0	1	0.78
420R2_01	FACE	265,543	6,715,023	422	1	285	-70	0	1	39.1
420R2_02	FACE	265,541	6,715,023	425	0.9	285	-70	0.3	0.3	1.75
420R2_03	FACE	265,540	6,715,024	426	0.9	285	-70	0.5	0.3	1.06
420R3_01	FACE	265,538	6,715,006	425	1	252	-80	0	0.6	0.05
-	-	-	-	-	-	-	-	0.6	0.4	0.49
420R3_02	FACE	265,536	6,715,006	425	1.1	252	-80	0	0.8	0.12
-	-	-	-	-	-	-	-	0.8	0.3	0.02
420R3_03	FACE	265,534	6,715,007	428	1	252	-80	0.5	0.5	0.1
420S_001	FACE	265,548	6,715,030	419	5.4	296	-15	0	0.5	0.01
-	-	-	-	-	-	-	-	0.5	0.3	0.02
-	-	-	-	-	-	-	-	0.8	0.7	0.02

Hole ID	Hole Type	East (m) MGA94	North (m) MGA94	RL	End of Hole (m)	Azi (°)	Dip (°)	Depth From (m)	Downhole Length (m)	Au g/t
-	-	-	-	-	-	-	-	6	1	0.03
-	-	-	-	-	-	-	-	7	1	0.04
-	-	-	-	-	-	-	-	8	1	0.01
-	-	-	-	-	-	-	-	9	1	0.01
320S_S11	FACE	265,560	6,714,880	324	21	292.4	15.9	0	1	0.09
-	-	-	-	-	-	-	-	1	1	0.01
-	-	-	-	-	-	-	-	2	1	0.02
-	-	-	-	-	-	-	-	3	1	0.01
-	-	-	-	-	-	-	-	4	1	2.62
-	-	-	-	-	-	-	-	5	1	0.14
-	-	-	-	-	-	-	-	6	1	0.53
-	-	-	-	-	-	-	-	7	1	0.05
-	-	-	-	-	-	-	-	8	1	0.31
-	-	-	-	-	-	-	-	9	1	0.06
-	-	-	-	-	-	-	-	10	1	0.04
-	-	-	-	-	-	-	-	11	1	0.02
-	-	-	-	-	-	-	-	12	1	0.05
-	-	-	-	-	-	-	-	13	1	0.02
-	-	-	-	-	-	-	-	14	1	0.01
-	-	-	-	-	-	-	-	15	1	0.02
-	-	-	-	-	-	-	-	16	1	0.01
-	-	-	-	-	-	-	-	17	1	0.01
-	-	-	-	-	-	-	-	18	1	0.01
-	-	-	-	-	-	-	-	19	1	0.01
-	-	-	-	-	-	-	-	20	1	0.01
320X_001	FACE	265,549	6,714,858	323	3.3	218	-40	0	1.5	0.23
-	-	-	-	-	-	-	-	1.5	1	0.1
-	-	-	-	-	-	-	-	2.5	0.8	1.1
320X_002	FACE	265,551	6,714,855	323	3.6	237	6	0	0.9	0.04
-	-	-	-	-	-	-	-	0.9	1	1.48
-	-	-	-	-	-	-	-	1.9	0.8	61.5
-	-	-	-	-	-	-	-	2.7	0.9	3.78
320X_003	FACE	265,552	6,714,852	323	3.4	237	22	0	1	0.1
-	-	-	-	-	-	-	-	1	1.1	89.5
-	-	-	-	-	-	-	-	2.1	1.3	9.23
320X_004	FACE	265,554	6,714,850	324	2.9	237	-50	0.9	1.1	30.7
-	-	-	-	-	-	-	-	2	0.9	9.24
320X_005	FACE	265,557	6,714,848	324	2.7	235	-38	0	1.2	52.5
-	-	-	-	-	-	-	-	1.2	1.5	0.45
320X_006	FACE	265,558	6,714,846	324	3.9	237	-34	0	0.8	0.18
-	-	-	-	-	-	-	-	0.8	1	61.1
-	-	-	-	-	-	-	-	1.8	1.1	114
-	-	-	-	-	-	-	-	2.9	1	2.97

Hole ID	Hole Type	East (m) MGA94	North (m) MGA94	RL	End of Hole (m)	Azi (°)	Dip (°)	Depth From (m)	Downhole Length (m)	Au g/t
-	-	-	-	-	-	-	-	1.5	0.4	0.29
-	-	-	-	-	-	-	-	1.9	0.3	18.1
-	-	-	-	-	-	-	-	2.2	0.8	1.13
-	-	-	-	-	-	-	-	3	0.6	0.14
-	-	-	-	-	-	-	-	3.6	1	0.03
-	-	-	-	-	-	-	-	4.6	0.3	0.04
-	-	-	-	-	-	-	-	4.9	0.5	0.02
420S_002	FACE	265,547	6,715,029	420	5.4	290	-14	0	0.7	0.03
-	-	-	-	-	-	-	-	0.7	0.6	0.03
-	-	-	-	-	-	-	-	1.3	0.6	0.28
-	-	-	-	-	-	-	-	1.9	0.6	0.09
-	-	-	-	-	-	-	-	2.5	0.3	0.63
-	-	-	-	-	-	-	-	2.8	0.7	0.07
-	-	-	-	-	-	-	-	3.5	0.3	0.01
-	-	-	-	-	-	-	-	3.8	0.8	0.01
-	-	-	-	-	-	-	-	4.6	0.8	0.01
420S_003	FACE	265,545	6,715,026	420	4.2	285	-18	0	1	0.17
-	-	-	-	-	-	-	-	1	0.5	2.36
-	-	-	-	-	-	-	-	1.5	0.3	0.1
-	-	-	-	-	-	-	-	1.8	0.7	5.06
-	-	-	-	-	-	-	-	2.5	0.3	0.06
-	-	-	-	-	-	-	-	2.8	0.8	0.06
-	-	-	-	-	-	-	-	3.6	0.6	0.04
420S_004	FACE	265,545	6,715,024	421	4.2	274	-14	0	0.7	0.2
-	-	-	-	-	-	-	-	0.7	0.6	10.7
-	-	-	-	-	-	-	-	1.3	0.4	0.08
-	-	-	-	-	-	-	-	1.7	0.7	0.06
-	-	-	-	-	-	-	-	2.4	0.4	0.07
-	-	-	-	-	-	-	-	2.8	0.8	0.06
-	-	-	-	-	-	-	-	3.6	0.6	0.03
420S_005	FACE	265,544	6,715,021	420	4.5	272	-18	0	1	0.03
-	-	-	-	-	-	-	-	1	0.7	0.15
-	-	-	-	-	-	-	-	1.7	1	0.06
-	-	-	-	-	-	-	-	2.7	0.9	12
-	-	-	-	-	-	-	-	3.6	0.9	0.29
420S_006	FACE	265,544	6,715,018	421	6.1	270	-12	0	0.9	0.36
-	-	-	-	-	-	-	-	0.9	0.6	2.3
-	-	-	-	-	-	-	-	1.5	1	0.04
-	-	-	-	-	-	-	-	2.5	0.7	0.01
-	-	-	-	-	-	-	-	3.2	0.6	0.03
-	-	-	-	-	-	-	-	3.8	0.8	0.04
-	-	-	-	-	-	-	-	4.6	0.6	0.03
-	-	-	-	-	-	-	-	5.2	0.9	0.03

Hole ID	Hole Type	East (m) MGA94	North (m) MGA94	RL	End of Hole (m)	Azi (°)	Dip (°)	Depth From (m)	Downhole Length (m)	Au g/t
320X_007	FACE	265,559	6,714,842	324	4.2	252	-22	0	1	0.31
-	-	-	-	-	-	-	-	1	1	0.37
-	-	-	-	-	-	-	-	2	0.9	1.16
-	-	-	-	-	-	-	-	2.9	1.3	0.16
320X_008	FACE	265,560	6,714,839	324	3.8	262	-28	1.3	1	0.04
-	-	-	-	-	-	-	-	2.3	0.5	0.14
-	-	-	-	-	-	-	-	2.8	1	0.01
320X_009	FACE	265,560	6,714,836	324	3.6	260	-20	1.3	1	0.03
-	-	-	-	-	-	-	-	2.3	0.4	0.16
-	-	-	-	-	-	-	-	2.7	0.9	0.03
320X_010	FACE	265,555	6,714,851	323	5	129	20	0	1.5	0.06
-	-	-	-	-	-	-	-	1.5	3.5	60.3
320X_011	FACE	265,554	6,714,853	322	4.7	97	24	1.6	1	0.14
-	-	-	-	-	-	-	-	2.6	0.7	0.41
-	-	-	-	-	-	-	-	3.3	1.4	11.4
320X_012	FACE	265,554	6,714,856	322	4.4	95	24	1.8	1	0.21
-	-	-	-	-	-	-	-	2.8	1	0.87
-	-	-	-	-	-	-	-	3.8	0.6	23
320X_013	FACE	265,554	6,714,859	323	5.1	96	28	3.2	1	0.06
-	-	-	-	-	-	-	-	4.2	0.9	6.32
340N_001	FACE	265,554	6,714,899	341	2.6	103	20	0	1	0.06
-	-	-	-	-	-	-	-	1	0.8	0.24
-	-	-	-	-	-	-	-	1.8	0.8	0.07
340N_002	FACE	265,547	6,714,901	341	4	103	24	0	0.9	0.08
-	-	-	-	-	-	-	-	0.9	0.8	88.4
-	-	-	-	-	-	-	-	1.7	1	0.48
-	-	-	-	-	-	-	-	2.7	0.3	0.91
-	-	-	-	-	-	-	-	3	1	0.07
340N_003	FACE	265,547	6,714,904	341	2.9	120	20	0	0.9	0.07
-	-	-	-	-	-	-	-	0.9	0.8	0.48
-	-	-	-	-	-	-	-	1.7	0.5	18.3
-	-	-	-	-	-	-	-	2.2	0.7	3.86
340N_004	FACE	265,547	6,714,908	341	4.9	135	20	2.6	1	0.04
-	-	-	-	-	-	-	-	3.6	0.9	0.03
-	-	-	-	-	-	-	-	4.5	0.4	28
340N_005	FACE	265,550	6,714,910	341	5	137	16	2.8	0.9	0.2
-	-	-	-	-	-	-	-	3.7	0.8	0.52
-	-	-	-	-	-	-	-	4.5	0.5	84.4

Hole ID	Hole Type	East (m) MGA94	North (m) MGA94	RL	End of Hole (m)	Azi (°)	Dip (°)	Depth From (m)	Downhole Length (m)	Au g/t
420S_007	FACE	265,541	6,715,015	420	5.1	296	-16	0	0.9	0.1
-	-	-	-	-	-	-	-	0.9	0.8	2.2
-	-	-	-	-	-	-	-	1.7	0.7	0.63
-	-	-	-	-	-	-	-	2.4	1	0.11
-	-	-	-	-	-	-	-	3.4	1.1	0.02
-	-	-	-	-	-	-	-	4.5	0.6	0.03
420S_008	FACE	265,541	6,715,013	420	5.7	287	-26	0	0.9	0.45
-	-	-	-	-	-	-	-	0.9	0.4	242
-	-	-	-	-	-	-	-	1.3	1	1.39
-	-	-	-	-	-	-	-	2.3	0.6	0.21
-	-	-	-	-	-	-	-	2.9	0.8	0.11
-	-	-	-	-	-	-	-	3.7	1	0.04
-	-	-	-	-	-	-	-	4.7	1	0.05
420S_009	FACE	265,540	6,715,010	420	3.7	283	-14	0	0.7	0.07
-	-	-	-	-	-	-	-	0.7	0.4	668
-	-	-	-	-	-	-	-	1.1	0.8	0.05
-	-	-	-	-	-	-	-	1.9	0.8	0.05
-	-	-	-	-	-	-	-	2.7	1	0.05
420S_010	FACE	265,540	6,715,007	420	4.1	283	-22	0	0.9	0.07
-	-	-	-	-	-	-	-	0.9	0.4	32.7
-	-	-	-	-	-	-	-	1.3	0.8	0.09
-	-	-	-	-	-	-	-	2.1	1	0.08
-	-	-	-	-	-	-	-	3.1	1	0.04
420S_011	FACE	265,539	6,715,004	421	4.3	282	-19	0	1	0.11
-	-	-	-	-	-	-	-	1	0.4	1.22
-	-	-	-	-	-	-	-	1.4	0.9	0.05
-	-	-	-	-	-	-	-	2.3	1	0.06
-	-	-	-	-	-	-	-	3.3	1	0.07
420S_012	FACE	265,539	6,715,001	420	3.7	279	-22	0	0.6	0.06
-	-	-	-	-	-	-	-	0.6	0.4	0.85
-	-	-	-	-	-	-	-	1	0.9	0.07
-	-	-	-	-	-	-	-	1.9	1	0.06
-	-	-	-	-	-	-	-	2.9	0.8	0.1

APPENDIX 2: JORC TABLES

JORC Table 1

Criteria	JORC Code explanation	Commentary
Sampling techniques	*Nature and quality of sampling (e.g. cut channels, random chips, or specific specialised industry standard measurement tools appropriate to the minerals under investigation, such as downhole gamma sondes, or handheld XRF instruments, etc.). These examples should not be taken as limiting the broad meaning of sampling.*	<u>Surface Geochemistry</u> WMC mining completed several phases of soil geochemistry between 1990 and 1992 with 2,836 samples collected. This included: • Stream sediment geochemistry from active streams from contemporary lags within stream beds. • 2 kg pan concentrate samples collected from trap sites in active drainage channels. • Soil samples collected from 5-15 cm depth or 15-30 cm depth depending on soil thickness and passed through -10#, +36#, -80# or 120# meshes. Surface soil sampling was sieved through a 6 mm mesh. Barminco Pty Ltd undertook 2 geochemical soil geochemistry programs on the northern part of M30/99 between 1995 and 2000. The first soil survey completed was designed to test areas of residual soil and outcrop, whereas the second soil survey tested areas covered by shallow transported cover. In areas of residual soil and outcrop –80 mesh soil samples were collected on a 50 m x 50 m spaced grid and analysed for gold and arsenic. In areas of transported cover, a preliminary 100 m x 400 m spaced auger soil sampling program was undertaken. The details of the sampling methods and horizons tested for the -80# mesh soil sampling and auger sampling are not described. WMC collected ironstone float rock chip samples (number unknown) across the tenements. Barminco completed undertook rock chip sampling between 1996 and 2002, though the number of samples collected is unknown. Rock chips are described as being collected also taken in areas with cover, laterite development and recent drainage areas for pathfinder and mapping purposes. <u>Surface Drilling</u> WMC completed 13 RC drill holes and one diamond drill hole during their tenure between 1990 and 1992. No descriptions of the nature of the sampling are available. Barminco completed core and diamond drilling with percussion and core drilling of holes up to 346 metres deep below surface has been undertaken over time over the First Hit Project area mineralisation. And 21 RC holes north and south along strike from the deposit testing for repeats of the First Hit mineralisation. Percussion samples were split at the drill sites and a 2-5 kg sample was taken for processing and analysis. Probable waste zones were sampled by compositing over 2-4 metres and individual samples were retested if the composites were anomalous. Core from drilling was split length ways and half was used for initial analysis whilst the remaining half was used for reference material (kept used for metallurgical testing as required). <u>Underground Ore Control and Definition</u>: Underground resource definition drilling using drill core provided solid core samples for analysis. During mining operations face channels and production drill holes were used to assist with ore definition and control. Whole core was sampled from UG drill core. <u>Underground Face Sampling</u> As drives advanced Barminco geologists/technicians carried out rock chip sampling across the exposed drive face. Not all drive advance faces were mapped or sampled. The sampling was treated similarly to a drill hole although typically undertaken as a 'channel' rock chip sample along a pre-determined line at right angles to the dip of the vein structures/mineralisation. The face

<table>
<tr><th>Criteria</th><th>JORC Code explanation</th><th>Commentary</th></tr>
<tr><td rowspan="3"></td><td></td><td>was mapped and significant geological features recorded. The sample line attitude (dip), sample number, sample length, and sample lithology recorded. In addition the assay result for gold (Au) were recorded following receipt.</td></tr>
<tr><td>Include reference to measures taken to ensure sample representivity and the appropriate calibration of any measurement tools or systems used.</td><td>The entire RC sample was extracted prior to subsampling at surface next to the rig; samples from diamond drilling were subsampled in a core handling facility. Diamond and RC field duplicates were taken on selected intervals within the interpreted mineralised horizons to measure representativity of sample splits.
<u>Underground Face Sampling</u>
No information is provided in available reports to ascertain the representivity of the face sampling and no information has been located relating to QAQC procedures such as duplicate sampling, certified standards or laboratory repeats or standards.</td></tr>
<tr><td>Aspects of the determination of mineralisation that are Material to the Public Report. In cases where 'industry standard' work has been done this would be relatively simple (e.g. 'reverse circulation drilling was used to obtain 1 m samples from which 3 kg was pulverised to produce a 30 g charge for fire assay'). In other cases more explanation may be required, such as where there is coarse gold that has inherent sampling problems. Unusual commodities or mineralisation types (e.g. submarine nodules) may warrant disclosure of detailed information</td><td>The breakdown in drilling method yielding each sample type is included in the table below.
Sample preparation consisted of coarse crushing a maximum of 3 kg of the submitted sample, pulverising to >85% passing 75 microns and homogenising the pulp for all sample types.
50 g sample sizes were chosen for analysis of gold, with fire assay fusion and detection by atomic absorption spectrometry (AAS).
<u>Underground Face Sampling</u>
Available reports indicate gold distribution is often erratic and visible Au noted in many face samples. It is not known what steps were taken to address the issue of 'nuggety' Au and sample bias.</td></tr>
<tr><td>Drilling techniques</td><td>Drill type (e.g. core, reverse circulation, open-hole hammer, rotary air blast, auger, Bangka, sonic, etc.) and details (e.g. core diameter, triple or standard tube, depth of diamond tails, face-sampling bit or other type, whether core is oriented and if so, by what method, etc.).</td><td>Drillhole data over the First Hit Project area comprised 295 holes, consisting of 187 RC, 3 surface diamond holes, 55 RAB holes, and 50 UG DDH holes, with an additional 504 UG face channel samples (collected as horizontal channels across the ore drive headings).
RC samples were collected using a face-sampling, 4.5-inch diameter bit via the inner return tube to a sample splitter.
Surface diamond core drilling utilised an NQ2 size (50.6 mm) drill bit. The core diameter for underground drilling could not be obtained from available reports however from the core photos the core size appears to be NQ.
<table>
<tr><th colspan="2">RC</th><th colspan="2">DDH</th><th colspan="2">RAB</th><th colspan="2">UG_DDH</th><th colspan="2">UG_CNHL</th><th>Total</th></tr>
<tr><td colspan="2">Reverse Circulation</td><td colspan="2">Surface Diamond Core Drilling</td><td colspan="2">Rotary Air Blast</td><td colspan="2">Underground Diamond Core Drilling</td><td colspan="2">Underground Channel/Face Sampling</td><td>-</td></tr>
<tr><td>holes & (m)</td><td>% of total</td><td>holes & (m)</td><td>% of total</td><td>holes & (m)</td><td>% of total</td><td>holes & (m)</td><td>% of total</td><td>holes & (m)</td><td>% of total</td><td>-</td></tr>
<tr><td>187</td><td>23%</td><td>3</td><td>0%</td><td>55</td><td>7%</td><td>50</td><td>6%</td><td>504</td><td>63%</td><td>799</td></tr>
<tr><td>24,132</td><td>78%</td><td>545</td><td>2%</td><td>2,091</td><td>7%</td><td>2,190</td><td>7%</td><td>2,094</td><td>7%</td><td>31,052</td></tr>
</table></td></tr>
<tr><td>Drill sample recovery</td><td>Method of recording and assessing core and chip sample recoveries and results assessed.</td><td>No documentation regarding the measurement of drill core or RC recoveries could be found in the various reports and tables in the available data. The following comment is extracted from the 2001 First Hit Mine Ore Resource and Mining Report: "Sample recoveries throughout the drilling programs has been excellent (majority greater than 80%) with no major problems encountered"
CSA Global briefly reviewed historical drill core stored on site (holes un-labelled) and core photographs of underground drill holes (FHU001, FHU019, FHU041, FHU044, FHU045, FHU046, FHU052, FHU055) and noted that core was in good condition with long intervals of unbroken core and no evidence of poor recoveries.
CSA Global through examining core photos is satisfied that core recoveries were adequate though better documentation by the original project owners in this regard would have been more conclusive.</td></tr>
</table>

Criteria	JORC Code explanation	Commentary
	Measures taken to maximise sample recovery and ensure representative nature of the samples.	Sampling techniques were chosen as appropriate for ground conditions to maximise sample recovery. There is no additional record of measures in place to maximise recovery.
	Whether a relationship exists between sample recovery and grade and whether sample bias may have occurred due to preferential loss/gain of fine/coarse material.	Insufficient information on sample recovery is available to establish whether a relationship between sample recovery and grade exists.
Logging	*Whether core and chip samples have been geologically and geotechnically logged to a level of detail to support appropriate Mineral Resource estimation, mining studies and metallurgical studies.*	All RC and diamond drillholes were geologically logged to an industry standard appropriate for the mineralisation present at the project. All RC drill chip samples were geologically logged at 1 m intervals from surface to the end of each drillhole. Diamond core was photographed, and RC chips were retained in chip trays for future reference. Ausdrill completed three, NQ2 diamond drill holes at the First Hit deposit for geotechnical assessment prior to mining. The holes were designed in consultation with Golder Associates Pty Ltd and were targeted into the mineralised zones and continued on average 30 m into the footwall to assess the likely ground conditions for the decline and ore accesses. Approximately 70 metres of core was drilled for each hole allowing the hangingwall, the ore zone and the footwall zone to be assessed. Golders Associates Pty Ltd were commissioned to undertake the geotechnical assessment. The Competent Person considers that the level of detail is sufficient for the reporting. **Underground Face Sampling** The underground face samples were used to guide mine development. Due to the lack of information regarding the quality of the face samples these should be regarded as **qualitative only** and can only be used to provide an indicative guide as the presence or otherwise of mineralisation.
	Whether logging is qualitative or quantitative in nature. Core (or costean, channel, etc.) photography.	Lithological logging is qualitative in nature. Logged intervals were compared to the quantitative geochemical analyses to validate the logging. The Competent Person considers that the availability of qualitative and quantitative logging has appropriately informed the geological modelling, including weathering and oxidation, water table level and rock type. **Underground Face Sampling** The logging of the underground face samples is **qualitative only.**
	The total length and percentage of the relevant intersections logged.	The total length of all drilling was geologically logged. **Underground Face Sampling** The underground face sampling hardcopy plans indicate in the majority of cases the face was sketch mapped and the 'channel' geologically logged with the sample length or interval recorded.
Subsampling techniques and sample preparation	*If core, whether cut or sawn and whether quarter, half or all core taken.*	Diamond core was cut into two halves using a diamond core saw for surface drilling. One of the halves was placed into a numbered calico bag, which was tied and placed in a plastic/poly-weave bags for assaying. Underground DDH samples were whole core sampled.
	If non-core, whether riffled, tube sampled, rotary split, etc. and whether sampled wet or dry.	RC samples were collected via a splitter to yield sub samples of approximately 3 kg from a 1 m downhole sample length. Expected waste zones were initially sampled as 2 m or 4 m composites and later resampled at 1 m intervals if anomalous assay results were returned. Re-sampling was undertaken using the spear sampling method
	For all sample types, the nature, quality and appropriateness of the sample preparation technique.	The Competent Person considers these methods appropriate for this style of mineralisation.
	Quality control procedures adopted for all subsampling stages to maximise representivity of samples.	CSA Global were unable to establish QAQC processes involving the use of CRM, including blanks and standards.

Criteria	JORC Code explanation	Commentary
		The following is described from the First Hit Mine Ore Resources and Mining Report, 2001 and indicates duplicates were used to inform the resource model. "Several samples were often submitted for each positive assay. These were taken on site and submitted to the same laboratory under a different sample number and then assayed using the same technique. An average of these results for each interval has been used within the ore resource calculations". CSA Global does not consider the above process to be suitable as a form of QAQC. The lack of CRMs is not industry practice. CSA Global recommends the application of industry standard QAQC to all future drilling programs. **Underground Face Sampling** CSA Global were unable to establish QAQC processes involving the use of CRM, including blanks and standards.
	Measures taken to ensure that the sampling is representative of the in-situ material collected, including for instance results for field duplicate/second-half sampling.	Barminco Pty Ltd See comments above regarding the use of duplicates by Barminco. Several samples were often submitted for each positive assay. These were taken on site and submitted to the same laboratory under a different sample number and then assayed using the same technique. An average of these results for each interval has been used within the ore resource calculations. **Underground Face Sampling** CSA Global were unable to establish representivity of the face samples or the use of field duplicates or assaying of sample splits.
	Whether sample sizes are appropriate to the grain size of the material being sampled.	The First Hit Project mineralisation and targets within the associated tenements are expected to be coarse grained and nuggety gold. Further exploration will need to consider the grain size of gold and distribution of particles. No previous petrology reports were found, and future work will include petrological studies in the early stage of exploration. **Underground Face Sampling** No information is available re sample size. The mineralisation is known to include nuggety visible Au.
Quality of assay data and laboratory tests	*The nature, quality and appropriateness of the assaying and laboratory procedures used and whether the technique is considered partial or total.*	7,865 samples were prepared for Fire Assay and tested by Kalgoorlie Assay Laboratory. There are incomplete records for the remaining 2,150 samples. Fire Assay is considered a total digest and whilst generally appropriate for the type of mineralisation, cyanide bottle roll leach test work may be recommended for exploration should coarse gold be encountered in future exploration. **Underground Face Sampling** No information is available with respect to the quality of the face samples.
	For geophysical tools, spectrometers, handheld XRF instruments, etc., the parameters used in determining the analysis including instrument make and model, reading times, calibrations factors applied and their derivation, etc.	No non-destructive tools or devices are recorded as being used.
	Nature of quality control procedures adopted (e.g. standards, blanks, duplicates, external laboratory checks) and whether acceptable levels of accuracy (i.e. lack of bias) and precision have been established.	CSA Global has not been able to obtain the original assay certificates for exploration and resource drilling on the First Hit Project tenements. As recorded in the QC procedure section duplicates were used as a way of informing the resource model. For future exploration it is recommended that standard CRMS, blanks and duplicates be used for QAQC. **Underground Face Sampling** No information is available with respect to QAQC procedures.
Verification of sampling and assaying	*The verification of significant intersections by either independent or alternative company personnel.*	Due to the samples being sampled and collected 20 years ago, independent verification is difficult and has not been undertaken. CSA Global recommend unpacking the remaining drill core on site and reviewing the geology, alteration, structure and mineralisation. **Underground Face Sampling**

Criteria	JORC Code explanation	Commentary
		No independent verification has been undertaken so far, however the hardcopy plan data is being entered into a database, which will facilitate checking of assay data presented on the face sampling plans against that recorded in Barminco and Barra Resources reports.
	The use of twinned holes.	No twin drilling has been undertaken; however, significant reported underground development and sampling has verified the information provided by the surface drilling. Some twinning of drill holes for exploration purposes is recommended by CSA Global.
	Documentation of primary data, data entry procedures, data verification, data storage (physical and electronic) protocols.	The data entry, storage and documentation of primary data was completed in Microsoft Access databases and assembled by CSA Global into a central database for future purposes. The majority of the data reviewed by CSA Global has been summarised from primary sources. **Underground Face Sampling** No independent verification has been undertaken so far, however the hardcopy plan data is being entered into a database, which will facilitate checking of assay data presented on the face sampling plans against that recorded in Barminco and Barra Resources reports. The face sampling data is presented as a series of Tables in Barra Resources report –'Final Mine Report, 2002' and submitted to DMIRS.
	Discuss any adjustment to assay data.	No adjustments or calibrations have been made to any assay data.
Location of data points	*Accuracy and quality of surveys used to locate drillholes (collar and downhole surveys), trenches, mine workings and other locations used in Mineral Resource estimation.*	All drill hole collars were surveyed by differential global positioning system (DGPS) or by the mine operations survey equipment. The following extract from the 2001 First Hit Mine Ore Resource and Mining report states the following: Down hole surveying of drill holes were undertaken on the majority of holes whilst being drilled. This has enabled only dip readings to be collected as the instrument was used within the drill string. Several programs of downhole surveying using a single shot Eastman camera have been completed for all available holes in the First Hit area and have been incorporated into the database. Where downhole surveys were unavailable due to the collapse of the hole, survey estimates at regular intervals have been applied. These are based on the deviation of the surrounding drill holes. Drill holes greater than 100 m in depth deviated consistently in the azimuth to the southwest (against rotation). The dip angle in most cases steepened and in some of the deeper holes this was quite dramatic. Drill string stabilizers were tried at various times in an attempt to help alleviate this problem but no consistent results were achieved. **Underground Face Sampling** The location of face sampled was recorded by mine surveyors. The face samples were used to guide mine development. It is unknown the extent the face sample data was used in Mineral Resource estimates.
	Specification of the grid system used.	Topographic data for the mine drilling were captured in MGA Zone 51 grid. A local grid has been established at First Hit, which is orthogonal to the known mineralised trend of the area (020 degrees). The grid orientation is at 290 degrees magnetic which is optimal for this deposit. The conversion from local to AMG 84 grid is presented in the table below. Local / AMG 84 Northing / Easting / RI / Northing / Easting / RI Point1 (BFH008): 40020 / 10000 / 448.991 / 6714690.694 / 265409.570 / 448.991 Point2 (BFH010): 40201.7 / 10000 / 442.716 / 6714861.448 / 265471.014 / 442.716
	Quality and adequacy of topographic control.	Historical survey work for the First Hit Mine was conducted via differential global positioning system (DGPS) and is appropriate as an industry standard method. A topographic surface used for coding the block model was built from a system using a detailed drone survey. The Competent Person considers that the surface is suitable for future exploration activities.
	Data spacing for reporting of Exploration Results.	The majority of the data on the tenements is surface geochemistry which are adequate for defining anomalies for future exploration.

Criteria	JORC Code explanation	Commentary
Data spacing and distribution	*Whether the data spacing and distribution is sufficient to establish the degree of geological and grade continuity appropriate for the Mineral Resource and Ore Reserve estimation procedure(s) and classifications applied.*	Existing drilling on the periphery of historically mined areas is suitable for defining additional drill targets laterally, down dip and in the near surface environment.
	Whether sample compositing has been applied.	Sample composting was applied in initial exploration drilling at the First Hit Project and always followed up by detailed sampling at 1 m interval, or less for core drilling.
Orientation of data in relation to geological structure	*Whether the orientation of sampling achieves unbiased sampling of possible structures and the extent to which this is known, considering the deposit type.*	The regular spaced drilling on consistent sections, and the orientations orthogonal to the strike of the lodes, has provided consistent support to intersections of mineralisation to eliminate any bias or influence of hole angles on grades.
	If the relationship between the drilling orientation and the orientation of key mineralised structures is considered to have introduced a sampling bias, this should be assessed and reported if material.	No relationship has been noted between drillhole orientation and mineralisation.
Sample security	*The measures taken to ensure sample security.*	The competent person is unaware of measures taken to ensure sample security during past exploration. Chain of custody procedures are recommended for future exploration.
Audits or reviews	*The results of any audits or reviews of sampling techniques and data.*	No external audit of sampling techniques and data could be sourced from the documents provided to CSA Global.

JORC 2012 Table 1 Section 2 – Reporting of Exploration Results

<table>
<tr><th>Criteria</th><th>JORC Code explanation</th><th>Commentary</th></tr>
<tr><td>Mineral tenement and land tenure status</td><td>Type, reference name/number, location and ownership including agreements or material issues with third parties such as joint ventures, partnerships, overriding royalties, native title interests, historical sites, wilderness or national park and environmental settings.</td><td>
<u>Tenements and location</u>
The First Hit Project tenements are located approximately 50 km due west of the town of Menzies, Western Australia on the Menzies (05) 1:250,000 and Riverina 3038 1:100,000 topographic map sheets, and include:
<table>
<tr><th>Tenement</th><th>Status</th><th>Holder</th></tr>
<tr><td>M30/0099</td><td>Live</td><td>Red Dirt Mining Pty Ltd</td></tr>
<tr><td>M30/0091</td><td>Live</td><td>Red Dirt Mining Pty Ltd</td></tr>
<tr><td>P30/1125</td><td>Live</td><td>Red Dirt Mining Pty Ltd</td></tr>
<tr><td>P30/1137</td><td>Live</td><td>Red Dirt Mining Pty Ltd</td></tr>
<tr><td>P30/1144</td><td>Live</td><td>Red Dirt Mining Pty Ltd</td></tr>
<tr><td>E30/529</td><td>Under application</td><td>Viking Mines Ltd</td></tr>
<tr><td>P30/1126</td><td>Live – undergoing transfer to Viking</td><td>Australia Menzies Emeralds Pty Ltd</td></tr>
</table>
<u>Third Party Interests</u>
The nickel rights to M30/99 & M30/91 are held by Riverina Resources Limited and Barra Resources Limited.
P30/1126 is subject to a 1% Net Smelter Royalty with Australia Emerald Menzies Pty Ltd on any gold produced from the tenement.
Red Dirt Mining are not aware of any material 3rd party interests or royalties.
</td></tr>
</table>

Criteria	JORC Code explanation	Commentary
		<u>Native Title, Historical sites and Wilderness</u> Archaeological and ethnographic studies were undertaken for M30/99 prior to further development in 2001. These studies involved an examination of the existing ethnographic data base pertaining to the mining area and an examination of known ethnographic site distribution. The studies concluded that it was unlikely that the developments will impact any sites of Aboriginal significance. This information was submitted to the Department of Aboriginal Affairs. A recent search of the Department of Aboriginal Affairs (DAA) Heritage Inquiry System indicates there are no registered Aboriginal Heritage Sites identified within any tenement covered under this MCP (DAA 2019). The mining lease was granted prior to the Native Title Act being enforced.
	The security of the tenure held at the time of reporting along with any known impediments to obtaining a licence to operate in the area.	The tenements are held in good standing by Red Dirt Mining Pty Ltd.
Exploration done by other parties	*Acknowledgment and appraisal of exploration by other parties.*	The Red Dirt tenements have been actively explored and mined since 1886 with the arrival of prospecting parties during the initial Western Australia gold rush. Arthur and Tom Evans founded the First Hit gold mine in 1938. Tom and Arthur worked the mine until Tom sold his share to Riverina station owner Bill Skathorpe in late 1953. Arthur and Bill worked the mine until Bill's death in 1954. George Vujcich Senior bought the mine from Arthur and Bill's estate in late 1955. George and then his son George operated the mine intermittently over a 40-year period. Barminco purchased the First Hit tenement from George's daughter in late 1996. Regional exploration activities were undertaken by Western Mining Corporation (WMC) and Consolidated Gold Operations prior to 1996 including geochemical sampling, lag sampling and auger programs. The programs covered the various regolith features with a purpose of defining broad geochemical anomalies. From 1996 to 2002 exploration and development was undertaken by Barra Resource or Barminco. Barminco Pty Ltd undertook geochemical soil geochemistry on the northern part of M30/99 between 1995 and 2000. Various combinations of multielement geochemistry were completed historically, ranging from gold-only assays to 42 element geochemistry. The following extract from the Barra Resources mine closure and production report provides an insight to the exploration and discovery of the First Hit deposit: *"Barminco Pty Ltd acquired the First Hit tenement in August 1996, with the objective of exploring for and developing moderate sized high grade gold deposits. Because of Barminco's mining and exploration activities at Two Boys, Karonie, Jenny Wren, Gordon Sirdar and Bacchus Gift mines the period between August 1996 and June 2000 saw only intermittent work at First Hit. Twenty RC drill holes were completed demonstrating the potential for high-grade underground resources.* *The First Hit deposit was effectively discovered in June 2000 with drill hole BFH 025 which returned 3 zones of mineralisation including 5m @ 60 g/t, 7m @ 9.0 g/t and 2m @ 3.7 g/t".* Barra Resources subsequently completed a 20 m x 25 m drill out to 240 m in depth, combined with a detailed feasibility study, culminating in the commencement of mining operations in August 2001. Barra Resources also completed RC drill programs at three prospects within the First Hit Project leases, referred to as First Hit North, First Hit South and Clarkes Well. Minor gold mineralisation was intersected in a small number of holes, but no further exploration was completed. The leases have since been owned by several companies and private operators without much additional exploration.
Geology	*Deposit type, geological setting and style of mineralisation*	**<u>Regional Geology</u>** The area of interest lies on the 1:100,000 Riverina geological sheet 3038 (Wyche, 1999). The Mt Ida greenstone belt is a north-striking belt of predominantly metamorphosed (upper greenschist-amphibolite facies) mafic and ultramafic

Criteria	JORC Code explanation	Commentary
		rocks that form the western boundary of the Eastern Goldfields geological terrane. The major structure in this belt is the Mt Ida Fault, a deep mantle tapping crustal suture that trends N-S and dips to the east. It marks the western boundary of the Kalgoorlie Terrane (~2.7 Ga) of the Eastern Goldfields Province against the Barlee Terrane (~3.0 Ga) of the Southern Cross Province to the west. To the east the belt is bounded by the Ballard Fault, a continuation of the strike extensive Zuleika Shear. The Mt Ida belt is widely mineralised, predominantly with discordant vein gold deposits. Associated element anomalism typically includes copper and arsenic but neither have been identified in economic concentrations. There is some nickel sulphide mineralisation associated with the komatiite component of the supracrustal rocks and the area includes a locally significant beryl deposit sporadically mined for emeralds. In the Riverina area the outcrop position of the Ida Fault is equivocal, and it is best regarded as a corridor of related structures with an axis central to the belt. The Riverina and First Hit Project area dominantly comprises metabasalts and metadolerites of tholeiitic parentage with lesser metagabbros and komatiites. Small post-tectonic granitoids intrude the sequence with locally higher-grade metamorphic conditions. Structurally, the dominant features are north-striking, east-dipping reverse faults and associated anastomosing strain zones. A conjugate set of late brittle structures striking NE and NW is also evident. The mineralisation exploited to date has typically been narrow mesothermal anastomosing veins. These frequently have strike and dip dimensions able to sustain small high-grade mining operations. Local Geology The local geology of the First Hit Project area comprises north-striking ultramafics, komatiites and peridotites with some sediments in the eastern part of the block. To the west there is a metabasalt unit including a prominent gabbro and further west again more peridotite with amphibolite. The general strike trend drifts to the north-northwest then back to north. The sequence includes a small felsic intrusive west of the Emerald workings and a zone of felsic schists within the eastern ultramafics. Felsic intrusives occur in the northwest corner. The local strike fabric trends north then north-northeast. The First Hit mineralisation occurs as a quartz lode varying to 4 m in thickness dipping at 70° to the east. The lode is hosted in biotite-carbonate schist within metabasalt and plunges to the south at around 50°. Numerous shafts, prospecting pits and costeans exist on the tenements and recorded production for the First Hit and First Hit North areas in the period 1930-1974 was ~7478 oz Au from 6091 tonnes mined. The First Hit North workings are 130 m further to the north-northeast. References Wyche, S.1(1995). Geology of the Mulline and Riverina 1:100,000 Sheets. Geological Survey of Western Australia Grey, A.R (2002) Annual Technical Reporting, 1 July 2000 to 30 June 2001, E30/193, M30/99, M30/118, P30/869, P30/894, Riverina 1:100,000 Sheet 3038 Barra Resources Limited
Drill hole Information	*A summary of all information material to the understanding of the exploration results including a tabulation of the following information for all Material drill holes:* • *easting and northing of the drill hole collar* • *elevation or RL (Reduced Level – elevation above sea level in metres) of the drill hole collar* • *dip and azimuth of the hole* • *down hole length and interception depth* • *hole length.*	A summary of the relevant drillhole information has been included in Appendix 1 in this report.

Criteria	JORC Code explanation	Commentary
	If the exclusion of this information is justified on the basis that the information is not Material and this exclusion does not detract from the understanding of the report, the Competent Person should clearly explain why this is the case.	
Data aggregation methods	*In reporting Exploration Results, weighting averaging techniques, maximum and/or minimum grade truncations (eg cutting of high grades) and cut-off grades are usually Material and should be stated. Where aggregate intercepts incorporate short lengths of high grade results and longer lengths of low grade results, the procedure used for such aggregation should be stated and some typical examples of such aggregations should be shown in detail.* *The assumptions used for any reporting of metal equivalent values should be clearly stated.*	All drilling exploration assay results are reported as weighted averages.
Relationship between mineralisation widths and intercept lengths	• *These relationships are particularly important in the reporting of Exploration Results.* • *If the geometry of the mineralisation with respect to the drill hole angle is known, its nature should be reported.* • *If it is not known and only the down hole lengths are reported, there should be a clear statement to this effect (eg 'down hole length, true width not known').*	The drilling programs at the First Hit deposit reported herein are variably oblique to the true width of the deposit. All drill holes are reported as down hole widths as the true width cannot be determined.
Diagrams	*Appropriate maps and sections (with scales) and tabulations of intercepts should be included for any significant discovery being reported These should include, but not be limited to a plan view of drill hole collar locations and appropriate sectional views*	All appropriate maps and plans are included in the body of the report.
Balanced reporting	*Where comprehensive reporting of all Exploration Results is not practicable, representative reporting of both low and high grades and/or widths should be practiced to avoid misleading reporting of Exploration Results.*	The assay intervals reported in Appendix 1 contain both the high grade and low-grade assay intervals.
Other substantive exploration data	*Other exploration data, if meaningful and material, should be reported including (but not limited to): geological observations; geophysical survey results; geochemical survey results; bulk samples – size and method of treatment; metallurgical test results; bulk density, groundwater, geotechnical and rock characteristics; potential deleterious or contaminating substances*	All information considered by the competent person to be of a material nature has been included in the body of the report.

Criteria	JORC Code explanation	Commentary
Further work	*The nature and scale of planned further work (eg tests for lateral extensions or depth extensions or large-scale step-out drilling). Diagrams clearly highlighting the areas of possible extensions, including the main geological interpretations and future drilling areas, provided this information is not commercially sensitive.*	Exploration programs are currently being designed to test the up dip, lateral and down dip extensions of the mineralisation at the First Hit deposit. Regional multielement geochemical programs are being designed to supplement the existing geochemistry, however, advances in geochemical analysis mean that that lower level detection limits can be obtained for more elements than in previous geochemical surveys. Previous geophysical data is being obtained with a view to reprocessing the data.