Sultan Resources Ltd
ACN: 623652 522

CORPORATE DETAILS

ASX Code: SLZ

DIRECTORS

STEVEN GROVES
MANAGING DIRECTOR

JEREMY KING
CHAIRMAN

DAVID LEES
NON-EXECUTIVE DIRECTOR

CONTACT
Suite 2, Level 1,
1 Altona Street
West Perth WA 6005
www.sultanresources.com.au

info@sultanresources.com.au

12th April 2021

BROAD ZONES OF SILVER MINERALISATION INTERSECTED IN MAIDEN DRILL PROGRAM AT THE TUCKLAN PROJECT, LACHLAN FOLD BELT, NSW

- **Results received from maiden 6 hole, 1,554.3m RC & Diamond drill program.**
- **Broad zones of silver mineralisation intersected:**
  - **TRC0001: 88m @ 4.1g/t Ag from 200m, including:**
    - **8m @ 15.5 g/t Ag from 218m, and**
    - **2m @ 45.6 g/t Ag from 284m**
- **Mineralisation associated with multi-phase quartz-carbonate-sulphide veining, sericite-chlorite-carbonate alteration and disseminated sulphide mineralisation**
- **Only one hole, TRC0001, pierced the target IP Chargeability bullseye, confirming:**
  - **Silver mineralisation is coincident with strong IP chargeability high,**
  - **IP is mapping a sliver dominated hydrothermal system which remains open to the east**
- **Results from extension soil sampling reveal a large silver and gold in soil anomaly to the east of the recent drilling, representing a significant target extending from TRC0001**
- **Future work programs including extension IP surveying, and air-core drilling of new Ag-Au targets are being considered.**
- **Surface gold mineralisation from Ordovician volcanics was not adequately tested due to difficult drill conditions - substantial gold potential remains**
- **IP results from Big Hill and Razorback have been received and are being interpreted. Results expected in April.**
- **Significant drilling program to commence in May at Big Hill and Razorback**

Sultan Resources Limited (ASX: SLZ) (**Sultan** or **Company**) is pleased to announce that assay results from the recent Tucklan drilling program have been received. The Company completed drill-testing of Induced Polarisation (IP) anomalies beneath strong gold, silver and copper surface geochemistry at the Tucklan project in February 2021 (see ASX Announcements 07/12/2020, 11/02/2021).

Managing Director, Steve Groves commented: *"These results are extremely encouraging. Drill hole TRC0001 pierced the IP bullseye and revealed a significant, silver-rich hydrothermal mineralising vein system. As evidenced by Silver Mines Ltd extensive tenure to the southeast, this part of the Macquarie Arc is highly prospective for silver, and recent surface work at Tucklan has shown that strong silver soil anomalism extends east of TRC0001 and that we are potentially only brushing the edge of a major silver-rich system.*

This leaves Sultan with a number of follow up targets at Tucklan, including the original gold-bearing altered Ordovician volcanic rocks at surface which remain untested by drilling, the recently discovered silver system to the east, and the potential porphyry system indicated by geophysics at the nearby Glen Athol prospect."

Drilling Program - Tucklan

During December 2020 and January 2021, the Company completed a maiden drill program at Tucklan with 6 Reverse Circulation holes, including two with diamond tails for a total of 1,544.3m (Figure 1, Appendix 1). Three holes reached their target depth of ~350m and three holes did not reach planned depth due to excessive ground water. The basement geology at Tucklan has been interpretated as Ordovician Tucklan Formation and Silurian Dungeree Volcanics of the Rockley - Gulgong Volcanic Belt, within the Macquarie Arc.

Logging of the drill chips and core revealed broad zones of hydrothermally altered volcaniclastics and coherent volcanic facies that showed multiple generations of veining and sulphide mineralisation in some holes. In particular, hole TRC0001, which targeted a strong IP chargeability 'bullseye' anomaly, intersected a 136m down hole zone (172m to 308m) of moderate to intense, multi-generational vein sets and associated disseminated, stringer and vein-hosted sulphide mineralisation within volcaniclastic sediments (Figures 2 and 3). Sulphide mineralisation throughout the interval was dominated by pyrite and pyrrhotite and significant sphalerite (Zn-sulphide), galena (Pb-sulphide) and chalcopyrite (Cu-sulphide) were all noted in some veins.

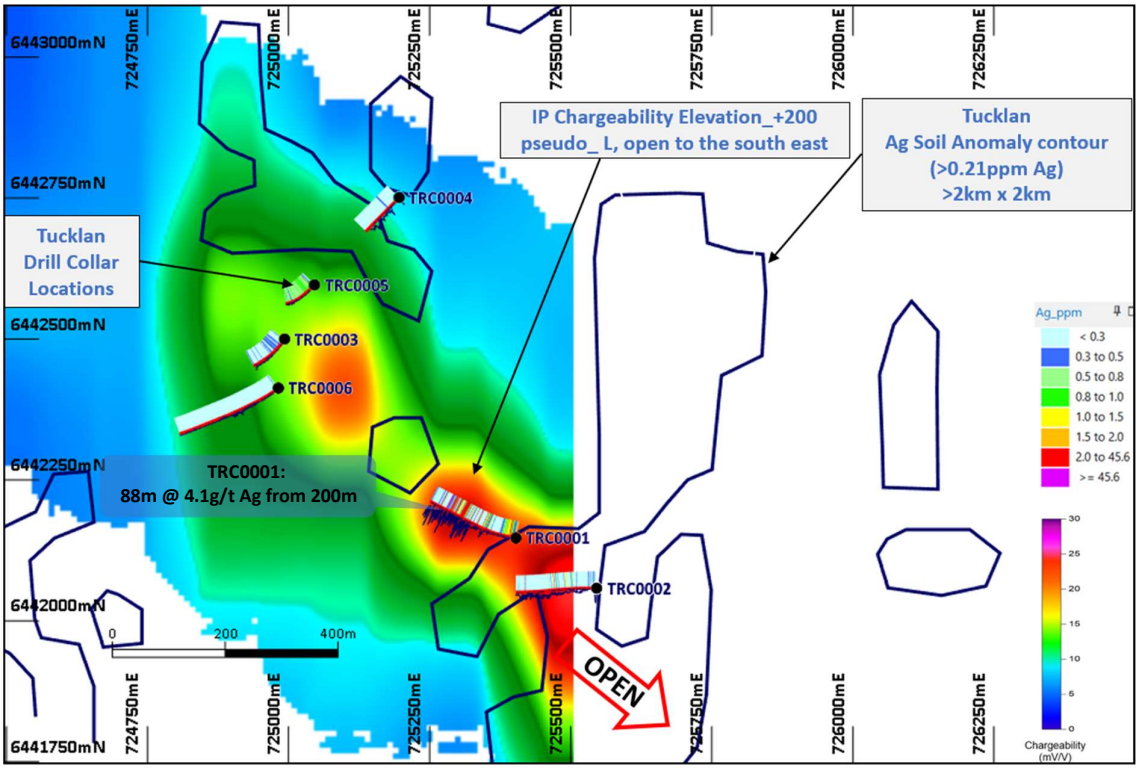

Figure 1: Drill collar locations over IP Chargeability pseudo image with Soil Ag >0.21ppm contour (blue outline) and magnetic susceptibility plotted on the right with 5x vertical exaggeration.

Drilling Results

All assay results have been received and have revealed that the vein and sulphide zone in TRC0001 represents a significant intersection of elevated silver mineralisation and confirms that the IP and surface geochemistry are marking the location of a potentially large, and previously undiscovered, hydrothermal, silver-rich mineralising system.

Silver mineralisation is associated with a multiphase quartz-carbonate-sulphide (pyrite – Pyrrhotite – galena – sphalerite – chalcopyrite) vein system with significant disseminated pyrite-pyrrhotite. Veining is hosted in a selectively pervasive, sericite-chlorite-carbonate altered, foliated, biotite-rich volcaniclastic siltstone – sandstone package.

Significant intersections from the drilling include:

Table 1: Significant silver, lead and zinc intersections from TRC0001

Hole ID	From(m)	To (m)	Interval m)	Ag g/t	Pb ppm	Zn ppm
TRC0001	20	42	22	1.41	50	207
	200	288	**88**	4.14	305.5	229
Incl.	*218*	*226*	*8*	***15.5***	***1119***	***694.5***
Incl.	*224*	*226*	*2*	***27.7***	***1875***	***1540***
and	*284*	*286*	*2*	***45.6***	***3010***	***1800***

Note: All intervals are down hole widths. Broad significant intersections calculated using >1g/t Ag cut-off and 10m internal dilution. Higher grade zones calculated using >10g/t Ag cut-off with 2m internal dilution. All assay results across relevant elements are included in Appendix 3.



Figure 2: Section of core from TRC0001 from 284m to 286m showing a zone of carbonate and sulphide veining that returned 2m @ 45.6g/t Ag, 810 ppm Ba, 135 ppm Bi, 170 ppm Cu, 0.3% Pb, 0.18% Zn.

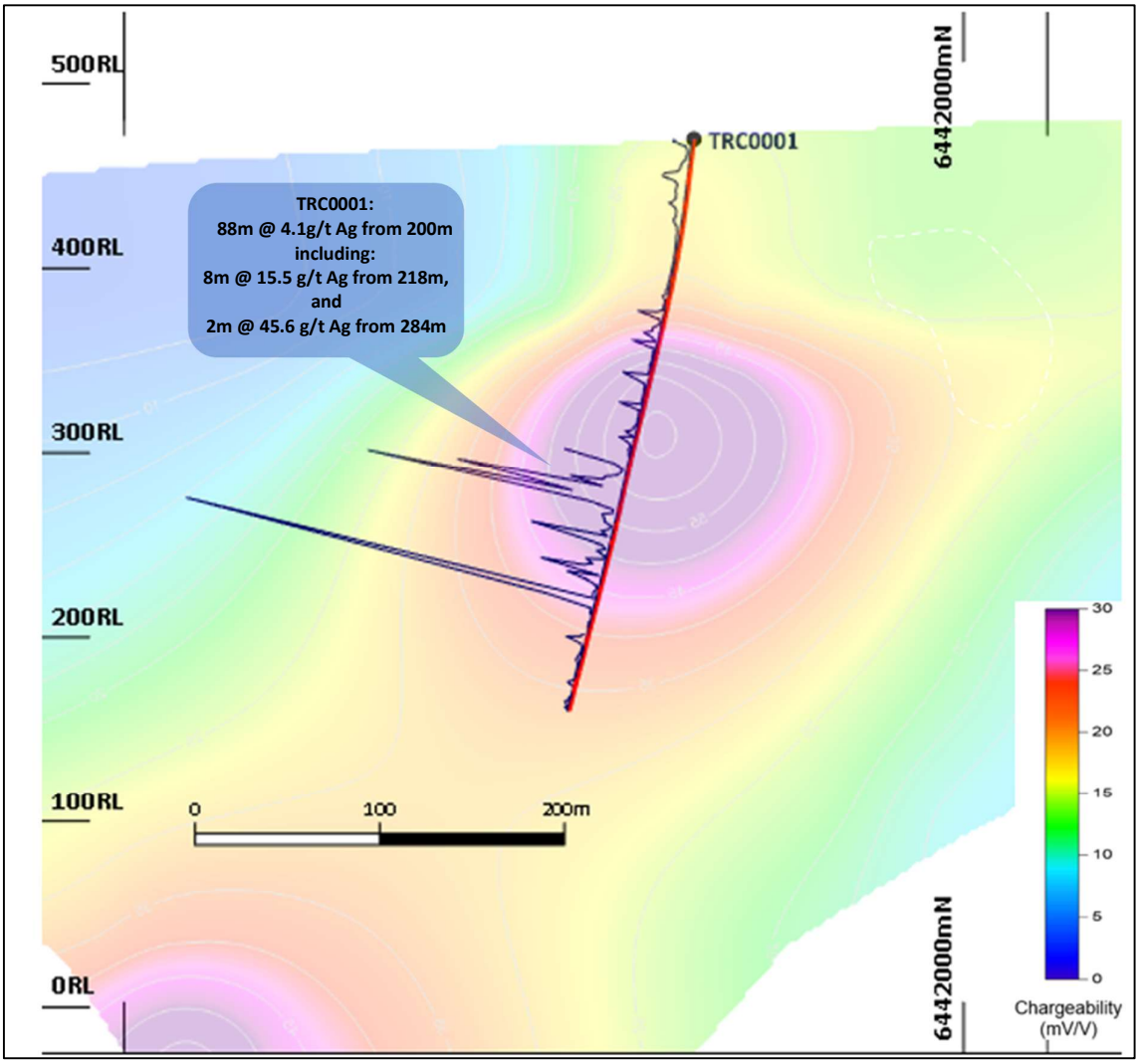

Figure 3: Oblique IP Chargeability Section 725350mE with TRC0001 showing the drill hole Ag assays (ppm) histogram plotted on IP Chargeability cross section (60% transparent)

Regional Exploration Potential

The Tucklan silver discovery lies at the north western end of a long zone of crustal extension on the eastern limb of the Macquarie Arc containing a number of silver deposits and exploration prospects (Figure 4). The most significant of these is the Bowden's Silver deposit, which the owners Silver Mines Ltd report is the largest undeveloped silver deposit in Australia (source: silvermines.com.au/projects/bowdens-silver-project/). Most of the silver-lead-zinc mineralisation at Bowden's is hosted by the Early Permian silicic and felsic Rylstone Volcanics on the north eastern flank of the exposed Lachlan Fold Belt. These volcanics overlie basement rocks containing Ordovician and Silurian to Devonian shallow marine to subaerial volcanics and sediments (host rocks at Tucklan). The Rylstone Volcanics have not been identified on EL8734.

Silver Mines Ltd report that drilling beneath the Permian-hosted mineralisation has intersected high-grade silver and gold mineralisation in the basement lithology within porphyry intrusives (see ASX:SVL Announcement 19/02/2018) and interpret these results to represent the feeder, or source to the Bowden's silver deposit. Silver Mines consider there to be great potential for further mineralisation in

the basement rocks in the form of high-grade vein-hosted zones as well as a potentially mineralised causative intrusion.

Another significant silver prospect in Silver Mines' portfolio and about 60 km southeast of Tucklan is the Barabolar Prospect where of several intrusive phases including diorite and quartzolite intrude Ordovician stratigraphy consisting of volcanics, shales, and calcareous mudstones (replaced with skarn mineralisation). Mineralisation is observed in volcanics, the skarn replacement and porphyry intrusive rocks (silvermines.com.au/projects/barabolar-project/).

Silver Mines highly prospective portfolio coupled with Sultan's recent exploration success at Tucklan demonstrate that the eastern limb of the Macquarie Arc is emerging as a region with significant potential for the discovery of deposits ranging across a variety of intrusive-related mineral systems.

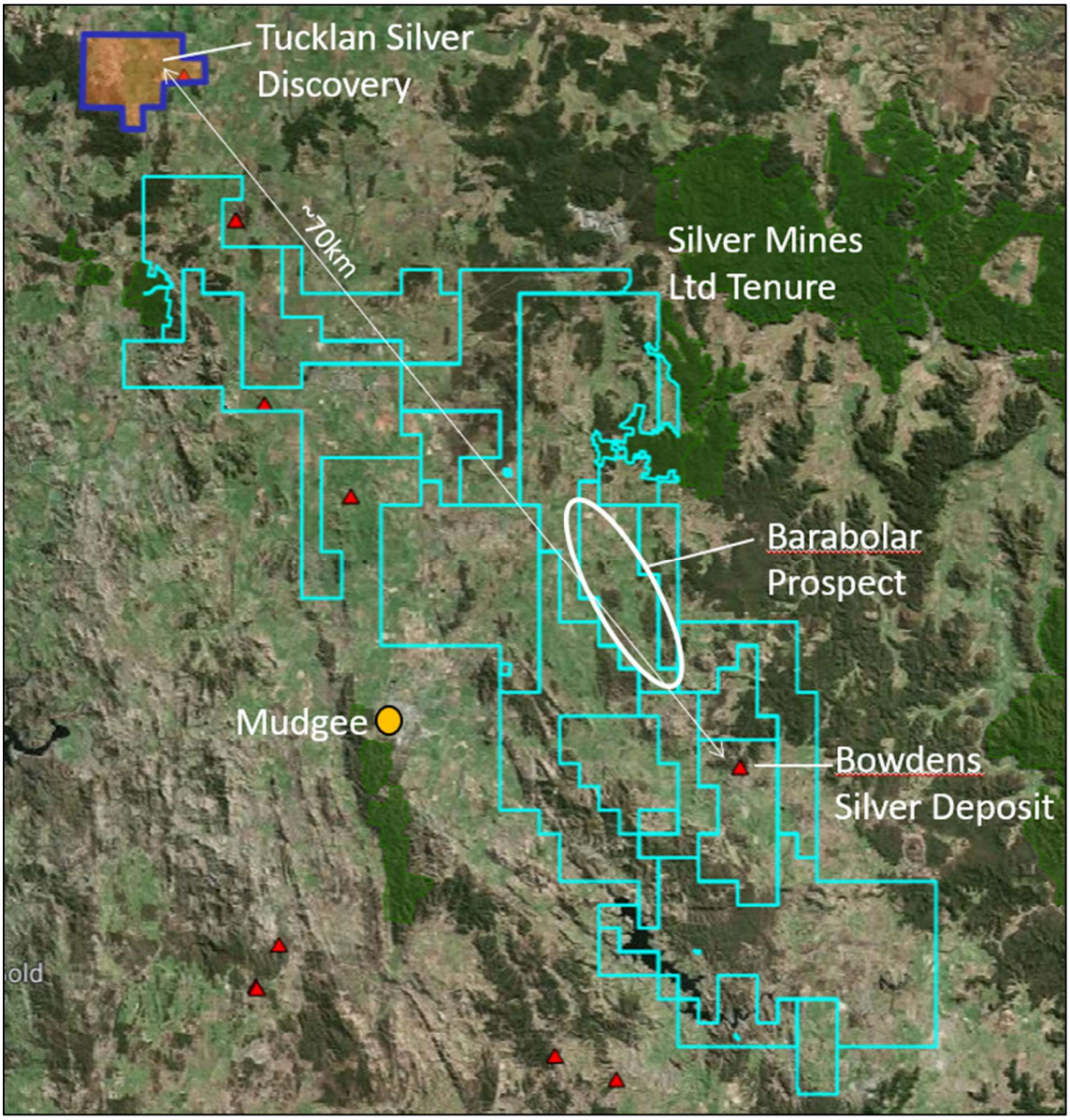

Figure 4: Location of the Tucklan silver discovery in relation to the Bowden's Silver Deposit and proximity to Silver Mines exploration tenure

Tucklan Soil Sampling Extension

Sultan has recently completed further soil sampling across a 100m x 100m sample grid to the south east of the previous soil sampling program at Tucklan. This work has increased the size of the NW-SE striking, low level Au (>11.7ppb Au) anomaly and defined a new, large silver anomaly (>0.21ppm Ag) that extends over a 1.5km x 0.5km area immediately to the east of TRC0001 (Figures 5 & 6). Pathfinder elements associated with strong silver anomalism include Au+Ba+Be+Cd+Pb+W+Tl. The strong silver anomalism immediately to the east of TRC0001 indicates that the recent drilling has intersected the edge of a large silver-rich mineralising system and future work should focus on defining the extents and tenor of this system in the area of strongest silver anomalism.

The large gold anomaly at Tucklan is coincident with a number of key pathfinder elements such as Hg-Ag-Te-Se-Bi-W-Pb-As-Sb-Cd and historical gold workings including numerous prospecting pits, alluvial workings, a shallow shaft and adit are also evident across the zone. The recent drilling did not effectively test for the deep source of gold anomalism at Tucklan.

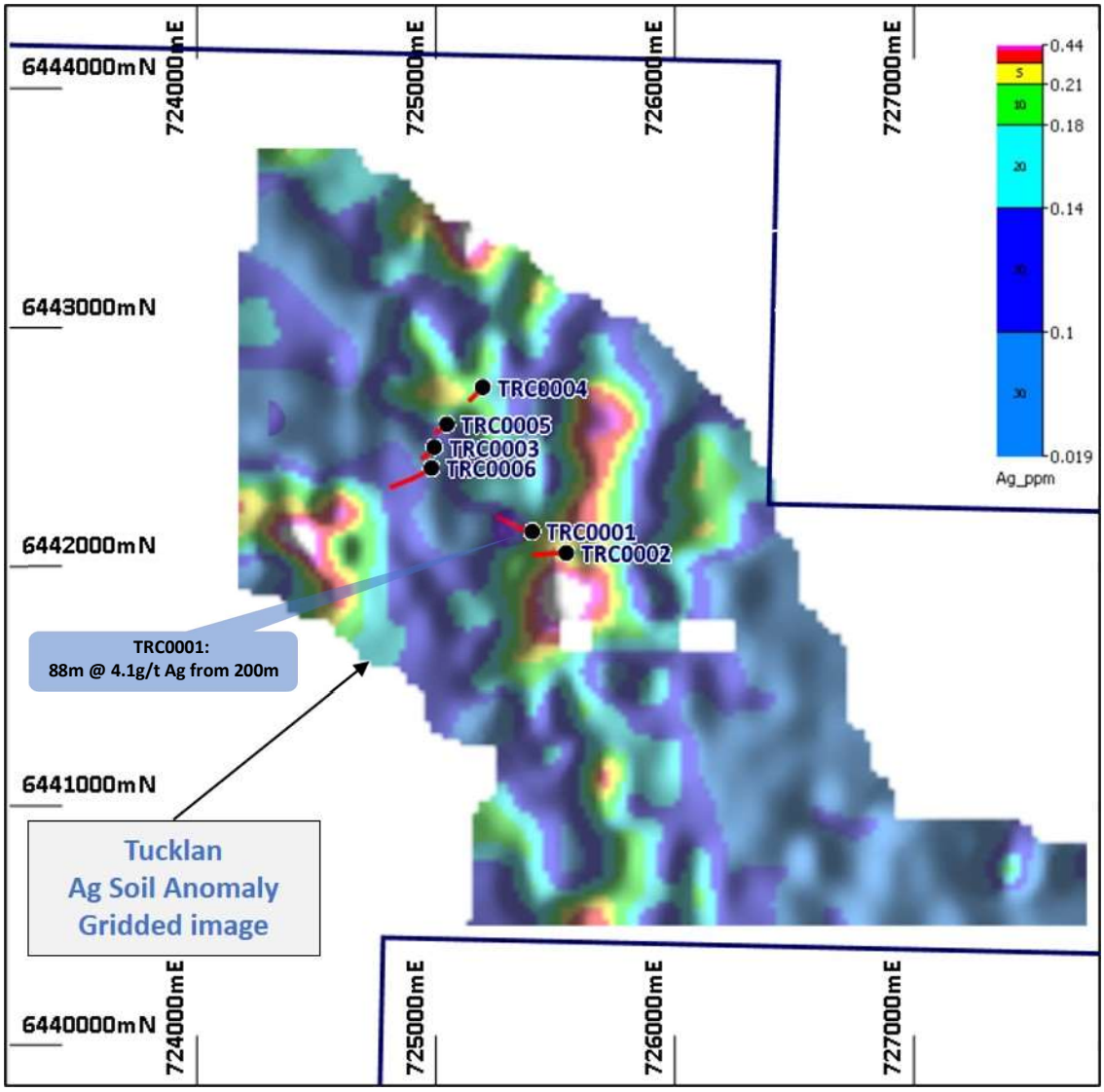

Figure 5: Gridded image of soil Ag response in relation to the recent drilling at Tucklan. Note the elevated silver anomalism immediately to the east of TRC0001.

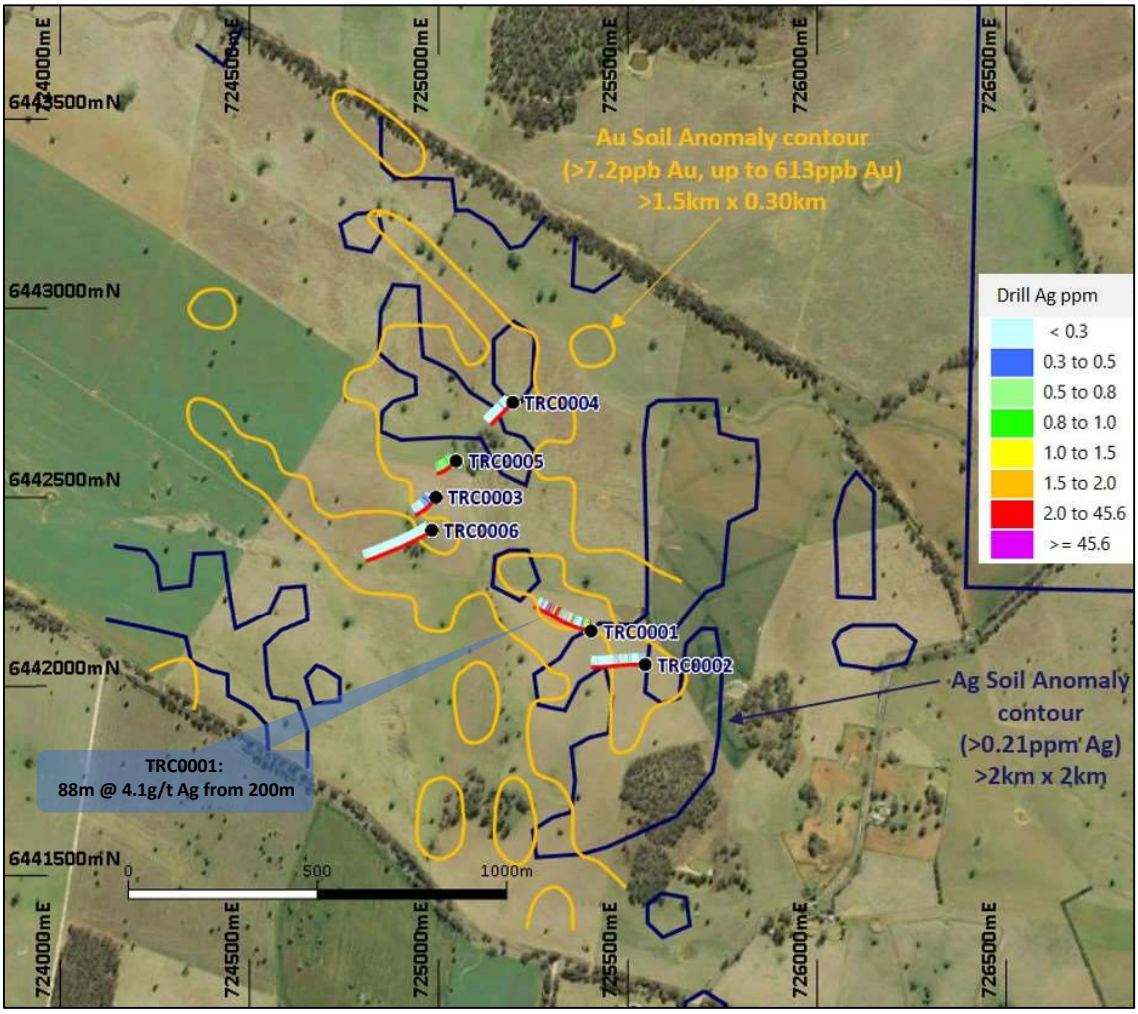

Figure 6: Outline of soil anomalies in Silver (blue, >0.21ppm) and gold (yellow, > 7.2ppb) in relation to the recent drilling.

Future Work Program

Tucklan

A number of target types have been identified across the Tucklan licence, including the recently discovered volcaniclastic-hosted silver mineralisation, the interpreted epithermal gold mineralisation indicated by rock sampling and mapping at surface (see ASX Announcement 02/06/2020) and potential deeper porphyry systems indicated by previous geophysical work at Glen Athol (see ASX Announcement 20/10/2020). Further IP and soil sampling have recently been completed at Glen Athol and results are awaited.

Sultan have demonstrated that high-quality exploration including geological mapping, detailed soil sampling and IP surveying have resulted in the discovery of a significant silver-rich hydrothermal mineralising system in the first drill hole on the prospect. This new discovery represents a very significant target and the Company is assessing future work programs at Tucklan including aircore drilling and further IP to the east of TRC0001, within the large silver anomaly, to increase the understanding and identify further drill targets. Exploration based on the pending IP and soil results will also continue at Glen Athol with the aim of identifying potential porphyry drill targets.

Big Hill

IP survey results across the Big Hill and Razorback porphyry target have been received and are being interpreted by Sultan and its technical consultants. This work is well advanced and once finalised, the results and follow up work program will be released to the market.

.

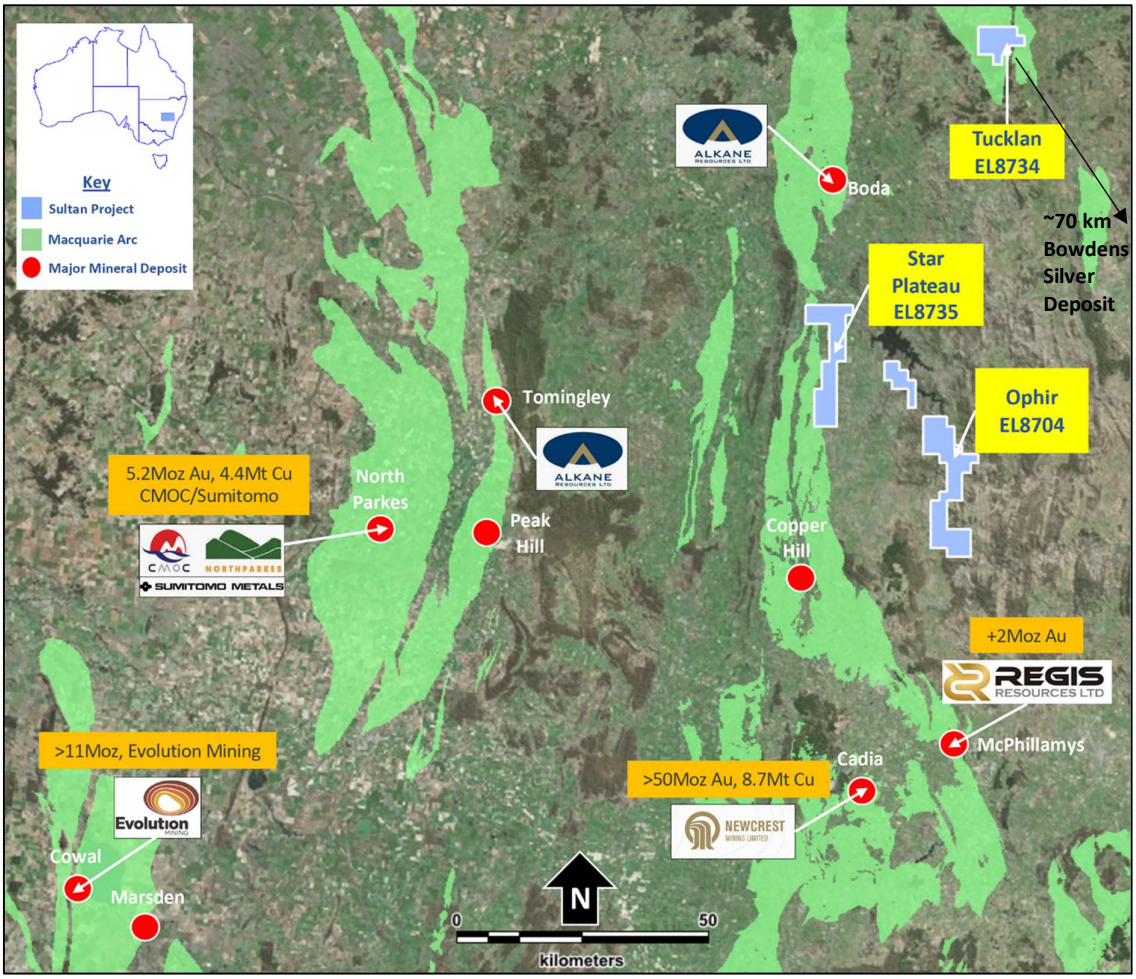

Figure 7: Location Map – Sultan Tenements over the prospective Macquarie Arc sequence

This announcement is authorised by Steve Groves, Managing Director

For further information contact:

Managing Director
Steve Groves
info@sultanresources.com.au

Investor Relations
Peter Taylor
Peter@nwrcommunications.com.au
0412 036 231

Competent Persons Statement

The information in this report that relates to Exploration Targets and Exploration Results is based on historical exploration information compiled by Mr Steven Groves, who is a Competent Person and a Member of the Australian Institute of Geoscientists. Mr Groves is Managing Director and a full-time employee of Sultan Resources Limited. Mr Groves has sufficient experience that is relevant to the style of mineralisation and type of deposit under consideration and to the activity being undertaken to qualify as a Competent Person as defined in the 2012 Edition of the "Australasian Code for the reporting of Exploration Results, Mineral Resources and Ore Reserves". Mr Groves consents to the inclusion in the report of the matters based on his information in the form and context in which it appears.

Disclaimer

In relying on the above mentioned ASX announcements and pursuant to ASX Listing Rule 5.23.2, the Company confirms that it is not aware of any new information or data that materially affects the information included in the above-mentioned announcements.

About Sultan Resources

Sultan Resources is an Australian focused exploration company with a portfolio of quality assets in emerging discovery terranes currently targeted by successful explorers such as Newcrest Mining, Alkane Resources, Gold Road Resources, and Sandfire Resources. Sultan's tenement portfolio includes prospective targets for porphyry Au-Cu, structurally-hosted gold, Nickel, Cobalt and base metals and include tenements located in the highly prospective Lachlan Fold Belt of Central NSW as well as projects located within the southern terrane region of the Yilgarn Craton in south and south eastern Western Australia. Sultan's board and management strategy is for a methodical approach to exploration across the prospects in order to discover gold and base metals that may be delineated via modern exploration techniques and exploited for the benefit of the company and its shareholders.

Appendix 1: Collar Details of Drilled Holes

HoleID	EASTING	NORTHING	RL	AZI	DIP	DEPTH
TRC0001	725403	6442147	470	281	-60	352.1
TRC0002	725546	6442058	463	270	-60	348
TRC0003	724993	6442500	462	215	-60	174
TRC0004	725196	6442751	452	225	-60	180
TRC0005	725046	6442596	452	225	-60	162
TRC0006	724982	6442413	471	233	-60	328.2

Appendix 2: JORC Code, 2012 Edition Table 1 – Colossus MetalsSection 1 Sampling Techniques and Data

(Criteria in this section apply to all succeeding sections.)

Criteria	JORC Code explanation	Commentary
Sampling techniques	• *Nature & quality of sampling (e.g. cut channels, random chips, or specific specialised industry standard measurement tools appropriate to the minerals under investigation, such as down hole gamma sondes, or handheld XRF instruments, etc.). These examples should not be taken as limiting the broad meaning of sampling.* • *Include reference to measures taken to ensure sample representivity & the appropriate calibration of any measurement tools or systems used.* • *Aspects of the determination of mineralisation that are Material to the Public Report.* • *In cases where 'industry standard' work has been done this would be relatively simple (e.g. 'reverse circulation drilling was used to obtain 1 m samples from which 3 kg was pulverised to produce a 30 g charge for fire assay'). In other cases more explanation may be required, such as where there is coarse gold that has inherent sampling problems. Unusual commodities or mineralisation types (e.g. submarine nodules) may warrant disclosure of detailed information.*	Rock sampling program • Rock chip samples were taken in the during field inspection of the Tucklan gold target • Rock samples were collected from surface outcrop and float • Outcrop samples are resistant portions of the local geology and are considered to be in situ. Float samples are interpreted to have been sourced from local area.. • Samples weighing up to several kilograms were collected soil sampling program • All soil sample points were located using a hand-held GPS with +/-5m accuracy utilising MGA zone 55 (GDA94) coordinate system. Surface organic matter was removed from the sample site using a hand pick and shovel and a 25cm x 25cm x 25cm deep hole was dug using a mattock, with a sample of primarily B soil horizon collected. The soil sample was screened using a 3mm mesh aluminium sieve and a 200-250 gram sub sample of -3mm fraction was retained in a labelled soil geochemical bag for analysis. Soil sample IDs and locations are stored digitally in a register which also notes sample content and conditions. External certified reference material / standards, blanks and duplicates are submitted every 50th, 51st and 52nd sample respectively for QAQC purposes.
Drilling techniques	• *Drill type (eg core, reverse circulation, open-hole hammer, rotary air blast, auger, Bangka, sonic, etc.) & details (e.g. core diameter, triple or standard tube, depth of diamond tails, face-sampling bit or other type, whether core is oriented & if so, by what method, etc.).*	• All 6 drill holes commenced with Reverse Circulation drilling using a track mounted drill rig – • RC Hole Depths are as follows: HoleID RC - DEPTH TRC0001 174

Criteria	JORC Code explanation	Commentary
		TRC0002 348 TRC0003 174 TRC0004 180 TRC0005 162 TRC0006 168 • Diamond tails were added to TRC0001 and TRC0006 using truck mounted UDR 1000 drill rig • TRC0006 – Drilled from 168 – 173.4m (5.4m) HQ3 before casing off, reducing to NQ2 and drilling from 173.4 to 328.1m (154.7m) NQ2 • TRC0001 – Drilled from 174 – 179.6m (5.6m) HQ3 before casing off, reducing to NQ2 and drilling from 179.6 to 352.10m (172.5m) NQ2 • Both single shot and final multishot survey data was completed with a Axis Champgyro • Core orientation was completed using Boart Longyear Truecore orientation system
Drill sample recovery	• *Method of recording & assessing core & chip sample recoveries & results assessed.* • *Measures taken to maximise sample recovery & ensure representative nature of the samples.* • *Whether a relationship exists between sample recovery & grade & whether sample bias may have occurred due to preferential loss/gain of fine/coarse material.*	• The RC rig was fitted with a cone splitter with adjustable ports at the bottom of the cyclone. At the end of each 1m, the sample is dropped into the cone splitter with the sample bag attached to the right side port. The samples were collected on 2m composites, with the sample bag removed every 2m of drilling. Field duplicates were collected every 50 samples with a second sample bag attached to the left side port. • Rock chips were collected on 1m intervals from the excess sample bags, these samples were sieved and washed and collected into plastic chip trays. • Drill hole data, samples and geology logging is recorded on a purpose designed logging excel spreadsheet and stored on the company online storage site. • Diamond core was extracted from the inner tube and placed into plastic core trays at the drill rig. Core was transported to a core facility for processing and sampling. Recovery was assessed between core blocks and visual examination

Criteria	JORC Code explanation	Commentary
		of the core in the trays. Orientation was completed by reconstructing the core in it's original position using v rails and the orientation marks placed on the core by the drillers and marking the orientation line up and down the section. • Core was cut using an automatic Almonte core saw. • Sampling was composited on 2m per sample of half core for the NQ2 core and 1m samples of half core for the HQ3 core N/A
Logging	• *Whether core & chip samples have been geologically & geotechnically logged to a level of detail to support appropriate Mineral Resource estimation, mining studies & metallurgical studies.* • *Whether logging is qualitative or quantitative in nature. Core (or costean, channel, etc.) photography.* • *The total length & percentage of the relevant intersections logged.*	Reverse Circulation and Diamond Drilling logging • Geological logging of the diamond core has been completed and recorded on excel spreadsheet logging system, RC geological logging is yet to be recorded on excel spreadsheet logging system, although quick logs have been completed. • All core has been meter marked, Recovery and RQD completed, Orientated, alpha and beta measurements on structures and vein sets, core photography and sampling has been completed and recorded on the company logging and sampling excel spreadsheet • The description is qualitative and includes lithology, alteration and mineralisation
Sub-sampling techniques & sample preparation	• *If core, whether cut or sawn & whether quarter, half or all core taken.* • *If non-core, whether riffled, tube sampled, rotary split, etc.& whether sampled wet or dry.* • *For all sample types, the nature, quality & appropriateness of the sample preparation technique.* • *Quality control procedures adopted for all sub-sampling stages to maximise representivity of samples.* • *Measures taken to ensure that the sampling is representative of the in situ material collected, including for instance results for field duplicate/second-half sampling.*	Rock and soil sampling program • The sample preparation for both rock and soils follows industry best practise involving oven drying, crushing and pulverisation Reverse Circulation and Diamond Drilling sampling • The sample preparation for both RC and DD follows industry best practise involving oven drying, crushing and pulverisation • All diamond core is half core, with half being sent for analysis and half being kept. Duplicates are collected every 50m and consist of quarter core • All Reverse Circulation drilling was sampled using a cone splitter on the bottom of the rig cyclone. The right port collects the original sample, with the left port used for duplicates. The level of the splitter is frequently checked by

Criteria	JORC Code explanation	Commentary
	• *Whether sample sizes are appropriate to the grain size of the material being sampled.*	the company representative at the rig and cleaned as required with compressed air, wet samples have been collected, these samples are noted in the company sampling and logging excel spreadsheet. • External certified reference material / standards, blanks submitted every 50th, 51st sample respectively for QAQC purposes for diamond drilling samples. • External certified reference material / standards, blanks and duplicates are submitted every 50th, 51st and 52nd sample respectively for QAQC purposes for reverse circulation samples. Both Reverse Circulation and Diamond drill core sampling are appropriate for the rock types intersected and follows industry best practice
Quality of assay data & laboratory tests	• *The nature, quality & appropriateness of the assaying & laboratory procedures used & whether the technique is considered partial or total.* • *For geophysical tools, spectrometers, handheld XRF instruments, etc., the parameters used in determining the analysis including instrument make & model, reading times, calibrations factors applied & their derivation, etc.* • *Nature of quality control procedures adopted (e.g. standards, blanks, duplicates, external laboratory checks) & whether acceptable levels of accuracy (i.e. lack of bias) & precision have been established.*	• Reverse Circulation and Diamond drill samples are analysed for 48 elements including Ag, Al, As, Ba, Be, Bi, Ca, Cd, Ce, Co, Cr, Cs, Cu, Fe, Ga, Be, Hf, In, K, La, Li, Mg, Mn, Mo, Na, Nb, Ni, P, Pb, Rb, Re, S, Sb, Sc, Se, Sn, Sr, Ta, Te, Th, Ti, Tl, U, V, W, Y Zn and Zr using method ME-MS61 (four acid ICP-MS). Gold will be analysed separately using ALS method Au-AA22, with a lower detection limit of 0.001 ppm. • Soil Samples were analysed for 53 elements including Au, Ag, Al, As, B, Ba, Be, Bi, Ca, Cd, Ce, Co, Cr, Cs, Cu, Fe, Ga, Ge, Hf, Hg, In, K, La, Li, Mg, Mn, Mo, Na, Nb, Ni, P, Pb, Pd, Pt, Rb, Re, S, Sb, Sc, Se, Sn, Sr, Ta, Te, Th, Ti, Tl, U, V, W, Y, Zn & Zr using method AuME-ST44. • External certified reference material / standards, blanks and duplicates are submitted every 50th, 51st and 52nd sample respectively for QAQC purposes. • QAQC samples are analysed on return of assay results, CRM are tested against certified values and pass is awarded if results fall within 3 standard deviations of the mean, a failure of results and/or investigation with the laboratory if results fall outside 3 standard deviations of the mean certified value. Duplicates are assessed paired against each other and blanks are checked for elevated elements of interest.

Criteria	JORC Code explanation	Commentary
Verification of sampling & assaying	• *The verification of significant intersections by either independent or alternative company personnel.* • *The use of twinned holes.* • *Documentation of primary data, data entry procedures, data verification, data storage (physical & electronic) protocols.* • *Discuss any adjustment to assay data.*	• All data are verified by at least two experienced geologists. • Data are stored in a digital database and interrogated using the ioGas™ geochemical software suite.
Location of data points	• *Accuracy & quality of surveys used to locate drill holes (collar & down-hole surveys), trenches, mine workings & other locations used in Mineral Resource estimation.* • *Specification of the grid system used.* • *Quality & adequacy of topographic control.*	• A handheld GPS was used to locate each sample point. Accuracy of +/- 5m is considered reasonable • MGA94, Zone 55 • Elevation were in AHD (MGA94, Zone 55)
Data spacing & distribution	• *Data spacing for reporting of Exploration Results.* • *Whether the data spacing & distribution is sufficient to establish the degree of geological & grade continuity appropriate for the Mineral Resource & Ore Reserve estimation procedure(s)&classifications applied.* • *Whether sample compositing has been applied.*	• Soil samples from the are collected across a grid spaced at • Tucklan 100m x 100m sample spacing • These spacings are considered reasonable to provide sufficient geochemical coverage over the target types sought. • For Reverse Circulation drill chips, 2m composite samples were collected, this is considered sufficient for the commodities under exploration • HQ3 diamond core has been sampled on 1m intervals • NQ2 diamond core has been samples on 2m composite intervals. • The sample spacing and compositing is considered reasonable to provide sufficient geochemical results for the target types sought.
Orientation of data in relation to geological structure	• *Whether the orientation of sampling achieves unbiased sampling of possible structures & the extent to which this is known, considering the deposit type.* • *If the relationship between the drilling orientation & the orientation of key mineralised structures is considered to have introduced a sampling bias, this should be assessed & reported if material.*	• Drilling was designed to intersect the recorded regional faults at as close as reasonable possible to perpendicular

Criteria	JORC Code explanation	Commentary
Sample security	• *The measures taken to ensure sample security.*	All geochemical samples are selected by geologists in the field and delivered to the lab by Sultan Resources contract field staff,
Audits or reviews	• *The results of any audits or reviews of sampling techniques & data.*	• Not applicable

(Criteria listed in the preceding section also apply to this section.)

Criteria	JORC Code explanation	Commentary
Mineral tenement & land tenure status	• *Type, reference name/number, location & ownership including agreements or material issues with third parties such as joint ventures, partnerships, overriding royalties, native title interests, historical sites, wilderness or national park & environmental settings.* • *The security of the tenure held at the time of reporting along with any known impediments to obtaining a licence to operate in the area.*	• The licences include EL8734, EL8704 and EL8735, which together cover a total area of approximately 326 km2 within the Lachlan Fold Belt of central NSW. All licences are in good standing
Exploration done by other parties	• *Acknowledgment & appraisal of exploration by other parties.*	• Previous exploration over EL8734 has been limited. Work reported was generally generative in nature and at a reconnaissance level.
Geology	• *Deposit type, geological setting & style of mineralisation.*	The Project lies 45km northeast of the Boda Cu-Au porphyry discovery within the Late Ordovician – Early Silurian Tucklan Formation, Rockley - Gulgong Volcanic Belt, Macquarie Arc. The Tucklan Formation is considered to be synchronous with Phase 4 volcanism in the Macquarie Arc which is associated in time and space with the largest porphyry Au-Cu deposits. It is associated with historical gold workings that include numerous prospecting pits, plus a shallow shaft and adit. These form part of the overlooked & extensive Tucklan gold field. Bowdens Silver deposit is located 70km to the southeast of the project area. The Lachlan Orogen is approximately 700 km wide and 1000 km long and has disputed complex evolutionary history. The Macquarie Arc is part of the eastern sub-province of the Lachlan Orogen and is the host to numerous porphyry Au–Cu deposits. It consists mainly of subduction-related Ordovician intermediate and mafic volcanic, volcaniclastic

<table>
<tr><th>Criteria</th><th>JORC Code explanation</th><th>Commentary</th></tr>
<tr><td></td><td></td><td>and associated intrusive rocks and was accreted to Gondwana in the Early Silurian, and underwent rifting and burial in the Middle to Late Silurian.

It consists of four structural belts, namely, the western (Junee-Narromine), the central (Molong), the eastern (Rockley-Gulgong) Belt, and southern (Kiandra) volcanic belts. These belts have most likely been formed by rifting and dismemberment of a single arc, which developed along the boundary between the Australian and proto-Pacific plates during the Ordovician and was subsequently dismembered during the Silurian.

An entirely intra-oceanic setting is postulated for the Macquarie Arc (Crawford et al., 2007), with four phases of arc-type magmatism, the earliest in the Early Ordovician, and culminating in the Late Ordovician to Early Silurian. The four phases of volcanism in the Macquarie Arc relate to distinct groups of porphyritic intrusions that vary from monzodiorite-diorite through monzonite-granodiorite compositions and correspond with porphyry copper-gold and epithermal gold-silver mineralisation

Lithology

Based on the work discussed in this document, the rocks at Tucklan are classified to be of trachy-andesite to alkali basaltic volcano-sedimentary origin.</td></tr>
<tr><td>Drill hole Information</td><td>• A summary of all information material to the understanding of the exploration results including a tabulation of the following information for all Material drill holes:
o Easting & northing of the drill hole collar
o elevation or RL (Reduced Level – elevation above sea level in metres) of the drill hole collar
o dip & azimuth of the hole
o down hole length & interception depth
o hole length.
• If the exclusion of this information is justified on the basis that the information is not Material & this exclusion does not detract from the understanding of the report, the Competent Person should clearly explain why this is the case.</td><td>• Eastings, Northings and RL were collected using a handheld GPS locate each drill collar. Accuracy of +/- 5m is considered reasonable
• MGA94, Zone 55
Elevation were in AHD (MGA94, Zone 55)
<table><tr><th>HoleID</th><th>EASTING</th><th>NORTHING</th><th>RL</th><th>AZI</th><th>DIP</th><th>Total DEPTH</th></tr><tr><td>TRC0001</td><td>725403</td><td>6442147</td><td>470</td><td>281</td><td>-60</td><td>352.1</td></tr><tr><td>TRC0002</td><td>725546</td><td>6442058</td><td>463</td><td>270</td><td>-60</td><td>348</td></tr><tr><td>TRC0003</td><td>724993</td><td>6442500</td><td>462</td><td>215</td><td>-60</td><td>174</td></tr><tr><td>TRC0004</td><td>725196</td><td>6442751</td><td>452</td><td>225</td><td>-60</td><td>180</td></tr><tr><td>TRC0005</td><td>725046</td><td>6442596</td><td>452</td><td>225</td><td>-60</td><td>162</td></tr><tr><td>TRC0006</td><td>724982</td><td>6442413</td><td>471</td><td>233</td><td>-60</td><td>328.2</td></tr></table></td></tr>
</table>

Criteria	JORC Code explanation	Commentary
Data aggregation methods	• *In reporting Exploration Results, weighting averaging techniques, maximum and/or minimum grade truncations (e.g. cutting of high grades)&cut-off grades are usually Material & should be stated.* • *Where aggregate intercepts incorporate short lengths of high grade results & longer lengths of low grade results, the procedure used for such aggregation should be stated & some typical examples of such aggregations should be shown in detail.* • *The assumptions used for any reporting of metal equivalent values should be clearly stated.*	• N/A
Relationship between mineralisation widths & intercept lengths	• *These relationships are particularly important in the reporting of Exploration Results.* • *If the geometry of the mineralisation with respect to the drill hole angle is known, its nature should be reported.* • *If it is not known & only the down hole lengths are reported, there should be a clear statement to this effect (e.g.'down hole length, true width not known').*	• Down hole length only and not true width of mineralisation intervals are reported as true width is unknown.
Diagrams	• *Appropriate maps & sections (with scales)&tabulations of intercepts should be included for any significant discovery being reported These should include, but not be limited to a plan view of drill hole collar locations & appropriate sectional views.*	• See maps and figures accompanying this ASX release.
Balanced reporting	• *Where comprehensive reporting of all Exploration Results is not practicable, representative reporting of both low & high grades and/or widths should be practiced to avoid misleading reporting of Exploration Results.*	• Reference has been made to anomalous levels of geochemical pathfinder elements in the document. This interpretation has been determined by experienced Colossus Metals' geologists using the ioGas™ geochemical software. It is impractical to present every result for all 53 elements across the sample population in this document. A map showing the distribution of anomalous Au has been included for reference.
Other substantive exploration data	• *Other exploration data, if meaningful & material, should be reported including (but not limited to): geological observations; geophysical survey results; geochemical survey results; bulk samples – size&method of treatment; metallurgical test results; bulk density, groundwater, geotechnical & rock characteristics; potential deleterious or contaminating substances.*	• The Induced Polarisation (IP) survey method is often used to determine the location of disseminated sulphides. Rocks containing sulphide minerals can be more readily charged than barren ground. An external current is applied, and charge separation can occur on sulphide grain boundaries. When the transmitted current is switched off the decay of the current can be measured.

Criteria	JORC Code explanation	Commentary
		• The IP survey was completed by Fender Geophysics. The oversight of the survey and auditing (QAQC) and processing of data acquired was conducted by Alan Ortel, an experienced geophysict. • The IP survey array used was Dipole-Dipole with a 100m receiver dipole size and a 100m transmitter dipole size. The transmitter dipole was moved at 100m intervals, achieving a 100m station spacing. All seven (7) lines are orientated North-South and spaced at 200m intervals. The transmitter used is a GDD-Tx4, 5kVA transmitter system and the receiver used in a GDD-Rx32. The survey was collected with a frequency of 0.25Hz. • The transmitter and receiver electrode positions are located to hand-held GPS accuracy, generally +-3m (UTM projection GDA94 Zone 55). • Other Geophysical data including publicly available magnetic and radiometric surveys have been referred to in interpreting the Tucklan Gold Target. All data are available from the NSW Department of Planning, Industry and Environment MinView website: https://minview.geoscience.nsw.gov.au
Further work	• *The nature & scale of planned further work (e.g. tests for lateral extensions or depth extensions or large-scale step-out drilling).* • *Diagrams clearly highlighting the areas of possible extensions, including the main geological interpretations & future drilling areas, provided this information is not commercially sensitive.*	• The focus on future work will be to ultimately generate additional targets for deep drilling. Work to enable this will include shallow Aircore drilling, further soil sampling programs coupled with extension IP geophysics to locate bodies of disseminated sulphides beneath the surface. If sufficient encouragement is gained from this work, then further deeper RC or diamond drilling is anticipated.

Appendix 3: Assay Results

Sample_ Type	Hole_ID	Depth From (m)	Depth To (m)	Au ppm	Ag ppm	As ppm	Ba ppm	Bi ppm	Cu ppm	Mo ppm	Pb ppm	S_%	Zn ppm
RC	TRC0001	0	2	0.299	1.85	22.3	740	0.3	156	0.81	151	0.01	288
RC	TRC0001	2	4	0.226	1.98	17.2	560	0.27	173	0.24	81	0.005	168
RC	TRC0001	4	6	0.068	0.6	8	420	0.25	146.5	0.2	42.1	0.01	167
RC	TRC0001	6	8	0.031	0.39	11.2	340	0.24	147	0.17	79.2	0.005	285
RC	TRC0001	8	10	0.022	0.32	16.4	290	0.16	116	0.18	87.2	0.005	260
RC	TRC0001	10	12	0.026	0.36	59.7	380	0.18	145	0.24	49.2	0.005	214
RC	TRC0001	12	14	0.031	0.4	53.7	430	0.24	106.5	0.96	64.2	0.005	123
RC	TRC0001	14	16	0.025	0.69	440	750	0.21	148	3.29	87.1	0.005	239
RC	TRC0001	16	18	0.053	0.86	762	700	0.38	127.5	1.96	81.3	0.005	211
RC	TRC0001	18	20	0.03	0.89	592	760	0.29	126.5	1.18	36.1	0.005	140
RC	TRC0001	20	22	0.154	1.13	2240	650	0.23	141.5	1.72	67	0.01	344
RC	TRC0001	22	24	0.041	2.52	895	550	0.13	122.5	0.68	42.6	0.01	356
RC	TRC0001	24	26	0.044	2.68	309	520	0.13	120.5	1.01	26	0.01	181
RC	TRC0001	26	28	0.022	1.3	211	650	0.23	114	1.77	28.2	0.8	130
RC	TRC0001	28	30	0.016	1	130	690	0.27	111.5	1.45	25.5	1.17	109
RC	TRC0001	30	32	0.007	1.05	340	440	0.23	97.3	2.14	22.3	0.8	161
RC	TRC0001	32	34	0.003	1.12	252	350	0.24	112	2.24	41.1	1.1	189
RC	TRC0001	34	36	0.003	1	126.5	760	0.16	117	1.75	26.5	1.46	128
RC	TRC0001	36	38	0.004	0.98	133.5	850	0.2	121.5	1.83	15.8	1.43	174
RC	TRC0001	38	40	0.009	1.1	54.3	860	0.26	111.5	2.44	25.7	1.56	132
RC	TRC0001	40	42	0.01	1.63	533	800	0.25	116	2	230	1.59	369
RC	TRC0001	42	44	0.002	0.99	84.7	740	0.24	107	1.62	38	1.42	107
RC	TRC0001	44	46	0.003	0.78	42.3	670	0.22	105	1.37	17.2	1.15	89
RC	TRC0001	46	48	0.001	0.71	27.1	670	0.2	105	1.1	20.5	1.08	88
RC	TRC0001	48	50	0.003	0.72	31.6	680	0.23	109	1.35	23.5	1.03	94
RC	TRC0001	50	52	0.016	0.9	27.7	730	0.26	138	1.15	21.9	1.45	104
RC	TRC0001	52	54	0.005	0.76	24.2	720	0.27	121.5	1.14	21.4	1.24	105
RC	TRC0001	54	56	0.001	0.47	32.2	720	0.23	107.5	1.01	19.3	0.99	103
RC	TRC0001	56	58	0.002	0.38	17.6	650	0.25	107.5	0.91	24.1	1.14	93
RC	TRC0001	58	60	0.001	0.32	27.1	710	0.29	109	1.08	23.5	1.46	90
RC	TRC0001	60	62	0.001	0.33	16.7	680	0.28	112	1.09	27.6	1.37	298
RC	TRC0001	62	64	0.001	0.28	20	710	0.25	114	1.08	17.6	1.31	116
RC	TRC0001	64	66	0.001	0.27	42.9	610	0.23	102	1.16	19.2	1.1	98
RC	TRC0001	66	68	0.003	0.25	29.6	670	0.26	110.5	1.08	25.3	1.05	114
RC	TRC0001	68	70	0.002	0.22	23.6	650	0.32	115.5	1.17	19.8	1.03	113
RC	TRC0001	70	72	0.001	0.17	16.9	670	0.25	105.5	0.97	14	0.93	98
RC	TRC0001	72	74	0.001	0.19	15	620	0.34	110.5	1.04	14.1	1.34	109
RC	TRC0001	74	76	0.001	0.17	9.2	620	0.27	93.7	0.93	13.7	1.16	86
RC	TRC0001	76	78	0.001	0.16	14.5	590	0.29	101.5	1.05	11.2	1.36	85
RC	TRC0001	78	80	0.001	0.17	21.1	620	0.28	97.2	1.12	11.7	1.28	85
RC	TRC0001	80	82	0.001	0.18	12.6	630	0.34	117.5	1.1	11.3	1.66	81
RC	TRC0001	82	84	0.001	0.19	6.2	720	0.37	106.5	1.39	15	2.17	62
RC	TRC0001	84	86	0.001	0.2	10.3	700	0.35	100	1.1	15.3	1.85	85
RC	TRC0001	86	88	0.001	0.2	11	690	0.38	111.5	1.3	15.6	2.19	125
RC	TRC0001	88	90	0.001	0.22	9.3	670	0.38	109.5	1.14	15.5	2.24	72
RC	TRC0001	90	92	0.001	0.26	4.4	690	0.46	114.5	1.19	21.2	1.97	93
RC	TRC0001	92	94	0.001	0.21	8.2	690	0.39	107.5	1.26	18.1	1.85	69

Sample_ Type	Hole_ID	Depth From (m)	Depth To (m)	Au ppm	Ag ppm	As ppm	Ba ppm	Bi ppm	Cu ppm	Mo ppm	Pb ppm	S_%	Zn ppm
RC	TRC0001	94	96	0.001	0.33	16.4	590	0.52	121	1.47	30.6	1.96	70
RC	TRC0001	96	98	0.001	0.24	3.6	730	0.5	104	1.65	23.3	1.86	82
RC	TRC0001	98	100	0.005	0.56	2	670	1.13	116	2.04	52.7	2.28	76
RC	TRC0001	100	102	0.001	0.21	3	750	0.51	110	1.31	17.5	2.02	53
RC	TRC0001	102	104	0.001	0.21	165.5	550	0.5	106.5	1.01	16.4	1.91	64
RC	TRC0001	104	106	0.011	0.27	176.5	540	0.54	129.5	1.29	18.4	3.52	55
RC	TRC0001	106	108	0.001	0.2	143.5	560	0.55	108	1.15	14.8	2.16	60
RC	TRC0001	108	110	0.008	0.8	2920	360	1.51	101.5	0.95	159.5	1.54	153
RC	TRC0001	110	112	0.093	2.77	1260	390	4.9	150	1.35	577	2.26	1100
RC	TRC0001	112	114	0.005	0.39	151.5	650	0.76	108.5	1.06	49.5	1.78	84
RC	TRC0001	114	116	0.001	0.16	4.6	630	0.39	91.7	1.05	11.2	1.71	52
RC	TRC0001	116	118	0.001	0.39	13	600	0.85	115.5	1.33	44.3	2.35	105
RC	TRC0001	118	120	0.001	0.85	22.3	320	1.67	98.3	1.38	117	1.3	161
RC	TRC0001	120	122	0.001	0.83	49	250	1.6	60.4	1.67	132.5	0.59	193
RC	TRC0001	122	124	0.002	1.64	5.8	800	3.51	123	4.99	161	1.83	225
RC	TRC0001	124	126	0.001	0.57	33.1	570	1.26	117.5	1.32	61	2.06	99
RC	TRC0001	126	128	0.001	0.28	18.9	780	0.73	103	1.07	28.4	1.93	64
RC	TRC0001	128	130	0.001	2.65	21	690	5.55	120	1.7	277	2.09	169
RC	TRC0001	130	132	0.001	0.24	36.8	740	0.73	96.1	1.54	23.8	2.02	56
RC	TRC0001	132	134	0.003	0.19	17.5	830	0.63	101	1.02	19.8	2.19	71
RC	TRC0001	134	136	0.004	0.2	16.2	790	0.64	110.5	1.06	21.5	2.13	64
RC	TRC0001	136	138	0.001	0.16	12.3	790	0.46	103	1.3	17.7	1.84	60
RC	TRC0001	138	140	0.001	0.14	13	760	0.46	110.5	1.79	11.5	2.02	57
RC	TRC0001	140	142	0.001	0.24	10.1	770	0.49	94.2	1.86	26.2	1.25	105
RC	TRC0001	142	144	0.001	0.15	18.4	300	0.31	46.4	1.63	18.5	0.72	106
RC	TRC0001	144	146	0.001	0.13	7.3	200	0.3	39.7	1.53	15.2	0.56	93
RC	TRC0001	146	148	0.001	0.23	24.3	260	0.53	56.8	1.83	27.2	0.82	126
RC	TRC0001	148	150	0.001	2.84	53.6	210	6.12	84.3	2.1	266	1.14	272
RC	TRC0001	150	152	0.009	1.52	7.9	480	3.74	136.5	1.29	128	1.76	372
RC	TRC0001	152	154	0.004	0.3	6.5	760	1.33	124.5	2.26	31	1.94	82
RC	TRC0001	154	156	0.018	0.25	8.3	790	0.97	103.5	1.24	25.1	1.76	75
RC	TRC0001	156	158	0.001	0.21	6.1	840	0.77	101.5	0.86	21.3	1.46	78
RC	TRC0001	158	160	0.002	0.18	4.6	920	0.75	95.5	0.85	16.2	1.29	61
RC	TRC0001	160	162	0.001	0.16	4.3	910	0.73	92.1	0.94	15.5	1.38	76
RC	TRC0001	162	164	0.001	0.2	38.4	850	0.81	99.7	1.19	25.5	1.29	96
RC	TRC0001	164	166	0.001	0.12	18.5	760	0.55	111	1.76	16.7	1.77	57
RC	TRC0001	166	168	0.005	2.44	7.2	500	6.26	103	0.86	140.5	1.93	189
RC	TRC0001	168	170	0.003	0.18	1.5	840	0.83	94.5	0.79	14.6	1.7	45
RC	TRC0001	170	172	0.002	0.16	2.8	970	0.81	93.7	0.76	14.3	1.45	59
RC	TRC0001	172	174	0.005	0.16	4.6	940	0.96	102.5	0.87	14.7	1.59	61
DD	TRC0001	174	176	0.001	0.14	10.9	860	0.92	121	1.5	13.1	1.41	55
DD	TRC0001	176	178	0.001	0.11	3.2	840	0.58	106.5	1.33	15.1	1.56	52
DD	TRC0001	178	180	0.0005	0.31	2.9	630	1.5	100.5	0.98	29	1.81	59
DD	TRC0001	180	182	0.002	0.42	2.7	600	1.87	113	0.58	33.4	2.16	70
DD	TRC0001	182	184	0.001	1.09	1.8	770	3.66	123.5	1.23	101.5	1.96	72
DD	TRC0001	184	186	0.0005	0.12	1.7	1040	1.13	107.5	1.02	21.2	1.54	44

Sample_ Type	Hole_ID	Depth From (m)	Depth To (m)	Au ppm	Ag ppm	As ppm	Ba ppm	Bi ppm	Cu ppm	Mo ppm	Pb ppm	S_%	Zn ppm
DD	TRC0001	186	188	0.001	1.59	7.1	1080	5.35	108.5	1.28	81.4	1.54	39
DD	TRC0001	188	190	0.002	0.52	3	660	2.24	141.5	1	39.2	2.41	73
DD	TRC0001	190	192	0.001	0.16	2.8	820	1.01	98.9	0.58	18.5	2.34	64
DD	TRC0001	192	194	0.0005	0.37	4.7	960	1.48	100	0.48	28.6	1.73	72
DD	TRC0001	194	196	0.0005	0.17	8.3	930	1.05	114	0.83	19.5	1.79	61
DD	TRC0001	196	198	0.0005	0.16	2.5	1100	0.85	97.8	0.9	22.7	1.33	59
DD	TRC0001	198	200	0.0005	0.08	16.6	1080	0.43	66.2	0.96	19.3	1.06	52
DD	TRC0001	200	202	0.002	7.09	2	860	22	98.8	1.53	539	1.78	355
DD	TRC0001	202	204	0.001	1.47	7.2	1010	4.8	97.5	1.37	120.5	2.08	116
DD	TRC0001	204	206	0.001	0.43	7.6	1140	1.96	91.3	1.85	51.3	2.22	82
DD	TRC0001	206	208	0.0005	0.58	9	960	2.47	97.6	4.41	63.4	2.18	131
DD	TRC0001	208	210	0.003	0.91	18.5	810	3.36	98.8	9.71	82.5	2.28	81
DD	TRC0001	210	212	0.001	2.09	3	730	6.82	107	2.7	162.5	2.38	207
DD	TRC0001	212	214	0.002	2.27	31.8	950	7.47	101.5	1.59	184.5	2.29	148
DD	TRC0001	214	216	0.002	5.77	22.6	1090	16.35	111	2.64	415	2.47	372
DD	TRC0001	216	218	0.001	2.27	1.6	1020	7.13	146	0.6	179.5	2.46	214
DD	TRC0001	218	220	0.003	18.05	12.7	1100	52.1	149	1.22	1345	2.55	664
DD	TRC0001	220	222	0.002	10.95	2.2	1300	31.6	125	0.91	859	2.26	400
DD	TRC0001	222	224	0.001	5.36	2	1020	17.1	152	1.17	397	2.33	174
DD	TRC0001	224	226	0.005	27.7	1.6	1120	81.1	103	0.72	1875	2.09	1540
DD	TRC0001	226	228	0.001	3.3	2	1070	10.15	101	0.86	219	2.15	161
DD	TRC0001	228	230	0.001	0.52	5.1	960	2.53	119.5	1.26	50.5	2.25	83
DD	TRC0001	230	232	0.001	0.46	1.8	890	2.37	118.5	1.11	45.5	2.39	74
DD	TRC0001	232	234	0.001	1.56	10.3	840	5.26	118.5	1.01	118.5	2.32	118
DD	TRC0001	234	236	0.002	1.23	1	900	4.68	129	0.82	96.5	2.27	170
DD	TRC0001	236	238	0.001	1.15	12.9	790	4.54	113	1.77	85.8	1.92	94
DD	TRC0001	238	240	0.001	0.29	3.3	930	1.51	99	1.52	36.1	1.57	39
DD	TRC0001	240	242	0.001	0.55	3.8	850	2.39	139.5	1.25	54.3	2.38	85
DD	TRC0001	242	244	0.001	1.21	34.2	800	4.61	130	1.74	82.5	2.18	69
DD	TRC0001	244	246	0.001	0.49	24.6	950	2.15	133.5	1.37	56.3	2.31	69
DD	TRC0001	246	248	0.003	8.77	27.4	870	23.2	163	1.22	838	2.62	564
DD	TRC0001	248	250	0.001	4.1	7.6	850	11.15	128	1.35	293	2.27	187
DD	TRC0001	250	252	0.001	0.76	1.9	920	2.39	118.5	1.32	87.6	2.1	84
DD	TRC0001	252	254	0.001	0.34	1.8	760	1.5	128.5	1.31	49.3	2.27	67
DD	TRC0001	254	256	0.001	1.18	2.2	680	4.12	124.5	1.72	96.9	2.12	87
DD	TRC0001	256	258	0.001	0.22	3.4	800	0.76	104.5	1.03	30.6	2.19	43
DD	TRC0001	258	260	0.001	0.32	5.4	840	1.11	110	1.34	47.6	2.15	162
DD	TRC0001	260	262	0.001	2.08	8	900	6.18	110.5	1.82	215	1.94	89
DD	TRC0001	262	264	0.002	1.34	14.3	1090	4.57	149.5	3.59	98.3	2.54	160
DD	TRC0001	264	266	0.001	2.26	2.5	820	7.33	174	1.21	154	2.83	147
DD	TRC0001	266	268	0.002	6.78	11.1	1200	20.4	151	2.18	464	2.51	171
DD	TRC0001	268	270	0.001	0.37	7.9	1290	1.57	108.5	1.78	38.9	1.75	67
DD	TRC0001	270	272	0.001	3.7	3.7	1210	11.35	153	1.72	241	2.2	193
DD	TRC0001	272	274	0.001	1.52	7.1	1180	4.81	130	5.01	107.5	1.82	135
DD	TRC0001	274	276	0.001	0.41	2.2	1040	1.9	128.5	3.3	40.9	1.91	89
DD	TRC0001	276	278	0.001	0.22	5.9	1340	1.18	124.5	1.34	28.6	1.86	81

Sample_ Type	Hole_ID	Depth From (m)	Depth To (m)	Au ppm	Ag ppm	As ppm	Ba ppm	Bi ppm	Cu ppm	Mo ppm	Pb ppm	S_%	Zn ppm
DD	TRC0001	278	280	0.002	0.44	25.8	1270	1.62	108.5	3.35	46.5	1.39	80
DD	TRC0001	280	282	0.002	0.43	150	730	1.63	119.5	2.67	40.5	2.37	127
DD	TRC0001	282	284	0.0005	0.31	14.6	1070	1.72	115	2.33	38.8	1.82	75
DD	TRC0001	284	286	0.007	45.6	2.8	810	135	170	1.04	3010	2.91	1800
DD	TRC0001	286	288	0.0005	5.15	2.4	1020	16.3	113.5	0.68	358	1.93	224
DD	TRC0001	288	290	0.001	0.28	2.8	830	1.86	89.3	0.45	29.9	2.23	116
DD	TRC0001	290	292	0.001	0.28	1.4	830	1.75	112.5	0.66	25.9	1.91	112
DD	TRC0001	292	294	0.001	0.11	10.6	1010	0.92	108.5	0.72	19.4	1.56	87
DD	TRC0001	294	296	0.001	0.08	13.4	1230	0.38	93.6	1.21	16.2	1.23	104
DD	TRC0001	296	298	0.001	0.15	17.3	1300	0.38	85.6	2.06	15.6	0.58	105
DD	TRC0001	298	300	0.004	0.12	45.5	1550	0.36	130	2.93	14.5	1.27	83
DD	TRC0001	300	302	0.002	0.14	8.4	1400	0.68	163.5	36	24.7	1.85	58
DD	TRC0001	302	304	0.002	0.1	18	1440	0.5	129.5	3.47	17.5	1.4	79
DD	TRC0001	304	306	0.003	0.28	24.4	1400	1.13	112.5	4.55	39.4	1.57	64
DD	TRC0001	306	308	0.002	0.75	23.7	1020	1.83	82.2	3.06	101	1.48	87
DD	TRC0001	308	310	0.003	2.07	32.6	850	5.02	80.2	1.96	151.5	1.73	92
DD	TRC0001	310	312	0.001	0.38	15	860	1.02	81.3	0.83	42.5	2.07	118
DD	TRC0001	312	314	0.001	0.16	4.5	980	0.39	78.5	1.33	23.9	1.8	82
DD	TRC0001	314	316	0.003	0.16	8.5	510	0.45	118.5	0.76	18.7	2.21	145
DD	TRC0001	316	318	0.0005	0.23	3.8	330	0.59	134	0.35	21.3	1.99	182
DD	TRC0001	318	320	0.002	0.36	10.1	540	0.86	134.5	1.61	31.2	2.05	164
DD	TRC0001	320	322	0.003	0.45	54.3	590	0.92	138	1.36	47.7	2.17	164
DD	TRC0001	322	324	0.002	0.18	3.7	790	0.4	123.5	1.9	23.7	1.79	92
DD	TRC0001	324	326	0.003	0.15	27.3	1010	0.43	88.7	1.76	27.4	1.38	37
DD	TRC0001	326	328	0.003	0.12	14.8	900	0.39	91.7	1.25	20.6	1.27	41
DD	TRC0001	328	330	0.003	0.12	14.4	960	0.43	91.3	1.94	20.1	1.29	37
DD	TRC0001	330	332	0.002	0.11	14.6	880	0.38	92.1	2.24	20.2	1.34	38
DD	TRC0001	332	334	0.001	0.13	2.2	910	0.57	94.1	1.73	25.2	1.75	39
DD	TRC0001	334	336	0.005	0.68	66.6	470	1.71	194.5	6.18	57.5	2.49	71
DD	TRC0001	336	338	0.002	0.17	6.1	560	0.7	118.5	2.51	17.5	1.55	106
DD	TRC0001	338	340	0.002	0.05	13.5	410	0.21	73.8	0.36	7.8	0.94	106
DD	TRC0001	340	342	0.001	0.06	8.9	650	0.19	73.8	0.18	9.5	1.05	105
DD	TRC0001	342	344	0.002	0.15	9.4	1060	0.28	146	1.63	15.8	1.6	78
DD	TRC0001	344	346	0.001	0.11	18	1730	0.14	93.6	0.51	18.2	1.1	112
DD	TRC0001	346	348	0.007	0.46	52.7	1920	0.86	104	1.53	82.2	1	85
DD	TRC0001	348	350	0.001	0.11	25	1390	0.17	91.8	0.23	18.8	1.1	111
DD	TRC0001	350	352.1	0.002	0.39	10.9	1180	0.76	147	0.53	54.6	1.61	124
RC	TRC0002	0	2	0.006	0.19	13	570	0.35	56.4	1.27	36.1	0.02	157
RC	TRC0002	2	4	0.007	0.19	13.4	590	0.36	57.8	1.2	34.5	0.02	120
RC	TRC0002	4	6	0.006	0.21	11.4	410	0.42	57.4	0.87	37.8	0.01	91
RC	TRC0002	6	8	0.007	0.36	13.7	410	0.98	67	0.84	62	0.01	132
RC	TRC0002	8	10	0.016	0.24	15.3	430	0.37	75.6	0.86	63.7	0.01	118
RC	TRC0002	10	12	0.011	0.64	7.6	520	0.48	93.9	0.71	95.1	0.01	225
RC	TRC0002	12	14	0.025	0.36	8.3	610	0.15	73.3	0.51	85	0.01	108
RC	TRC0002	14	16	0.017	0.29	6.4	490	0.12	95.8	0.45	91.5	0.01	108
RC	TRC0002	16	18	0.01	0.25	10.3	500	0.11	59.5	0.47	64.7	0.01	108

Sample_ Type	Hole_ID	Depth From (m)	Depth To (m)	Au ppm	Ag ppm	As ppm	Ba ppm	Bi ppm	Cu ppm	Mo ppm	Pb ppm	S_%	Zn ppm
RC	TRC0002	18	20	0.01	0.35	11.1	980	0.12	52.9	0.52	80.8	0.005	105
RC	TRC0002	20	22	0.006	0.28	6.9	670	0.11	50	0.62	50	0.01	96
RC	TRC0002	22	24	0.007	0.19	7	700	0.11	46.8	0.64	52.2	0.005	90
RC	TRC0002	24	26	0.003	0.2	6.5	610	0.11	42.6	0.58	69.8	0.005	117
RC	TRC0002	26	28	0.008	0.32	6.6	700	0.11	50.3	0.67	97.9	0.01	101
RC	TRC0002	28	30	0.005	0.4	4.8	740	0.09	68	0.51	59	0.005	110
RC	TRC0002	30	32	0.004	0.13	5.9	630	0.1	69.8	1.2	18.5	0.01	114
RC	TRC0002	32	34	0.003	0.13	5.5	740	0.09	61.1	1.06	17.6	0.005	76
RC	TRC0002	34	36	0.004	0.15	8.4	810	0.1	55.5	1.26	26.9	0.01	95
RC	TRC0002	36	38	0.001	0.1	19.1	560	0.12	56.8	2.22	9.7	0.02	76
RC	TRC0002	38	40	0.002	0.16	23.1	670	0.1	64.6	2.44	19.9	0.07	76
RC	TRC0002	40	42	0.003	0.09	18	590	0.08	68	2.12	22.4	0.03	70
RC	TRC0002	42	44	0.002	0.07	18.3	580	0.08	63.2	2.2	7.7	0.02	73
RC	TRC0002	44	46	0.014	0.19	460	660	0.07	65.4	2.16	19.8	0.13	80
RC	TRC0002	46	48	0.005	0.2	164.5	660	0.07	73.8	2.39	18.9	0.1	75
RC	TRC0002	48	50	0.002	0.12	33.7	680	0.07	67.9	1.93	8.3	0.07	74
RC	TRC0002	50	52	0.003	0.27	25.9	660	0.09	62.8	2.1	43.4	0.08	98
RC	TRC0002	52	54	0.007	0.21	17.6	590	0.09	63.8	3.07	17.1	0.03	72
RC	TRC0002	54	56	0.002	0.08	13.7	590	0.08	55.7	2.2	10.3	0.04	80
RC	TRC0002	56	58	0.002	0.06	18.1	330	0.08	44	2.62	9.3	0.07	71
RC	TRC0002	58	60	0.002	0.03	9.6	530	0.08	48	4.03	8.7	0.03	76
RC	TRC0002	60	62	0.003	0.03	9.3	550	0.08	60.1	2.08	7.3	0.03	100
RC	TRC0002	62	64	0.002	0.06	28.2	540	0.07	47.9	2.22	44.8	0.04	104
RC	TRC0002	64	66	0.002	0.04	32	550	0.08	51.3	3.37	12.9	0.03	75
RC	TRC0002	66	68	0.004	0.05	40.5	570	0.08	63.8	2.09	10.7	0.02	81
RC	TRC0002	68	70	0.01	0.1	40.8	570	0.07	66.3	2.1	10.1	0.04	75
RC	TRC0002	70	72	0.054	0.26	131.5	510	0.09	54.7	1.7	12.1	0.21	76
RC	TRC0002	72	74	0.404	0.35	4850	520	0.06	50	1.15	22.9	0.91	76
RC	TRC0002	74	76	0.019	0.1	194	460	0.08	59.2	2.17	8.8	0.07	85
RC	TRC0002	76	78	0.008	0.14	91.8	410	0.07	57.8	1.7	33.3	0.12	88
RC	TRC0002	78	80	0.009	0.12	85.4	570	0.07	55.5	1.65	17.1	0.05	97
RC	TRC0002	80	82	0.003	0.11	30.3	820	0.07	52.3	1.69	13.4	0.11	87
RC	TRC0002	82	84	0.003	0.09	18.8	570	0.07	59.2	1.38	14.2	0.03	83
RC	TRC0002	84	86	0.002	0.08	30.5	420	0.08	56.7	2.04	15	0.04	89
RC	TRC0002	86	88	0.003	0.74	85.4	840	0.21	73.5	1.28	648	0.2	467
RC	TRC0002	88	90	0.009	0.57	38.5	710	0.1	91.6	1.51	177	0.08	169
RC	TRC0002	90	92	0.004	0.34	120.5	770	0.1	76.9	1.69	69.4	0.08	121
RC	TRC0002	92	94	0.007	0.63	42.4	900	0.11	87.7	1.13	324	0.04	392
RC	TRC0002	94	96	0.005	0.24	40.9	670	0.09	52.9	1.1	40.4	0.05	99
RC	TRC0002	96	98	0.002	0.18	46.6	470	0.08	43.9	1.16	18.8	0.04	86
RC	TRC0002	98	100	0.001	0.25	47.4	370	0.1	47.6	1.81	65.1	0.05	122
RC	TRC0002	100	102	0.001	0.12	23.8	540	0.09	38.9	1.79	14.2	0.02	90
RC	TRC0002	102	104	0.001	0.18	36.3	520	0.11	37.8	2.3	17.5	0.32	106
RC	TRC0002	104	106	0.002	0.23	27.8	640	0.12	57.3	1.53	27.5	0.24	103
RC	TRC0002	106	108	0.002	0.19	23.3	630	0.13	48.6	1.67	22.9	0.15	91
RC	TRC0002	108	110	0.002	0.14	8.2	600	0.1	51.4	1.39	14.6	0.03	85

Sample_ Type	Hole_ID	Depth From (m)	Depth To (m)	Au ppm	Ag ppm	As ppm	Ba ppm	Bi ppm	Cu ppm	Mo ppm	Pb ppm	S_%	Zn ppm
RC	TRC0002	110	112	0.004	1.02	15.8	780	1.87	63.8	1.85	214	0.06	141
RC	TRC0002	112	114	0.002	1.19	23.4	1150	1.84	72.8	1.11	186	0.19	120
RC	TRC0002	114	116	0.004	0.27	19.7	800	0.3	58.4	1.42	20	0.14	112
RC	TRC0002	116	118	0.006	0.21	23.1	350	0.36	37.6	1.61	26	0.12	87
RC	TRC0002	118	120	0.002	0.32	10.1	230	0.57	27.3	1.44	38.6	0.12	104
RC	TRC0002	120	122	0.003	0.13	7.2	590	0.32	33.1	1.69	22.9	0.23	139
RC	TRC0002	122	124	0.006	0.12	10.1	860	0.34	25.4	1.92	17	0.22	107
RC	TRC0002	124	126	0.002	0.09	5.1	810	0.23	24	1.33	15.9	0.12	97
RC	TRC0002	126	128	0.002	0.08	3	710	0.27	19.9	1.71	17.6	0.06	98
RC	TRC0002	128	130	0.003	0.08	4.2	720	0.25	19.5	1.82	16.6	0.09	98
RC	TRC0002	130	132	0.003	0.14	6	730	0.31	22.9	1.89	23.2	0.08	113
RC	TRC0002	132	134	0.003	0.2	15.4	760	0.49	27.6	1.53	28.9	0.18	136
RC	TRC0002	134	136	0.003	0.09	7.9	610	0.3	19.7	2.39	19.7	0.2	108
RC	TRC0002	136	138	0.003	0.07	3.5	720	0.27	19.3	1.64	15.1	0.21	100
RC	TRC0002	138	140	0.002	0.07	3.4	830	0.24	16	2.02	16	0.13	107
RC	TRC0002	140	142	0.003	0.07	4.9	800	0.25	14.9	1.76	15	0.18	98
RC	TRC0002	142	144	0.004	0.4	5.9	770	0.95	31.2	1.34	62.2	0.75	219
RC	TRC0002	144	146	0.002	0.1	7.6	250	0.39	19.4	1.51	17.2	0.4	123
RC	TRC0002	146	148	0.004	0.09	9.6	370	0.34	20	1.61	13.3	0.52	183
RC	TRC0002	148	150	0.002	0.16	5.3	450	0.64	37.3	1.42	17.1	0.55	180
RC	TRC0002	150	152	0.003	0.94	9.5	460	2.37	36.4	2.02	51	0.82	163
RC	TRC0002	152	154	0.002	0.32	8.7	520	0.76	30.9	2.02	21.4	0.32	142
RC	TRC0002	154	156	0.002	0.14	9.6	510	0.52	25.3	2.06	17.9	0.45	125
RC	TRC0002	156	158	0.002	0.13	7.4	740	0.49	17.7	1.47	16.4	0.35	132
RC	TRC0002	158	160	0.003	0.1	6.7	530	0.42	15.6	1.23	15.6	0.29	118
RC	TRC0002	160	162	0.005	2.3	33.3	660	5.7	39.4	1.7	91.3	0.91	137
RC	TRC0002	162	164	0.004	0.28	74.1	480	1.01	42.9	1.21	19.5	1.11	110
RC	TRC0002	164	166	0.003	1.02	12.4	560	2.87	36.9	1.53	46.8	1	154
RC	TRC0002	166	168	0.003	0.19	8	690	0.64	15.1	1.45	15.5	0.33	122
RC	TRC0002	168	170	0.002	0.06	8.9	460	0.26	9.1	1.71	12.1	0.17	86
RC	TRC0002	170	172	0.018	0.18	15	530	0.49	12.6	1.13	18.4	0.31	111
RC	TRC0002	172	174	0.004	0.3	58	840	0.83	20.2	0.83	40.6	0.51	143
RC	TRC0002	174	176	0.003	0.23	10.1	410	0.7	14.2	1.24	20.5	0.31	157
RC	TRC0002	176	178	0.007	0.09	51.2	540	0.33	11.6	1.13	17.2	0.2	128
RC	TRC0002	178	180	0.004	0.11	32.1	730	0.27	13.7	1.35	17.2	0.15	102
RC	TRC0002	180	182	0.004	0.16	22.6	660	0.36	19.1	1.74	24.5	0.21	112
RC	TRC0002	182	184	0.003	0.74	9.1	610	1.82	28	1.27	49	0.88	131
RC	TRC0002	184	186	0.005	0.28	13.1	730	0.74	31.4	6.45	25.1	1.14	118
RC	TRC0002	186	188	0.002	0.21	1010	440	0.6	25	1.69	19.6	0.63	128
RC	TRC0002	188	190	0.006	0.09	60	600	0.19	11.3	1.73	22.2	0.07	102
RC	TRC0002	190	192	0.003	0.1	41.1	590	0.35	13	2.04	19	0.16	110
RC	TRC0002	192	194	0.002	0.16	22.1	800	0.41	13.2	1.27	23.5	0.25	123
RC	TRC0002	194	196	0.003	0.09	8.9	1310	0.28	17.8	1.73	14.9	0.5	80
RC	TRC0002	196	198	0.002	0.07	18.2	800	0.21	12.7	1.94	13.7	0.05	98
RC	TRC0002	198	200	0.007	0.11	52.9	650	0.22	11.2	1.19	33.9	0.09	101
RC	TRC0002	200	202	0.002	0.14	15.5	540	0.2	15.7	1.76	27.3	0.13	104

Sample_ Type	Hole_ID	Depth From (m)	Depth To (m)	Au ppm	Ag ppm	As ppm	Ba ppm	Bi ppm	Cu ppm	Mo ppm	Pb ppm	S_%	Zn ppm
RC	TRC0002	202	204	0.004	0.13	19.7	990	0.21	15.5	1.62	18.5	0.19	95
RC	TRC0002	204	206	0.011	0.09	397	560	0.21	11	2.42	22.8	0.09	103
RC	TRC0002	206	208	0.019	0.12	505	890	0.22	12.1	25.8	26.6	0.14	94
RC	TRC0002	208	210	0.004	0.07	53.7	790	0.21	12	3.05	17.3	0.09	93
RC	TRC0002	210	212	0.003	0.07	20.7	700	0.21	12.1	1.88	18.1	0.06	94
RC	TRC0002	212	214	0.003	0.19	13.2	740	0.38	13.7	2.74	57.3	0.19	117
RC	TRC0002	214	216	0.003	0.15	15.1	670	0.25	14.6	2.58	27.9	0.08	104
RC	TRC0002	216	218	0.009	0.25	25.2	930	0.18	23.3	1.62	26.8	0.29	100
RC	TRC0002	218	220	0.004	0.07	24.4	670	0.18	11.2	2.18	16.4	0.09	92
RC	TRC0002	220	222	0.02	0.08	178.5	530	0.21	12.4	1.42	21	0.1	97
RC	TRC0002	222	224	0.009	0.09	131	450	0.16	13.7	1.39	21	0.14	89
RC	TRC0002	224	226	0.028	0.11	567	520	0.18	15.1	1.88	34.4	0.17	92
RC	TRC0002	226	228	0.02	0.14	397	550	0.2	16.4	2.25	66.9	0.11	95
RC	TRC0002	228	230	0.004	0.12	36.8	680	0.19	16.7	3.66	17.5	0.05	183
RC	TRC0002	230	232	0.004	0.09	51.6	710	0.19	14.5	3.56	17.4	0.07	114
RC	TRC0002	232	234	0.003	0.08	30.4	820	0.19	17.1	2.88	18.8	0.07	110
RC	TRC0002	234	236	0.003	0.08	12	610	0.18	12.7	1.79	14.9	0.07	91
RC	TRC0002	236	238	0.004	0.06	9.1	530	0.19	14.1	1.79	13.5	0.07	90
RC	TRC0002	238	240	0.002	0.07	5.4	600	0.19	15	1.58	15.6	0.25	88
RC	TRC0002	240	242	0.002	0.07	11.4	600	0.16	11.1	1.22	14.7	0.1	85
RC	TRC0002	242	244	0.004	0.11	15.5	590	0.15	12.7	1.29	13.8	0.1	84
RC	TRC0002	244	246	0.003	0.08	18.1	460	0.19	15.8	1.46	15.2	0.12	83
RC	TRC0002	246	248	0.003	0.08	19.2	760	0.2	13.9	1.07	14.8	0.09	89
RC	TRC0002	248	250	0.018	0.1	123	1020	0.14	14.8	1.54	14.3	0.12	81
RC	TRC0002	250	252	0.04	0.08	369	1750	0.11	21.1	2.08	14.8	0.49	74
RC	TRC0002	252	254	0.007	0.1	58.2	1380	0.16	16.5	1.85	19.2	0.23	85
RC	TRC0002	254	256	0.006	0.07	63.8	630	0.13	15.1	1.89	13.2	0.15	89
RC	TRC0002	256	258	0.003	0.08	20.5	460	0.17	12	1.41	15.7	0.09	108
RC	TRC0002	258	260	0.005	0.08	21.3	490	0.13	14.9	0.86	13.1	0.14	88
RC	TRC0002	260	262	0.003	0.08	21.5	350	0.18	15.3	2.24	18.3	0.15	88
RC	TRC0002	262	264	0.018	0.08	405	570	0.15	16.5	1.19	26.5	0.22	109
RC	TRC0002	264	266	0.003	0.06	12.2	920	0.14	10.7	0.87	12.9	0.15	98
RC	TRC0002	266	268	0.002	0.07	9.4	430	0.17	10.6	0.96	13.9	0.04	104
RC	TRC0002	268	270	0.002	0.07	9.1	500	0.15	19.2	1.18	13	0.03	83
RC	TRC0002	270	272	0.002	0.09	12.7	320	0.13	27.8	0.94	12.9	0.07	82
RC	TRC0002	272	274	0.002	0.16	16.7	320	0.16	47	1.68	48.3	0.07	194
RC	TRC0002	274	276	0.001	0.09	14.3	380	0.13	35.6	1.38	12.1	0.09	79
RC	TRC0002	276	278	0.004	0.07	15.2	380	0.12	30.7	1.34	11.7	0.08	79
RC	TRC0002	278	280	0.002	0.09	40.6	450	0.12	34	1.12	12	0.04	81
RC	TRC0002	280	282	0.004	0.07	18	570	0.12	32.3	1.38	11.4	0.03	84
RC	TRC0002	282	284	0.002	0.09	45.3	730	0.16	28.1	1.49	14.7	0.1	92
RC	TRC0002	284	286	0.002	0.14	32.1	600	0.21	31.3	0.89	30.7	0.1	98
RC	TRC0002	286	288	0.006	0.1	20.7	460	0.13	36.4	1.21	13.6	0.13	88
RC	TRC0002	288	290	0.003	0.06	11.9	490	0.11	30.3	1.42	11.2	0.04	98
RC	TRC0002	290	292	0.003	0.05	13.2	560	0.11	33	1.68	11.1	0.05	82
RC	TRC0002	292	294	0.002	0.44	32	370	0.1	37.9	1.35	9.3	0.06	76

Sample_ Type	Hole_ID	Depth From (m)	Depth To (m)	Au ppm	Ag ppm	As ppm	Ba ppm	Bi ppm	Cu ppm	Mo ppm	Pb ppm	S_%	Zn ppm
RC	TRC0002	294	296	0.001	0.1	20.5	640	0.12	33.9	0.95	11.8	0.02	92
RC	TRC0002	296	298	0.014	0.08	13.6	370	0.12	32.1	1.25	21.3	0.06	81
RC	TRC0002	298	300	0.001	0.07	10.6	340	0.1	29.8	0.88	10.3	0.03	75
RC	TRC0002	302	304	0.002	0.04	7.8	250	0.1	31.2	0.98	9.7	0.05	80
RC	TRC0002	304	306	0.006	0.04	5.1	330	0.11	28.3	1.44	10.5	0.21	72
RC	TRC0002	306	308	0.003	0.06	9.3	620	0.1	31.2	1.54	10	0.14	72
RC	TRC0002	308	310	0.001	0.08	7.1	570	0.1	31.1	0.93	10.5	0.03	78
RC	TRC0002	310	312	0.002	0.06	16	550	0.11	37.8	1.52	10.4	0.04	76
RC	TRC0002	312	314	0.002	0.09	28.4	420	0.1	29.8	0.97	27.6	0.08	90
RC	TRC0002	314	316	0.001	0.06	10.4	560	0.11	29.1	0.84	11	0.03	75
RC	TRC0002	316	318	0.002	0.05	7.8	640	0.1	31.8	1.27	10.3	0.03	75
RC	TRC0002	318	320	0.001	0.05	6.4	670	0.11	33.1	1.35	11.7	0.02	83
RC	TRC0002	320	322	0.001	0.05	8.9	590	0.1	30.9	1.08	12.3	0.03	79
RC	TRC0002	322	324	0.001	0.05	10.6	520	0.11	30.6	1.37	13.6	0.03	82
RC	TRC0002	324	326	0.001	0.04	6.3	480	0.1	28.7	1.28	10.2	0.02	72
RC	TRC0002	326	328	0.002	0.12	5.6	460	0.1	25.1	1.54	10.1	0.05	80
RC	TRC0002	328	330	0.002	0.05	59.5	330	0.12	33.5	0.62	9.7	0.1	79
RC	TRC0002	330	332	0.011	0.32	404	500	0.09	31.7	0.5	172.5	0.46	179
RC	TRC0002	332	334	0.003	0.22	92.7	250	0.08	33.6	0.32	28.2	0.09	87
RC	TRC0002	334	336	0.003	0.18	185	300	0.11	34	0.59	36.5	0.19	89
RC	TRC0002	336	338	0.005	0.17	148	320	0.09	32.8	0.54	32.5	0.17	89
RC	TRC0002	338	340	0.005	0.13	43.8	240	0.12	32.5	0.89	13	0.1	72
RC	TRC0002	340	342	0.001	0.18	22	260	0.09	28.2	1.32	8.8	0.16	73
RC	TRC0002	342	344	0.016	0.17	369	400	0.14	41.6	2.44	13.4	0.46	109
RC	TRC0002	344	346	0.002	0.14	33.5	320	0.1	32.7	0.92	10.2	0.06	73
RC	TRC0002	346	348	0.002	0.13	26.4	320	0.08	30.9	0.92	8.9	0.09	79
RC	TRC0003	0	2	0.005	0.27	14.2	570	0.23	102	0.29	11.5	0.01	156
RC	TRC0003	2	4	0.005	0.3	20.6	530	0.2	113	0.19	21.8	0.01	79
RC	TRC0003	4	6	0.006	0.27	99.9	690	0.21	108	1.53	23.4	0.01	121
RC	TRC0003	6	8	0.004	0.18	87.2	760	0.18	98.3	1.4	16.7	0.01	104
RC	TRC0003	8	10	0.008	0.13	39.9	660	0.16	97.8	0.88	14.4	0.62	102
RC	TRC0003	10	12	0.005	0.17	38	640	0.18	109	0.85	13.9	0.75	88
RC	TRC0003	12	14	0.005	0.13	42.3	670	0.18	99.3	1.41	19.3	1.03	90
RC	TRC0003	14	16	0.003	0.12	38.7	810	0.18	95.5	1.48	13.5	0.75	116
RC	TRC0003	16	18	0.005	0.16	34.2	610	0.2	98.3	1.2	14.6	0.9	85
RC	TRC0003	18	20	0.005	0.26	46.8	600	0.26	97.9	1.07	22.1	0.91	100
RC	TRC0003	20	22	0.007	0.25	43.7	620	0.17	101	1.08	18.2	1.03	84
RC	TRC0003	22	24	0.006	0.26	40.9	620	0.18	100.5	1.03	15.4	1.07	83
RC	TRC0003	24	26	0.007	0.31	42.6	630	0.18	102.5	1.38	16.4	1.02	83
RC	TRC0003	26	28	0.009	0.32	64.6	630	0.2	103	1.1	17.5	0.72	78
RC	TRC0003	28	30	0.008	0.37	79.4	610	0.19	113	0.92	17	1.01	92
RC	TRC0003	30	32	0.005	0.29	36.9	650	0.2	101	1.03	14.2	0.94	87
RC	TRC0003	32	34	0.008	0.34	24	590	0.19	97.1	1.09	58.7	0.92	91
RC	TRC0003	34	36	0.005	0.28	36.9	700	0.17	112.5	0.86	15.2	0.69	95
RC	TRC0003	36	38	0.004	0.25	34.5	690	0.17	99.2	0.98	17.5	0.12	89
RC	TRC0003	38	40	0.005	0.41	35.3	680	0.18	96.7	1.47	18.8	0.48	82

Sample_ Type	Hole_ID	Depth From (m)	Depth To (m)	Au ppm	Ag ppm	As ppm	Ba ppm	Bi ppm	Cu ppm	Mo ppm	Pb ppm	S_%	Zn ppm
RC	TRC0003	40	42	0.007	0.37	32.2	720	0.17	106	0.95	18.8	0.75	91
RC	TRC0003	42	44	0.013	0.43	136.5	590	0.15	99.3	0.99	15.8	0.61	85
RC	TRC0003	44	46	0.004	0.31	29.6	700	0.18	112	1.11	17	0.73	94
RC	TRC0003	46	48	0.007	0.31	44.3	700	0.17	101	1.01	18.4	0.84	93
RC	TRC0003	48	50	0.024	0.7	472	670	0.2	72.7	1.04	24.3	0.72	103
RC	TRC0003	50	52	0.003	0.33	42.7	590	0.17	90.4	0.78	16.1	0.62	80
RC	TRC0003	52	54	0.004	0.37	34.9	520	0.11	77.6	0.75	21.1	0.53	87
RC	TRC0003	54	56	0.006	0.36	26.5	640	0.14	89.9	0.75	20.4	0.72	86
RC	TRC0003	56	58	0.021	0.33	189.5	580	0.15	89.8	0.87	20.7	0.62	83
RC	TRC0003	58	60	0.041	0.37	162.5	810	0.18	114	1.02	19.6	1.18	92
RC	TRC0003	60	62	0.006	0.27	25.9	680	0.21	104.5	1.04	19.5	0.9	98
RC	TRC0003	62	64	0.003	0.21	47.9	670	0.2	109	1.42	20.2	0.89	96
RC	TRC0003	64	66	0.023	0.23	129.5	610	0.18	101	0.83	17.5	0.8	110
RC	TRC0003	66	68	0.004	0.23	22.2	720	0.2	101.5	1.15	16.5	0.79	156
RC	TRC0003	68	70	0.006	0.28	21.9	740	0.21	103	1.26	18.9	0.93	98
RC	TRC0003	70	72	0.013	0.34	113.5	1020	0.19	111	4.17	24.9	1.03	94
RC	TRC0003	72	74	0.008	0.43	103.5	770	0.19	112	1.65	30.8	0.83	93
RC	TRC0003	74	76	0.004	0.45	52	700	0.11	106	0.66	12.9	0.05	101
RC	TRC0003	76	78	0.043	0.22	787	660	0.13	110.5	1.11	20.6	0.06	85
RC	TRC0003	78	80	0.006	0.48	70.2	1150	0.12	101.5	0.76	17.9	0.06	101
RC	TRC0003	80	82	0.004	0.16	50.2	980	0.12	82.9	0.57	13.7	0.01	90
RC	TRC0003	82	84	0.004	0.24	43.9	1270	0.16	101	0.74	17.9	0.2	96
RC	TRC0003	84	86	0.003	0.34	28.1	1430	0.16	96.3	0.51	17.5	0.22	89
RC	TRC0003	86	88	0.002	0.21	21.6	1300	0.13	87.8	0.75	14.7	0.25	79
RC	TRC0003	88	90	0.004	0.29	39.4	1250	0.13	88.4	0.72	18.3	0.25	81
RC	TRC0003	90	92	0.003	0.13	27	1190	0.12	87.2	0.77	12.5	0.22	73
RC	TRC0003	92	94	0.003	0.12	22.4	1190	0.12	94.6	33.6	17.7	1.08	87
RC	TRC0003	94	96	0.002	0.22	27.2	1250	0.11	98.9	6.66	13.3	0.36	81
RC	TRC0003	96	98	0.003	0.12	27.9	1460	0.11	107	0.81	10.9	0.21	86
RC	TRC0003	98	100	0.004	0.14	30.7	1360	0.12	109	2.08	12.3	0.22	78
RC	TRC0003	100	102	0.001	0.08	19.2	1790	0.07	89	0.68	10.5	0.1	87
RC	TRC0003	102	104	0.001	0.03	10.1	1510	0.04	73.6	0.45	7.4	0.1	99
RC	TRC0003	104	106	0.002	0.05	11	1130	0.09	89.8	1.04	11.3	0.16	89
RC	TRC0003	106	108	0.001	0.04	10.3	1340	0.06	79.2	0.65	10.3	0.13	91
RC	TRC0003	108	110	0.003	0.05	5	1520	0.11	118	0.66	12.6	0.17	86
RC	TRC0003	110	112	0.004	0.09	33.2	1260	0.09	96.3	1.33	12.2	0.25	92
RC	TRC0003	112	114	0.002	0.15	28.4	880	0.12	104	0.95	14.7	0.25	92
RC	TRC0003	114	116	0.004	0.19	26.2	940	0.14	92	1.03	14.5	0.33	82
RC	TRC0003	116	118	0.003	0.22	25.9	970	0.13	101.5	0.73	17.5	0.21	89
RC	TRC0003	118	120	0.002	0.18	20.3	1100	0.13	92.2	0.8	15	0.2	86
RC	TRC0003	120	122	0.004	0.21	65.5	1280	0.14	95.3	1.07	15.5	0.34	89
RC	TRC0003	122	124	0.007	0.2	99.6	1180	0.19	104	2.9	21.8	0.74	93
RC	TRC0003	124	126	0.004	0.33	73	1270	0.17	102	0.78	21.9	0.34	88
RC	TRC0003	126	128	0.006	0.26	32.6	1370	0.15	100	0.68	15.6	0.39	86
RC	TRC0003	128	130	0.003	0.2	27.7	1420	0.19	99.8	0.84	18.9	0.67	79
RC	TRC0003	130	132	0.003	0.25	25.6	1360	0.18	97.1	0.81	18.9	0.61	85

Sample_ Type	Hole_ID	Depth From (m)	Depth To (m)	Au ppm	Ag ppm	As ppm	Ba ppm	Bi ppm	Cu ppm	Mo ppm	Pb ppm	S_%	Zn ppm
RC	TRC0003	132	134	0.006	0.23	98.8	1240	0.21	100.5	1.11	18.5	0.65	86
RC	TRC0003	134	136	0.003	0.27	30.6	1190	0.23	110.5	0.98	20.2	0.81	94
RC	TRC0003	136	138	0.007	0.25	97.4	1020	0.22	98.2	0.86	19.4	0.72	86
RC	TRC0003	138	140	0.006	0.26	27.7	1130	0.23	112	1.35	21.4	1.02	96
RC	TRC0003	140	142	0.007	0.27	34.4	920	0.26	103	1.6	26	1.23	100
RC	TRC0003	142	144	0.006	0.23	41.4	870	0.26	101	5	22.9	1.05	103
RC	TRC0003	144	146	0.011	0.3	123	1090	0.19	110.5	3.04	18.8	0.82	101
RC	TRC0003	146	148	0.003	0.14	34.3	1250	0.13	120	1.7	15	0.52	87
RC	TRC0003	148	150	0.002	0.26	23.7	1570	0.15	118.5	1.08	17.6	0.38	83
RC	TRC0003	150	152	0.003	0.12	20.5	1780	0.13	117	0.66	14.7	0.27	79
RC	TRC0003	152	154	0.006	0.16	114.5	1600	0.16	118	0.86	20	0.36	86
RC	TRC0003	154	156	0.003	0.08	20.2	1750	0.11	103	1.09	13.5	0.23	87
RC	TRC0003	156	158	0.004	0.11	37.3	1630	0.1	94	0.69	14	0.31	90
RC	TRC0003	158	160	0.017	0.25	287	1560	0.12	94.3	1.12	76.4	0.64	101
RC	TRC0003	160	162	0.011	0.23	143.5	1380	0.13	100.5	2.23	40.7	0.58	92
RC	TRC0003	162	164	0.031	0.23	37.4	1870	0.09	111.5	1.27	18	0.82	85
RC	TRC0003	164	166	0.034	0.23	43.8	1810	0.09	111	1.72	20	0.92	86
RC	TRC0003	166	168	0.031	0.24	35	2000	0.09	109.5	1.87	15.1	0.79	79
RC	TRC0003	168	170	0.028	0.49	25.6	2150	0.1	96.7	1.32	16.6	1.23	74
RC	TRC0003	170	172	0.017	0.38	44.7	2040	0.1	122	1.69	20.3	1.52	86
RC	TRC0003	172	174	0.005	0.12	23.6	1800	0.1	112.5	2.11	16.3	0.4	82
RC	TRC0004	0	2	0.027	0.14	19.2	350	0.26	51.1	2.53	28.5	0.02	119
RC	TRC0004	2	4	0.019	0.11	13.7	450	0.26	43.6	1.28	23.2	0.02	54
RC	TRC0004	4	6	0.014	0.11	14	250	0.23	36.9	0.99	26	0.01	47
RC	TRC0004	6	8	0.006	0.21	13.1	280	0.12	32.1	0.64	16.3	0.01	109
RC	TRC0004	8	10	0.006	0.08	10.4	530	0.14	43	0.47	17.4	0.01	70
RC	TRC0004	10	12	0.01	0.17	9.6	600	0.13	50.6	1.05	22.4	0.01	71
RC	TRC0004	12	14	0.003	0.07	8.6	420	0.15	47.5	0.93	17.5	0.01	68
RC	TRC0004	14	16	0.051	0.07	6.3	360	0.14	37.5	0.79	14.4	0.01	34
RC	TRC0004	16	18	0.005	0.09	11.5	380	0.15	41.6	0.62	24.7	0.01	42
RC	TRC0004	18	20	0.003	0.07	8.1	320	0.16	49	0.77	20.5	0.01	94
RC	TRC0004	20	22	0.004	0.08	15.4	320	0.15	46.2	0.97	17.1	0.01	62
RC	TRC0004	22	24	0.021	0.05	11.5	320	0.15	53.5	0.83	12	0.01	98
RC	TRC0004	24	26	0.021	0.2	14.1	940	0.14	64.8	0.97	24.7	0.01	218
RC	TRC0004	26	28	0.007	0.05	12.7	650	0.16	58.8	0.8	15	0.01	171
RC	TRC0004	28	30	0.02	0.06	8.2	1060	0.13	55.7	0.46	10.7	0.01	221
RC	TRC0004	30	32	0.005	0.09	9.5	1100	0.17	53.5	0.34	13.9	0.01	473
RC	TRC0004	32	34	0.002	0.11	8.8	1100	0.16	51.7	0.38	18	0.01	300
RC	TRC0004	34	36	0.007	0.08	16.1	440	0.14	58	0.91	11.8	0.01	164
RC	TRC0004	36	38	0.002	0.09	6.1	850	0.1	41.8	0.32	10.8	0.01	104
RC	TRC0004	38	40	0.003	0.09	7.4	820	0.12	44.2	0.29	9.8	0.01	92
RC	TRC0004	40	42	0.004	0.1	14.6	850	0.12	45.9	0.33	10.9	0.01	89
RC	TRC0004	42	44	0.003	0.19	11.5	610	0.12	48.2	0.62	11.4	0.01	92
RC	TRC0004	44	46	0.002	0.14	9.7	860	0.1	45.2	0.56	13.2	0.01	81
RC	TRC0004	46	48	0.002	0.21	12.6	810	0.1	44.5	1.68	13.9	0.01	91
RC	TRC0004	48	50	0.003	0.25	9	770	0.12	45.3	1.32	10.9	0.01	88

Sample_ Type	Hole_ID	Depth From (m)	Depth To (m)	Au ppm	Ag ppm	As ppm	Ba ppm	Bi ppm	Cu ppm	Mo ppm	Pb ppm	S_%	Zn ppm
RC	TRC0004	50	52	0.002	0.1	12.5	910	0.12	43.6	2.91	11.8	0.02	92
RC	TRC0004	52	54	0.002	0.15	10.4	720	0.12	42.5	0.97	9.1	0.01	92
RC	TRC0004	54	56	0.005	0.37	13.1	850	0.07	36.7	0.76	12.2	0.005	63
RC	TRC0004	56	58	0.005	0.44	14.6	490	0.12	25.9	0.95	11.5	0.01	64
RC	TRC0004	58	60	0.006	0.35	11.9	280	0.13	26.9	0.93	14	0.01	67
RC	TRC0004	60	62	0.004	0.16	9.9	830	0.12	43	1.98	11.3	0.01	110
RC	TRC0004	62	64	0.003	0.1	12.3	1000	0.13	57.5	1.19	11.7	0.01	78
RC	TRC0004	64	66	0.003	0.13	10.4	580	0.13	53.6	1.04	10.8	0.01	81
RC	TRC0004	66	68	0.003	0.13	9.7	990	0.12	53.4	1.08	11.7	0.01	75
RC	TRC0004	68	70	0.005	0.14	9.5	860	0.13	56.7	0.77	8.4	0.005	82
RC	TRC0004	70	72	0.004	0.14	6.9	970	0.11	53.3	0.88	13.3	0.005	81
RC	TRC0004	72	74	0.011	0.26	19.3	440	0.09	56.3	0.5	7.6	0.01	78
RC	TRC0004	74	76	0.003	0.11	10.1	970	0.11	48.8	0.88	10.2	0.005	75
RC	TRC0004	76	78	0.002	0.06	9.4	740	0.1	49.7	2.19	9.2	0.01	75
RC	TRC0004	78	80	0.005	0.05	15.8	840	0.09	47.9	1.44	9.6	0.01	74
RC	TRC0004	80	82	0.006	0.05	10.8	760	0.11	49.1	1.41	9.4	0.01	71
RC	TRC0004	82	84	0.002	0.04	11.8	680	0.11	47.4	2.39	10.3	0.01	71
RC	TRC0004	84	86	0.002	0.06	9.9	560	0.09	47.5	1.45	9.1	0.01	74
RC	TRC0004	86	88	0.002	0.11	13.5	630	0.1	48.2	1.72	11.7	0.005	71
RC	TRC0004	88	90	0.003	0.11	13.5	700	0.1	48.9	1.36	12.7	0.005	73
RC	TRC0004	90	92	0.003	0.06	12.2	630	0.1	50.2	1.29	9	0.005	74
RC	TRC0004	92	94	0.002	0.06	108.5	580	0.08	51	2.18	8.6	0.05	70
RC	TRC0004	94	96	0.002	0.08	15.8	690	0.08	57.1	1.88	9.2	0.01	71
RC	TRC0004	96	98	0.005	0.2	12.5	670	0.12	43.5	1.23	21.4	0.005	85
RC	TRC0004	98	100	0.002	0.12	11.2	1010	0.13	48.8	1.34	15.7	0.005	78
RC	TRC0004	100	102	0.002	0.08	13.8	480	0.15	39	1.73	17	0.005	73
RC	TRC0004	102	104	0.003	0.18	8.5	880	0.14	31.3	1.28	14.3	0.005	72
RC	TRC0004	104	106	0.002	0.17	11.4	570	0.16	35	1.12	16.5	0.005	78
RC	TRC0004	106	108	0.002	0.1	12.8	720	0.14	31.4	0.95	57.9	0.005	98
RC	TRC0004	108	110	0.006	0.24	15.2	550	0.14	40.7	1.54	50.9	0.02	96
RC	TRC0004	110	112	0.002	0.1	5.8	490	0.14	38.4	1.56	17.5	0.03	74
RC	TRC0004	112	114	0.002	0.1	7.4	760	0.15	36	1.37	15.5	0.01	78
RC	TRC0004	114	116	0.004	0.15	8.6	540	0.14	36.9	1.56	26.7	0.02	94
RC	TRC0004	116	118	0.006	0.17	162.5	450	0.14	36.4	1.6	75.5	0.07	120
RC	TRC0004	118	120	0.003	0.09	16.7	170	0.12	36	1.66	20.1	0.06	78
RC	TRC0004	120	122	0.005	0.1	4.9	770	0.15	31.7	1.4	12.7	0.1	69
RC	TRC0004	122	124	0.003	0.11	13.6	530	0.1	34.3	1.45	12	0.1	69
RC	TRC0004	124	126	0.003	0.1	7.1	360	0.12	35.7	2	11.7	0.05	86
RC	TRC0004	126	128	0.002	0.07	4.8	530	0.17	37.2	1.89	14.4	0.03	77
RC	TRC0004	128	130	0.002	0.13	17.6	420	0.12	32.6	1.66	10.9	0.07	73
RC	TRC0004	130	132	0.001	0.08	4.3	280	0.14	35.6	3.38	13.2	0.04	76
RC	TRC0004	132	134	0.001	0.05	4.2	460	0.11	37	3.4	11.6	0.12	80
RC	TRC0004	134	136	0.002	0.09	4	860	0.12	67.7	2.75	12.1	0.05	75
RC	TRC0004	136	138	0.002	0.13	7.3	1010	0.09	52.8	1.26	7.9	0.02	71
RC	TRC0004	138	140	0.002	0.15	17.8	710	0.09	64.5	0.67	13.4	0.03	86
RC	TRC0004	140	142	0.002	0.08	6.3	840	0.07	64.3	0.93	6.8	0.03	70

Sample_ Type	Hole_ID	Depth From (m)	Depth To (m)	Au ppm	Ag ppm	As ppm	Ba ppm	Bi ppm	Cu ppm	Mo ppm	Pb ppm	S_%	Zn ppm
RC	TRC0004	142	144	0.003	0.09	16.6	440	0.1	74.9	1.57	10.5	0.2	85
RC	TRC0004	144	146	0.009	0.12	17.8	700	0.07	63.8	1.36	10.5	0.08	69
RC	TRC0004	146	148	0.003	0.12	15	590	0.1	62.1	1.44	10.3	0.02	76
RC	TRC0004	148	150	0.003	0.17	6.1	530	0.07	61.7	1.42	9.4	0.05	74
RC	TRC0004	150	152	0.003	0.13	12	500	0.1	66.7	1.72	9.8	0.02	71
RC	TRC0004	152	154	0.003	0.08	6.1	400	0.07	66.2	1.03	7.9	0.02	71
RC	TRC0004	154	156	0.002	0.07	7.7	340	0.07	65	1.08	6.8	0.01	67
RC	TRC0004	156	158	0.003	0.07	20.1	700	0.08	59.9	0.95	7.2	0.03	66
RC	TRC0004	158	160	0.003	0.29	105.5	680	0.06	58.7	0.81	11.2	0.07	83
RC	TRC0004	160	162	0.003	0.12	19.3	260	0.08	63.2	1.26	7.5	0.03	84
RC	TRC0004	162	164	0.008	0.08	6.5	560	0.07	56.4	1.66	10.5	0.02	92
RC	TRC0004	164	166	0.004	0.15	15.8	710	0.08	62	1.28	16.9	0.03	92
RC	TRC0004	166	168	0.004	0.18	31.7	540	0.08	54.3	1	13.4	0.03	85
RC	TRC0004	168	170	0.012	0.25	19.8	440	0.07	46.4	0.79	30.3	0.02	103
RC	TRC0004	170	172	0.003	0.11	22.3	590	0.08	53.6	0.75	12	0.03	80
RC	TRC0004	172	174	0.006	0.09	9.3	660	0.08	57.1	1.35	10.6	0.02	117
RC	TRC0004	174	176	0.001	0.13	10.6	510	0.09	57.7	0.51	9.8	0.05	71
RC	TRC0004	176	178	0.003	0.12	8	560	0.1	56.5	1	12.6	0.05	112
RC	TRC0004	178	180	0.002	0.08	5.8	570	0.07	61.2	0.93	8.8	0.03	95
RC	TRC0005	0	2	0.029	0.09	6.2	700	0.4	120.5	0.32	41.6	0.01	84
RC	TRC0005	2	4	0.024	0.18	7.4	640	0.36	76	0.16	34.1	0.01	60
RC	TRC0005	4	6	0.031	0.4	7.6	610	0.22	69.5	0.09	31.3	0.005	54
RC	TRC0005	6	8	0.02	0.48	4.8	600	0.22	71.5	0.11	29.9	0.005	85
RC	TRC0005	8	10	0.017	0.56	8.1	560	0.21	73	0.09	27.5	0.01	76
RC	TRC0005	10	12	0.023	0.64	14.4	520	0.2	86.4	0.15	28.2	0.01	91
RC	TRC0005	12	14	0.017	0.46	15.8	470	0.19	123.5	0.46	26	0.01	99
RC	TRC0005	14	16	0.025	1.1	341	460	0.18	95.9	4.63	24.7	0.01	120
RC	TRC0005	16	18	0.011	0.72	122	520	0.19	89.3	0.98	23.2	0.01	86
RC	TRC0005	18	20	0.01	0.68	134	640	0.19	96.1	1.17	41	0.01	101
RC	TRC0005	20	22	0.01	0.73	139.5	660	0.18	103	1.06	37.4	0.01	121
RC	TRC0005	22	24	0.021	0.72	186.5	840	0.21	110.5	1.07	71.2	0.01	137
RC	TRC0005	24	26	0.024	0.83	361	580	0.17	101	1.22	49.6	0.08	118
RC	TRC0005	26	28	0.016	0.71	227	630	0.2	97.1	1.21	32.2	0.91	101
RC	TRC0005	28	30	0.014	0.77	196.5	560	0.2	96.5	1.04	31.5	1.2	90
RC	TRC0005	30	32	0.015	0.88	120.5	660	0.2	98.9	0.67	27.8	1.96	136
RC	TRC0005	32	34	0.024	0.91	226	670	0.24	100.5	0.79	55.9	2.15	112
RC	TRC0005	34	36	0.038	0.89	209	690	0.2	101.5	0.91	49.7	1.97	106
RC	TRC0005	36	38	0.02	0.97	343	620	0.27	100.5	0.82	126	1.33	204
RC	TRC0005	38	40	0.014	0.77	141	690	0.21	93	0.98	28.5	1.11	120
RC	TRC0005	40	42	0.009	0.8	146.5	600	0.18	91.7	0.71	26.4	0.98	93
RC	TRC0005	42	44	0.02	0.84	156	690	0.18	101	0.79	31.9	1.12	141
RC	TRC0005	44	46	0.011	0.8	164.5	770	0.19	100.5	0.85	34.1	0.56	159
RC	TRC0005	46	48	0.042	0.71	787	620	0.17	87.8	0.92	38.8	1.36	85
RC	TRC0005	48	50	0.018	0.85	357	580	0.19	99.2	0.63	55.1	1.15	133
RC	TRC0005	50	52	0.012	0.72	199	600	0.19	93.3	0.69	41.7	1.01	119
RC	TRC0005	52	54	0.012	0.74	175.5	540	0.21	93.2	0.83	38.6	1.19	104

Sample_ Type	Hole_ID	Depth From (m)	Depth To (m)	Au ppm	Ag ppm	As ppm	Ba ppm	Bi ppm	Cu ppm	Mo ppm	Pb ppm	S_%	Zn ppm
RC	TRC0005	54	56	0.023	0.75	311	560	0.23	96.7	0.75	43.9	1.09	125
RC	TRC0005	56	58	0.009	0.62	59.8	580	0.17	94.4	0.72	21.6	1.01	86
RC	TRC0005	58	60	0.01	0.77	200	610	0.2	102.5	0.7	120	1.11	163
RC	TRC0005	60	62	0.025	0.76	337	590	0.2	107.5	0.81	50.5	1.2	104
RC	TRC0005	62	64	0.086	0.92	1370	580	0.19	112.5	0.66	177	1.23	161
RC	TRC0005	64	66	0.011	0.72	207	520	0.19	94.1	0.93	33.3	0.67	113
RC	TRC0005	66	68	0.021	0.64	453	540	0.2	112.5	0.79	64.7	1.1	116
RC	TRC0005	68	70	0.013	0.55	186.5	500	0.21	101.5	0.86	43.6	1.04	127
RC	TRC0005	70	72	0.01	0.7	121	600	0.17	94.6	0.78	16.7	0.48	115
RC	TRC0005	72	74	0.005	0.54	40.5	460	0.18	88.2	0.59	23.1	0.99	90
RC	TRC0005	74	76	0.009	0.61	104	520	0.22	98	0.7	42.5	1.11	112
RC	TRC0005	76	78	0.006	0.57	35.7	530	0.23	110	0.83	20.8	1.07	99
RC	TRC0005	78	80	0.006	0.63	46.1	630	0.22	102	0.82	25.5	0.84	138
RC	TRC0005	80	82	0.006	0.57	79.5	510	0.2	113	0.64	26.1	1.17	98
RC	TRC0005	82	84	0.007	0.59	142	540	0.22	114	0.89	33.3	1.32	100
RC	TRC0005	84	86	0.006	0.57	52.7	460	0.22	91.9	0.55	16.9	1.1	93
RC	TRC0005	86	88	0.006	0.66	46.8	540	0.28	106.5	0.78	39.5	1.16	116
RC	TRC0005	88	90	0.007	0.57	91.5	540	0.2	97.2	0.77	22.9	1.23	94
RC	TRC0005	90	92	0.058	0.61	941	580	0.21	102	0.65	29.5	1.22	87
RC	TRC0005	92	94	0.007	0.66	63.7	600	0.19	97	0.73	24.1	1.04	103
RC	TRC0005	94	96	0.008	0.61	98	590	0.22	102	1.14	24.8	1.11	101
RC	TRC0005	96	98	0.007	0.93	58.6	650	0.2	122.5	1.31	18.3	1.04	104
RC	TRC0005	98	100	0.021	0.79	750	790	0.28	110.5	1.13	38.8	1.07	120
RC	TRC0005	100	102	0.009	0.75	232	930	0.27	138	1.25	31.1	1.09	114
RC	TRC0005	102	104	0.008	0.71	124.5	800	0.21	159	1.05	29.6	0.74	135
RC	TRC0005	104	106	0.007	0.53	56.4	1020	0.25	118	1.14	26.7	0.91	100
RC	TRC0005	106	108	0.008	0.53	79.9	830	0.2	117.5	1.77	17	0.6	116
RC	TRC0005	108	110	0.005	0.52	42.5	920	0.24	123.5	1.7	24.5	0.72	114
RC	TRC0005	110	112	0.012	0.59	323	910	0.29	139	1.51	52.3	0.65	110
RC	TRC0005	112	114	0.009	0.58	67.4	820	0.21	144.5	1.07	16.9	0.59	109
RC	TRC0005	114	116	0.004	0.56	44.6	740	0.2	131	1.12	17.7	0.61	156
RC	TRC0005	116	118	0.004	0.49	35.7	800	0.22	129	1.47	18.2	0.88	105
RC	TRC0005	118	120	0.008	0.51	87.3	850	0.2	129	1.07	19.4	1.09	104
RC	TRC0005	120	122	0.01	0.48	104	750	0.27	136	1.17	21.6	1.07	114
RC	TRC0005	122	124	0.003	0.45	46.8	810	0.19	128	1.3	17.1	0.93	108
RC	TRC0005	124	126	0.013	0.53	303	720	0.21	122	1.29	30.2	0.93	103
RC	TRC0005	126	128	0.007	0.56	55	800	0.26	135	1.08	19.3	0.93	123
RC	TRC0005	128	130	0.005	0.51	64	1300	0.22	112.5	1.17	17.1	0.68	108
RC	TRC0005	130	132	0.004	0.58	58	910	0.12	136.5	1.35	16.5	0.5	108
RC	TRC0005	132	134	0.011	0.78	128.5	880	0.21	153	3.39	32.2	0.62	153
RC	TRC0005	134	136	0.006	0.74	75.8	850	0.16	136	1.12	22.7	0.58	116
RC	TRC0005	136	138	0.012	0.78	147	920	0.22	144.5	1.34	25.5	1	114
RC	TRC0005	138	140	0.005	0.82	65.3	860	0.18	133.5	0.98	33.5	0.81	115
RC	TRC0005	140	142	0.006	0.64	57.3	790	0.18	129	1.15	25.8	1.17	111
RC	TRC0005	142	144	0.007	0.85	57.9	790	0.22	171	1.07	36.2	1.15	127
RC	TRC0005	144	146	0.01	0.68	76	730	0.21	126	0.97	26	0.99	111

Sample_ Type	Hole_ID	Depth From (m)	Depth To (m)	Au ppm	Ag ppm	As ppm	Ba ppm	Bi ppm	Cu ppm	Mo ppm	Pb ppm	S_%	Zn ppm
RC	TRC0005	146	148	0.007	0.62	226	790	0.23	122	1.16	32.5	1.45	106
RC	TRC0005	148	150	0.008	0.56	216	770	0.21	125.5	1.19	30.4	1.45	109
RC	TRC0005	150	152	0.006	0.54	101.5	770	0.23	121	0.9	28.4	1.22	112
RC	TRC0005	152	154	0.007	0.46	70	710	0.2	112	1.02	29.4	1.04	109
RC	TRC0005	154	156	0.011	0.51	126.5	600	0.19	113	1.05	24.8	0.75	99
RC	TRC0005	156	158	0.009	0.61	188.5	580	0.26	123	0.95	32.6	1.11	105
RC	TRC0005	158	160	0.006	0.51	48.5	660	0.21	123	0.97	31.2	1.16	106
RC	TRC0005	160	162	0.022	0.55	757	610	0.19	133.5	1.02	36.9	1.26	100
RC	TRC0006	0	2	0.009	0.13	17.9	840	0.15	182	0.22	16.2	0.02	91
RC	TRC0006	2	4	0.007	0.23	91.2	930	0.17	379	0.4	19.4	0.01	82
RC	TRC0006	4	6	0.004	0.3	68.6	920	0.16	687	0.57	13.4	0.01	100
RC	TRC0006	6	8	0.003	0.23	31.9	1030	0.13	880	0.74	12.3	0.01	125
RC	TRC0006	8	10	0.004	0.17	5.8	920	0.1	178.5	0.45	13.9	0.01	94
RC	TRC0006	10	12	0.003	0.08	4.2	1190	0.12	73.7	0.32	12.2	0.005	81
RC	TRC0006	12	14	0.003	0.14	9.9	1230	0.1	70.4	0.6	16.5	0.01	87
RC	TRC0006	14	16	0.003	0.16	7	1340	0.14	157	0.58	15.7	0.005	89
RC	TRC0006	16	18	0.002	0.1	3.3	1090	0.1	102	0.48	13.1	0.005	84
RC	TRC0006	18	20	0.001	0.11	3.4	1150	0.11	100	0.42	11.9	0.01	88
RC	TRC0006	20	22	0.003	0.16	74	1240	0.13	106	2.8	19.4	0.01	99
RC	TRC0006	22	24	0.001	0.08	33.5	1230	0.12	96.6	0.78	15	0.005	87
RC	TRC0006	24	26	0.003	0.09	26.4	1300	0.1	96.6	0.52	18.1	0.005	86
RC	TRC0006	26	28	0.006	0.1	46.3	1300	0.11	91.7	0.86	17.6	0.005	83
RC	TRC0006	28	30	0.002	0.09	59.5	1370	0.09	95	1.99	11.1	0.005	80
RC	TRC0006	30	32	0.002	0.1	27	1290	0.11	98.6	0.5	16.1	0.005	98
RC	TRC0006	32	34	0.002	0.11	30	1110	0.07	105.5	0.4	11.2	0.01	84
RC	TRC0006	34	36	0.003	0.08	38	1090	0.07	102	0.78	11.4	0.005	93
RC	TRC0006	36	38	0.005	0.11	45.2	1200	0.09	115	1.59	14.3	0.005	102
RC	TRC0006	38	40	0.004	0.1	31.6	1210	0.09	103	0.96	11.4	0.005	77
RC	TRC0006	40	42	0.003	0.08	23	1300	0.1	109	0.77	11.5	0.005	84
RC	TRC0006	42	44	0.004	0.09	28.3	1360	0.1	109.5	2.03	12.6	0.005	82
RC	TRC0006	44	46	0.026	0.16	181	1610	0.04	97.5	1.13	9.7	0.01	97
RC	TRC0006	46	48	0.003	0.13	42.2	1200	0.02	82.7	0.88	8.3	0.005	102
RC	TRC0006	48	50	0.004	0.1	35.7	1450	0.07	95.8	1.04	12	0.005	118
RC	TRC0006	50	52	0.003	0.1	27.9	1730	0.09	106	1.09	25.4	0.005	88
RC	TRC0006	52	54	0.003	0.09	28.5	1540	0.04	90.2	1.65	8.7	0.01	103
RC	TRC0006	54	56	0.004	0.09	17.3	1300	0.11	103.5	0.93	12.7	0.01	89
RC	TRC0006	56	58	0.037	0.11	24	1380	0.1	104	0.95	13.6	0.01	91
RC	TRC0006	58	60	0.002	0.16	25.5	1080	0.1	102.5	0.8	12.6	0.05	95
RC	TRC0006	60	62	0.005	0.11	22.9	1250	0.11	97.4	0.84	14.4	0.01	82
RC	TRC0006	62	64	0.003	0.1	18.4	1210	0.11	98.5	0.57	13	0.02	80
RC	TRC0006	64	66	0.002	0.09	16.8	1170	0.11	94.3	0.72	14.2	0.02	85
RC	TRC0006	66	68	0.003	0.09	22	1190	0.13	101	0.82	15.8	0.16	87
RC	TRC0006	68	70	0.006	0.17	41.5	1230	0.15	111	4.04	19.3	0.23	84
RC	TRC0006	70	72	0.003	0.12	25.5	1230	0.12	111	0.69	15.4	0.02	90
RC	TRC0006	72	74	0.005	0.1	31.1	1380	0.13	109.5	0.65	14.7	0.03	91
RC	TRC0006	74	76	0.005	0.08	28.6	1400	0.16	99.5	0.9	15.5	0.01	75

Sample_ Type	Hole_ID	Depth From (m)	Depth To (m)	Au ppm	Ag ppm	As ppm	Ba ppm	Bi ppm	Cu ppm	Mo ppm	Pb ppm	S_%	Zn ppm
RC	TRC0006	76	78	0.004	0.1	23.3	1200	0.18	102.5	1.07	18.2	0.23	80
RC	TRC0006	78	80	0.005	0.12	20.1	1150	0.17	98.7	1.42	18.8	0.2	84
RC	TRC0006	80	82	0.004	0.12	26	990	0.18	112.5	1.9	17.5	0.45	91
RC	TRC0006	82	84	0.005	0.18	29.6	910	0.19	104.5	2.04	19.4	0.9	90
RC	TRC0006	84	86	0.006	0.2	36.5	750	0.2	100.5	1.51	20.2	1.06	111
RC	TRC0006	86	88	0.006	0.11	41.5	780	0.21	98.9	2.09	20.7	1	103
RC	TRC0006	88	90	0.006	0.09	32	900	0.16	100.5	2.43	18.4	0.81	97
RC	TRC0006	90	92	0.006	0.11	21.5	980	0.12	98.5	1.76	14.3	0.53	80
RC	TRC0006	92	94	0.016	0.17	25.2	1180	0.06	106	1.09	13.6	0.64	84
RC	TRC0006	94	96	0.018	0.1	11.8	1370	0.14	114	1.6	16.9	0.37	89
RC	TRC0006	96	98	0.006	0.08	10.7	1290	0.14	102.5	1.63	16.7	0.32	73
RC	TRC0006	98	100	0.004	0.08	12.3	1490	0.12	95.1	1.18	13.4	0.28	75
RC	TRC0006	100	102	0.006	0.11	21.3	1290	0.14	97.3	1.73	15.6	0.48	84
RC	TRC0006	102	104	0.029	0.23	204	1880	0.1	115.5	2.71	25.6	1.09	93
RC	TRC0006	104	106	0.006	0.13	36.1	1550	0.09	107.5	1.15	19.5	0.41	94
RC	TRC0006	106	108	0.003	0.09	17.7	1220	0.07	99.2	0.68	14.7	0.08	79
RC	TRC0006	108	110	0.002	0.08	17.9	1910	0.08	112.5	1.01	16.3	0.28	85
RC	TRC0006	110	112	0.002	0.09	12.8	1580	0.09	102.5	1.04	15.7	0.38	86
RC	TRC0006	112	114	0.005	0.1	33.8	1120	0.13	91.9	1.31	20	0.37	92
RC	TRC0006	114	116	0.002	0.08	10.6	1030	0.11	91.1	0.73	15.9	0.4	89
RC	TRC0006	116	118	0.002	0.12	10.6	890	0.12	93.1	0.9	18.8	0.36	85
RC	TRC0006	118	120	0.002	0.08	11.5	1010	0.1	99.9	0.77	16.7	0.3	92
RC	TRC0006	120	122	0.002	0.08	14.1	1320	0.09	103	0.57	15.1	0.16	87
RC	TRC0006	122	124	0.003	0.07	10.7	1310	0.08	104	0.54	14.1	0.4	104
RC	TRC0006	124	126	0.002	0.08	13.4	1320	0.09	105.5	0.64	16.1	0.17	108
RC	TRC0006	126	128	0.002	0.06	6.1	1170	0.07	93.8	0.73	12.1	0.16	87
RC	TRC0006	128	130	0.002	0.09	8.3	1320	0.08	103	0.89	16.8	0.1	93
RC	TRC0006	130	132	0.005	0.09	9.1	1780	0.08	113.5	3.46	17.3	0.45	93
RC	TRC0006	132	134	0.004	0.09	14.2	1740	0.09	109	1.26	20.3	0.33	105
RC	TRC0006	134	136	0.003	0.07	16.3	1650	0.14	100.5	1.86	17	0.39	89
RC	TRC0006	136	138	0.003	0.06	14.5	1790	0.19	89.9	2.17	18.6	0.37	75
RC	TRC0006	138	140	0.002	0.06	11.5	1500	0.12	77.2	1.79	17.5	0.32	77
RC	TRC0006	140	142	0.002	0.08	9.3	1480	0.12	89.2	1.33	20.8	0.38	82
RC	TRC0006	142	144	0.003	0.08	10.7	1390	0.11	92.3	1.28	17.3	0.21	90
RC	TRC0006	144	146	0.004	0.08	11.9	1530	0.13	87	1.52	16.5	0.21	88
RC	TRC0006	146	148	0.002	0.07	14	1280	0.09	82.3	1.74	13.4	0.41	83
RC	TRC0006	148	150	0.001	0.07	12.5	1260	0.09	84.8	1.28	14.4	0.26	88
RC	TRC0006	150	152	0.003	0.08	22.4	1410	0.14	96.4	2.37	17.2	0.43	84
RC	TRC0006	152	154	0.005	0.2	36.7	1810	0.17	109.5	3.06	23.1	0.7	86
RC	TRC0006	154	156	0.005	0.24	44.8	1610	0.16	103	3.27	20.8	0.26	78
RC	TRC0006	156	158	0.005	0.15	60.4	1700	0.19	96.3	1.79	19	0.22	78
RC	TRC0006	158	160	0.018	0.19	120.5	1900	0.12	126.5	1.67	16	0.48	90
RC	TRC0006	160	162	0.004	0.1	28.3	1270	0.19	99.5	4.12	18.3	0.65	88
RC	TRC0006	162	164	0.005	0.12	25.3	1060	0.18	95.1	2.35	16	0.77	88
RC	TRC0006	164	166	0.007	0.17	35.8	1050	0.12	113	3.44	28.9	0.6	101
RC	TRC0006	166	168.1	0.003	0.1	7.9	840	0.07	125	1.67	15	0.12	86

Sample_ Type	Hole_ID	Depth From (m)	Depth To (m)	Au ppm	Ag ppm	As ppm	Ba ppm	Bi ppm	Cu ppm	Mo ppm	Pb ppm	S_%	Zn ppm
DD	TRC0006	168.1	170	0.005	0.09	3	610	0.08	136	0.29	12.5	0.06	91
DD	TRC0006	170	172	0.002	0.11	6.5	610	0.08	131.5	0.56	12.8	0.1	92
DD	TRC0006	172	174	0.003	0.1	4.6	1570	0.09	146	0.3	13.4	0.05	90
DD	TRC0006	174	176	0.008	0.1	2.8	1930	0.07	147.5	0.41	12.7	0.05	84
DD	TRC0006	176	178	0.002	0.1	2.7	1290	0.07	160	0.15	11.8	0.05	86
DD	TRC0006	178	180	0.004	0.12	11	1400	0.07	160.5	0.49	13.5	0.05	96
DD	TRC0006	180	182	0.002	0.12	6.5	1740	0.07	137	0.22	12.2	0.04	80
DD	TRC0006	182	184	0.002	0.09	8.5	1850	0.07	132	0.49	11.2	0.04	80
DD	TRC0006	184	186	0.002	0.09	10.9	1270	0.06	128.5	0.2	10.9	0.04	85
DD	TRC0006	186	188	0.001	0.1	8.4	2180	0.07	116	0.39	11.4	0.05	84
DD	TRC0006	188	190	0.002	0.08	13	1350	0.07	120.5	0.27	11.6	0.09	81
DD	TRC0006	190	192	0.002	0.07	9.3	1420	0.07	118.5	0.76	11.5	0.1	78
DD	TRC0006	192	194	0.002	0.08	15.1	1550	0.07	118.5	0.41	11.6	0.15	79
DD	TRC0006	194	196	0.002	0.08	12.8	1480	0.06	128	0.52	11.8	0.08	82
DD	TRC0006	196	198	0.002	0.09	22.8	820	0.05	119.5	0.28	10	0.04	80
DD	TRC0006	198	200	0.001	0.09	12.3	1260	0.06	125	0.57	10.5	0.04	81
DD	TRC0006	200	202	0.002	0.09	10.2	1400	0.07	124.5	0.52	11.5	0.09	79
DD	TRC0006	202	204	0.003	0.08	7.9	1500	0.07	132.5	0.71	12.8	0.07	84
DD	TRC0006	204	206	0.001	0.1	8.4	1720	0.08	129.5	0.31	10.4	0.08	78
DD	TRC0006	206	208	0.001	0.09	10.8	1160	0.09	130.5	0.68	13.2	0.04	83
DD	TRC0006	208	210	0.001	0.07	12.5	890	0.09	121.5	0.57	12.5	0.03	79
DD	TRC0006	210	212	0.002	0.09	13.9	670	0.09	132	0.76	12.3	0.09	78
DD	TRC0006	212	214	0.001	0.08	11.6	1500	0.08	112	2.2	11.2	0.14	81
DD	TRC0006	214	216	0.001	0.08	6.3	1340	0.06	108.5	0.7	10.3	0.13	76
DD	TRC0006	216	218	0.001	0.08	12.5	1520	0.07	105	16.3	11.4	0.16	81
DD	TRC0006	218	220	0.001	0.06	9.7	1620	0.07	111	0.56	11.1	0.07	80
DD	TRC0006	220	222	0.001	0.07	7.7	1710	0.07	116.5	0.38	11.8	0.07	79
DD	TRC0006	222	224	0.001	0.08	12.3	1170	0.09	128	0.46	11.9	0.07	80
DD	TRC0006	224	226	0.001	0.08	8.4	980	0.08	112.5	0.6	11.6	0.05	79
DD	TRC0006	226	228	0.003	0.07	7.3	1810	0.06	106.5	2.99	9.3	0.15	73
DD	TRC0006	228	230	0.002	0.08	9.4	1730	0.08	116.5	4.96	12.1	0.17	76
DD	TRC0006	230	232	0.003	0.07	5.9	1660	0.07	111.5	2.62	10.3	0.19	74
DD	TRC0006	232	234	0.003	0.08	8.9	1460	0.09	108.5	26.2	11.7	0.14	78
DD	TRC0006	234	236	0.001	0.06	6.4	1540	0.07	104.5	0.82	10.2	0.1	78
DD	TRC0006	236	238	0.001	0.09	6.5	1590	0.08	107	0.81	10.8	0.13	79
DD	TRC0006	238	240	0.002	0.09	6.7	1610	0.11	122.5	5.65	11.7	0.33	80
DD	TRC0006	240	242	0.001	0.11	21.3	610	0.08	141.5	0.97	13.5	0.18	77
DD	TRC0006	242	244	0.001	0.04	7.2	4460	0.05	69.4	1.06	10.6	0.03	68
DD	TRC0006	244	246	0.002	0.25	48	1380	0.1	153	2.87	21	0.18	102
DD	TRC0006	246	248	0.001	0.13	4.3	730	0.11	162.5	0.56	18.8	0.12	102
DD	TRC0006	248	250	0.002	0.12	4.8	1350	0.12	161.5	0.53	19.3	0.11	100
DD	TRC0006	250	252	0.002	0.13	3.3	1350	0.1	163.5	0.6	19.1	0.07	98
DD	TRC0006	252	254	0.001	0.13	5.1	1140	0.1	164.5	1.73	19.1	0.19	95
DD	TRC0006	254	256	0.003	0.17	8.9	790	0.07	160	1.71	16.4	0.38	92
DD	TRC0006	256	258	0.004	0.12	5	1870	0.08	162	2.1	14.1	0.25	96
DD	TRC0006	258	260	0.001	0.08	7.5	2670	0.08	112.5	2.93	14.7	0.19	87

Sample_ Type	Hole_ID	Depth From (m)	Depth To (m)	Au ppm	Ag ppm	As ppm	Ba ppm	Bi ppm	Cu ppm	Mo ppm	Pb ppm	S_%	Zn ppm
DD	TRC0006	260	262	0.001	0.06	11.3	2160	0.06	80.1	3.88	14.3	0.09	78
DD	TRC0006	262	264	0.001	0.07	9.9	2870	0.05	83.6	5.8	13.7	0.13	77
DD	TRC0006	264	266	0.001	0.06	7.8	2040	0.06	72.9	5.91	13.3	0.32	79
DD	TRC0006	266	268	0.001	0.08	8.4	2470	0.07	84.3	0.85	14.2	0.21	79
DD	TRC0006	268	270	0.002	0.14	7.5	1320	0.11	152	12.15	19.2	0.85	98
DD	TRC0006	270	272	0.003	0.14	3.5	760	0.11	170	3.16	20.2	0.68	103
DD	TRC0006	272	274	0.002	0.13	3	1090	0.11	162	1.26	19.3	0.15	98
DD	TRC0006	274	276	0.004	0.15	6.5	1050	0.1	160.5	3.18	18.4	0.21	93
DD	TRC0006	276	278	0.003	0.15	5.6	890	0.08	165.5	0.71	15	0.21	96
DD	TRC0006	278	280	0.004	0.18	167	1580	0.08	142.5	0.7	16	0.18	94
DD	TRC0006	280	282	0.001	0.13	8.8	1450	0.09	160	0.45	16.4	0.08	93
DD	TRC0006	282	284	0.007	0.15	33.6	1540	0.11	159.5	0.97	18.8	0.1	98
DD	TRC0006	284	286	0.001	0.15	3.6	1650	0.1	168	0.19	17.8	0.05	96
DD	TRC0006	286	288	0.001	0.08	4.9	1860	0.09	139	0.53	15.8	0.06	89
DD	TRC0006	288	290	0.001	0.09	5.6	1970	0.1	132.5	0.29	16.7	0.06	88
DD	TRC0006	290	292	0.004	0.14	8	2370	0.09	140	0.41	16	0.11	89
DD	TRC0006	292	294	0.005	0.1	4.5	2050	0.12	139.5	0.33	17.5	0.11	87
DD	TRC0006	294	296	0.001	0.23	4.4	2010	0.1	143	0.4	16.8	0.07	92
DD	TRC0006	296	298	0.003	0.15	5.1	1150	0.1	138.5	0.21	15.1	0.18	88
DD	TRC0006	298	300	0.003	0.13	5.9	440	0.08	157	0.44	13.6	0.15	90
DD	TRC0006	300	302	0.004	0.13	75.2	1350	0.08	143	0.65	15.6	0.11	88
DD	TRC0006	302	304	0.002	0.1	3.4	1530	0.08	142.5	1.03	13.3	0.31	81
DD	TRC0006	304	306	0.002	0.12	4.9	2080	0.08	146.5	2.03	13.9	0.3	83
DD	TRC0006	306	308	0.002	0.1	5.1	1770	0.08	136.5	1.99	14.3	0.24	91
DD	TRC0006	308	310	0.003	0.12	37.5	1420	0.11	143	17.9	16.3	0.28	91
DD	TRC0006	310	312	0.004	0.1	5.7	1410	0.1	140.5	5.35	14.2	0.2	88
DD	TRC0006	312	314	0.002	0.12	13.9	1920	0.08	138	0.7	14.2	0.13	89
DD	TRC0006	314	316	0.002	0.14	4.8	2130	0.09	150.5	0.95	14.9	0.09	89
DD	TRC0006	316	318	0.002	0.13	2.1	2160	0.1	146.5	0.52	14.7	0.05	91
DD	TRC0006	318	320	0.004	0.13	4.6	1790	0.09	140.5	0.56	13.7	0.09	89
DD	TRC0006	320	322	0.002	0.09	3	1860	0.09	148	0.3	15.4	0.08	88
DD	TRC0006	322	324	0.009	0.11	12.3	1360	0.09	145	0.37	14.7	0.08	94
DD	TRC0006	324	326	0.009	0.13	55.6	1040	0.1	149	1.83	16.2	0.29	94
DD	TRC0006	326	328.2	0.003	0.11	15	740	0.07	154.5	2.41	13.4	0.22	93