ASX Announcement

Friday, 29 October 2021

Downhole EM delineates large conductor under High Grade Zinc-Copper-Gold drill intersections at Golden Grove North

HIGHLIGHTS

- **Downhole Transient Electromagnetic (DHTEM) survey has delineated a large (500m long x 240m depth extent) conductor under High Grade Zinc-Copper-Gold drill intersections with assays of up to 7.6% Zinc (Zn), 1.3% Copper (Cu), 2.2 g/t Gold (Au) & 22g/t Silver (Ag), at the Orcus prospect within the Golden Grove North Project** *(Refer to Figures 2 & 3 and to ASX announcement 2 December 2020).*
- **A recently completed ground based Moving Loop Electromagnetic (MLEM) survey has also identified three additional priority conductors within the Neptune Volcanic Massive Sulfide (VMS) Target zone** *(Refer to Figure 4 and to ASX announcement 28 April 2020).*
- **The additional targets generated by the two EM surveys have highlighted the exploration potential of the 5-kilometre-long VMS Target Zone at Orcus and the Neptune VMS Target Zone, both of which are geologically analogist to the Scuddles-Gossan Hill area within the world-class Golden Grove Mine, now owned by 29Metals (ASX: 29M)** *(Refer to Page 2 and Figure 1);*

Venture's Managing Director commented *"Further EM work has continued to highlight the exciting exploration potential of Venture's Golden Grove North project which is well positioned being along strike to 29M's world class Golden Grove Zinc-Copper-Gold Mine.*

A large conductor under High Grade Zinc-Copper-Gold drill intersections at Orcus remains untested and presents an exciting VMS discovery opportunity to be drill tested in the near future. Meanwhile the Neptune VMS Target Zone, though still in the early stages of exploration, is suitably located immediately along strike from the Golden Grove Mine."

Venture Minerals Limited **(ASX: VMS)** ("**Venture**" or the "**Company**") is pleased to announce the results of the recently completed DHTEM survey which has delineated a large (500m long x 240m depth extent) conductor under High Grade Zinc-Copper-Gold drill intersections with assays of up to 7.6% Zn, 1.3% Cu, 2.2 g/t Au & 22g/t Ag, from the Maiden Drilling Program at the Orcus prospect which confirmed a VMS System with all three holes on the first drill line returning strong zones of VMS style mineralisation (see below). The DHTEM survey (on 5 drill holes) was done after the second phase of exploration drilling had been put on hold after 6 diamond core holes were completed earlier this year.

ORRC001 – 5m @ 1.3% Zn, 0.54% Cu, 1.1 g/t Au & 7 g/t Ag from 59m,

incl. **1m @ 6.1% Zn, 1.3% Cu, 0.80 g/t Au & 22 g/t Ag** from 59m.

ORRC002 – 2m @ 4.4% Zn, 0.87% Cu, 0.94 g/t Au & 17 g/t Ag from 100m,

incl. **1m @ 7.6% Zn, 1.0% Cu, 0.17 g/t Au & 20 g/t Ag** from 101m.

ORRC003 – 2m @ 2.4% Zn, 0.34% Cu, 1.0 g/t Au & 4 g/t Ag from 152m,

incl. **1m @ 4.2% Zn, 0.47% Cu, 1.6 g/t Au & 8 g/t Ag** from 152m.

The DHTEM survey of ORRC003, the deepest hole on the first line of reconnaissance style drilling at the Orcus prospect during the Maiden Drilling Program *(Refer to Figure 3),* has led to a reinterpretation of this section

that further defined this distinct untested EM target (500 m long x 240 m depth extent) sitting at depth below ORRC003 and between the two diamond core holes recently drilled at Orcus (ORDD001 & ORDD002) *(Refer to Figure 2 and to Tables 1 & 2 for full set of drilling assay results).*

Plans going forward for the Company at Golden Grove North include preparing to drill the EM conductor below ORRC003, further surface mapping and sampling along the Neptune VMS Target Zone to delineate drill targets and completion of a new airborne EM survey to west of Orcus to define potential new drill targets.

Highlights at the Golden Grove North Project include:

- **288 km^2** located **less than 10 kilometres from the Golden Grove Mine;**
- **25 strike kilometres of a largely untested**, prospective geological sequence for VMS style mineralisation **with early exploration success yielding the Vulcan and Neptune VMS targets;**
- **EM surveys at Vulcan have discovered four high priority VMS drill targets** at and around the Copper-Gold Prospect **along strike to the Golden Grove Zinc-Copper-Gold Mine** (*Refer to ASX Announcement 6 August 2020*);
- Historic shallow gold drill intersections including 10 metres @ 1.4g/t gold from 16m, **8 metres @ 2.1g/t gold from 6m**, 6 metres @2.3g/t gold from 6 metres and 3 metres @ 3.6g/t gold from 95 metres (*Refer to ASX Announcement 30 October 2018*);
- Historic surface rock chip sampling has returned assays including **9.4g/t gold**, **7.4g/t gold & 6.6% copper**, 6.2g/t gold, 5.7g/t gold, 4.0 g/t gold, **3.8g/t gold & 3.1% lead, 7.6% copper** & 0.1% zinc, **8.0% copper**, 2.0% copper, 1.8% copper & 3g/t silver (*Refer to ASX Announcement 30 October 2018*).

Golden Grove Camp (Mine)

The Golden Grove Camp, 370 kilometres north-northeast of Perth, is the prime VMS occurrence in the Archean Yilgarn Craton of Western Australia with over **twelve deposits discovered over 13 kilometres of strike.** The first significant deposit, **Gossan Hill (15.9Mt @ 2.6% Cu, 1.5% Zn, 0.2% Pb, 21 g/t Ag & 0.6 g/t Au[1])** was discovered in 1971, then in 1979 the second substantial find was identified at **Scuddles (10.5Mt @ 1.2% Cu, 11.7% Zn, 0.8% Pb, 89 g/t Ag & 1.1 g/t Au[1])** (*Refer to Figure 1*). At the **end of 2002, Golden Grove had an endowment (resources and production) of 40.2Mt @ 1.8% Cu, 0.9% Pb, 7.6% Zn, 103 g/t Ag & 0.8 g/t Au[1].**

I**n February 2017, EMR Capital purchased Golden Grove for $US210 million**, since then **EMR has invested more than A$230 million in Golden Grove[2]** and in June 2021 EMR included **Golden Grove as** the **flagship asset** of the ASX listing for 29 Metals where the Prospectus for the **Initial Public Offer was to raise A$528 million** which was listed on 2nd July 2021. The 29 Metals Prospectus states that after 30 years of continuous production there is over 10 years of mine life in reserves for the 1.8Mt per annum operation[2].

The Prospectus also stated that Golden Grove has a number of in-mine and near-mine growth opportunities including Cervantes[2] (Mineral Resource: 2.3 Mt @ 1.1% Cu, 6.9% Zn, 0.5g/t Au, 34g/t Ag), Xantho Extended and Europa[2] (Mineral Resource: 9.0 Mt @ 8.1% Zn, 1.9% Cu, 34g/t Ag, 0.9g/t Au), Oizon[2] (Mineral Resource: 3.4 Mt @ 2.3% Cu, 2.1% Zn, 26g/t Ag, 0.5g/t Au; open at depth), Gossan Valley[2] (Mineral Resource: 6.1 Mt @ 0.9% Cu, 6.7% Zn, 0.5g/t Au, 16g/t Ag) and Xantho Extended North[2] (Priority target for exploration at Golden Grove). **As of 30 June 2020, the Golden Grove Mineral Resources was 58Mt @ 1.6% Cu, 0.7 g/t Au, 4.5% Zn, 30 g/t Ag & 0.3% Pb.**

1. Department of Mines and Petroleum Report 165, VMS Mineralization in the Yilgarn Craton, Western Australia: A review of known deposits and prospectivity analysis of felsic volcanic rocks by SP Hollis, CJ Yeats, S Wyche, SJ Barnes and TJ Ivanic 2017.
2. 29 Metals Replacement Prospectus 2nd July 2021.

Figure 1 | Golden Grove North Project - Geological setting with historic rock chip surface sample results, Vulcan geochemical copper anomaly, Gossan Hill historic geochemical copper anomaly and Venture's priority VMS targets

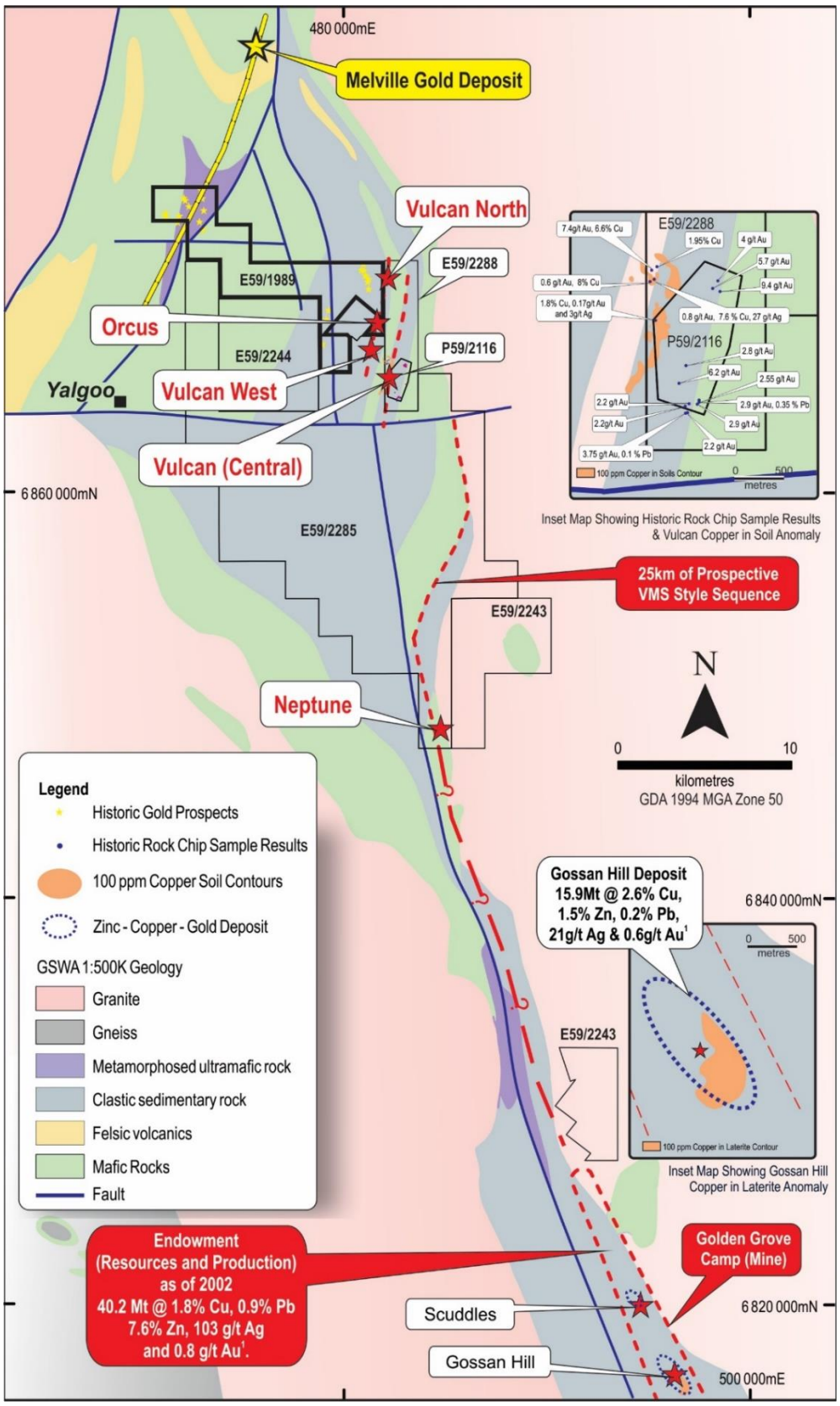

Figure 2 | Vulcan, Vulcan West, Vulcan North and Orcus priority VMS Drill Targets on a geological interpretation map with MLEM conductor models, maximum zinc in drill holes and copper in soil contours

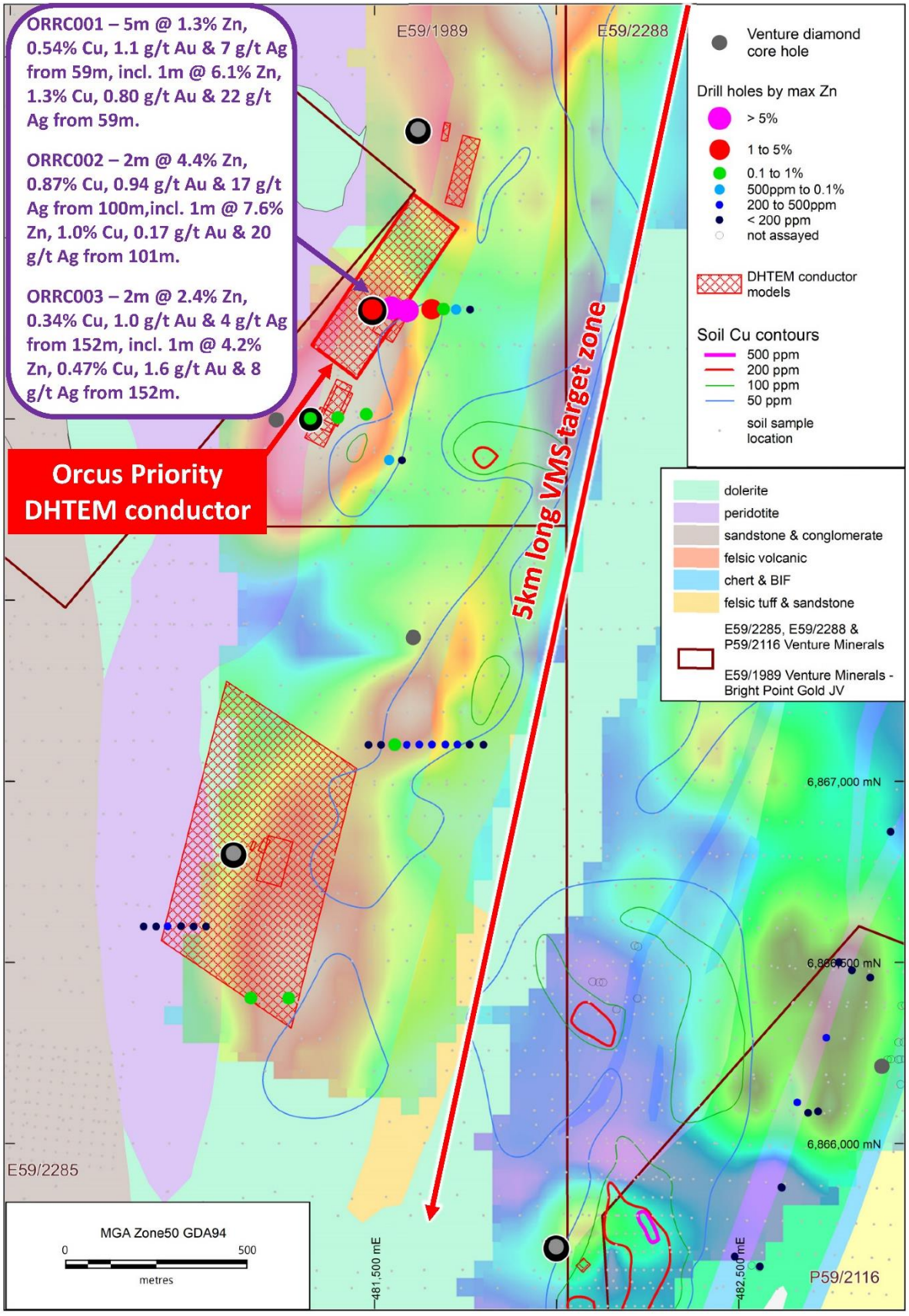

Figure 3 | Cross Section through the Orcus Priority VMS drill target with DHTEM conductor models

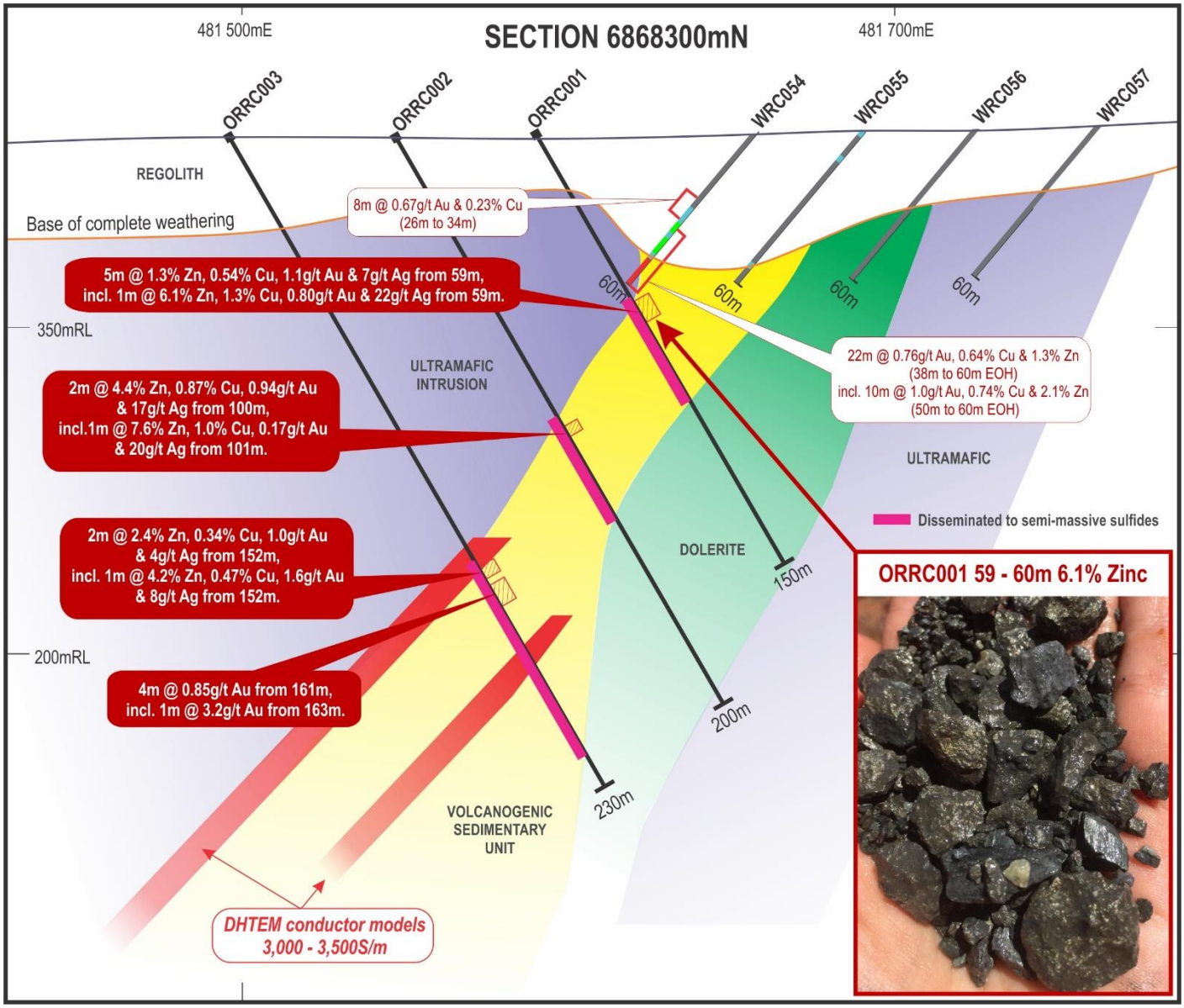

Figure 4 | Neptune VMS Target and Priority EM Targets on Interpreted and Surface Geology with Copper RAB Drill intersections and MLEM conductor models.

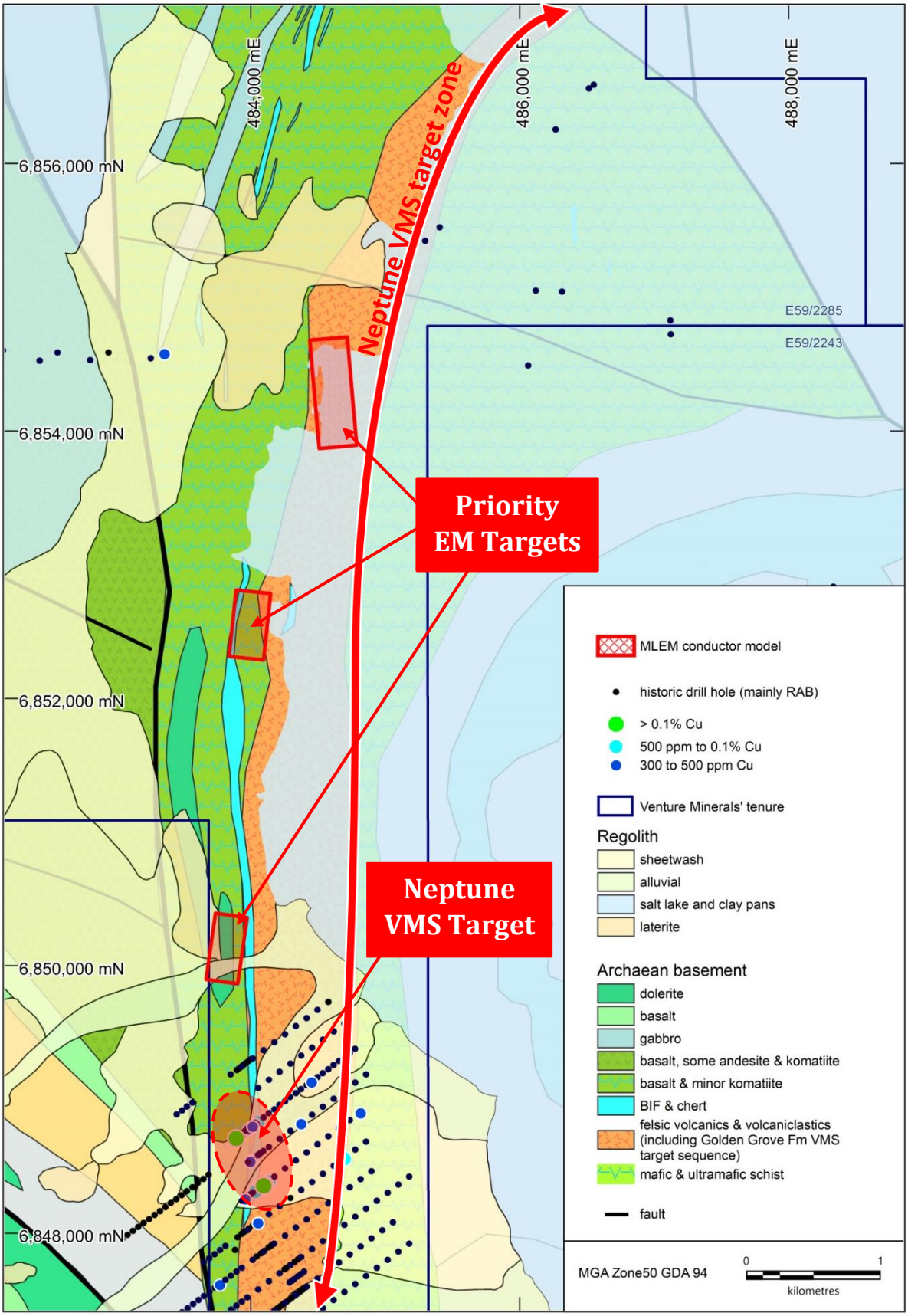

Table 1: Bridge Well, Orcus, Vulcan & Vulcan West Drill hole locations.

N.B. Shaded drill holes were previously reported. Refer to ASX Announcement 2 December 2020.

Hole Number	Drill Type	East (m) MGA Zone50 GDA94	North (m) MGA Zone50 GDA94	RL AHD (m)	Azimuth (°) MGA Zone50 GDA94	Dip (°)	End of hole (m)
BWDD001	DC	482,893	6,866,215	355	90	-50	318.3
ORDD001	DC	481,620	6,868,800	367	90	-60	372.5
ORDD002	DC	481,230	6,868,000	351	90	-70	290.6
ORRC001	RC	481,590	6,868,298	377	90	-60	150
ORRC002	RC	481,546	6,868,306	377	90	-60	200
ORRC003	RC	481,494	6,868,302	375	90	-60	230
ORRC004	RC	481,477	6,868,012	367	90	-60	138
ORRC005	RC	481,399	6,868,003	369	90	-60	186
ORRC006	RC	481,324	6,868,001	352	90	-60	204
VUDD001	DC	481,998	6,865,717	367	115	-50	204.3
VWDD001	DC	481,113	6,866,803	345	90	-60	462.5
VWDD002	DC	481,607	6,867,398	359	90	-50	258.4
VWRC001	RC	481,264	6,866,400	340	90	-60	156
VWRC002	RC	481,161	6,866,401	339	90	-60	253

DC = Diamond Core

RC = Reverse Circulation

Table 2: BWDD001, ORDD001, ORDD002, ORRC001, ORRC002, ORRC003, ORRC004, ORRC005, ORRC006, VUDD001, VWDD001, VWDD002, VWRC001 & VWRC002 assays. See Appendix One for information on sampling and analytical methods used.

N.B. Shaded intervals were previously reported. Refer to ASX Announcement 2 December 2020.
na = not assayed

Hole	From m	To m	Interval m	Au g/t	Cu ppm	Zn ppm	Pb ppm	Co ppm	Sn ppm	Sb ppm
BWDD001	68	70	2	<0.005	30	60	<5	35	<5	<5
BWDD001	70	71.6	1.6	<0.005	28	46	<5	19	<5	<5
BWDD001	71.6	73	1.4	<0.005	15	37	<5	10	<5	<5
BWDD001	73	75	2	<0.005	11	41	<5	8	<5	<5
BWDD001	75	77	2	<0.005	17	29	<5	6	<5	<5
BWDD001	77	79	2	<0.005	19	30	<5	8	<5	<5
BWDD001	79	81	2	<0.005	12	36	<5	9	<5	<5
BWDD001	81	83	2	<0.005	123	38	<5	11	<5	<5
BWDD001	83	85	2	<0.005	18	33	<5	8	<5	<5
BWDD001	85	86	1	0.021	17	58	<5	23	<5	<5
BWDD001	86	87	1	<0.005	39	40	<5	10	<5	<5
BWDD001	87	89	2	<0.005	37	41	<5	8	<5	<5
BWDD001	89	91	2	<0.005	44	43	<5	8	<5	<5
BWDD001	91	93	2	<0.005	54	39	<5	8	<5	<5
BWDD001	93	95	2	<0.005	27	48	<5	13	<5	<5
BWDD001	95	97	2	0.006	43	43	<5	9	<5	<5
BWDD001	97	99	2	0.008	10	47	<5	8	<5	<5
BWDD001	99	101	2	<0.005	56	46	<5	10	<5	<5
BWDD001	101	103	2	<0.005	26	46	<5	8	<5	<5
BWDD001	103	105	2	<0.005	30	68	<5	14	<5	<5
BWDD001	105	107	2	<0.005	19	83	<5	14	<5	<5
BWDD001	107	109	2	0.01	20	54	<5	15	<5	<5
BWDD001	109	111	2	0.005	24	37	<5	12	<5	<5
BWDD001	111	113	2	<0.005	85	65	<5	18	<5	<5
BWDD001	113	115	2	<0.005	82	70	<5	18	<5	<5
BWDD001	115	117	2	0.006	97	73	<5	24	<5	<5
BWDD001	117	117.75	0.75	0.005	114	57	<5	13	<5	<5
BWDD001	125.55	127	1.45	0.009	80	78	<5	16	<5	<5
BWDD001	127	129	2	0.007	104	77	6	26	<5	<5
BWDD001	129	131.1	2.1	<0.005	64	71	6	20	<5	<5
BWDD001	137	139	2	0.005	102	79	13	28	<5	<5
BWDD001	139	141	2	0.005	63	49	8	17	<5	<5
BWDD001	141	143	2	0.008	109	90	7	28	<5	<5
BWDD001	143	145	2	0.009	71	79	<5	32	<5	<5
BWDD001	145	147	2	0.014	264	84	15	36	<5	<5
BWDD001	147	149	2	0.001	14	48	15	12	<5	<5
BWDD001	149	151	2	0.005	77	77	18	20	<5	<5
BWDD001	151	153	2	0.009	110	74	20	21	<5	<5

Hole	From m	To m	Interval m	Au g/t	Cu ppm	Zn ppm	Pb ppm	Co ppm	Sn ppm	Sb ppm
BWDD001	153	155	2	0.009	70	69	18	20	<5	<5
BWDD001	155	157	2	0.002	81	68	16	22	<5	<5
BWDD001	157	160	3	0.001	89	67	15	19	<5	<5
BWDD001	160	162	2	0.005	85	67	7	20	<5	<5
BWDD001	162	164	2	0.001	9	49	18	8	<5	<5
BWDD001	164	165	1	0.003	19	56	16	7	<5	<5
BWDD001	165	166	1	0.009	39	48	9	8	<5	<5
BWDD001	166	167	1	0.023	41	40	14	7	<5	<5
BWDD001	167	168	1	0.003	18	50	12	12	<5	<5
BWDD001	168	169	1	0.054	90	49	11	10	<5	<5
BWDD001	169	170	1	0.071	30	50	<5	7	<5	<5
BWDD001	170	172	2	0.025	10	37	<5	8	<5	<5
BWDD001	172	174	2	0.011	15	45	<5	7	<5	<5
BWDD001	174	176	2	0.015	24	42	<5	8	<5	<5
BWDD001	176	178	2	0.018	12	37	<5	8	<5	<5
BWDD001	178	180	2	0.007	4	32	<5	7	<5	<5
BWDD001	180	182	2	0.017	11	42	<5	14	<5	<5
BWDD001	182	184	2	0.087	10	33	<5	9	<5	<5
BWDD001	184	186	2	0.012	15	33	<5	7	<5	<5
BWDD001	186	188	2	0.071	14	33	<5	7	<5	<5
BWDD001	188	189	1	0.081	14	51	<5	9	<5	<5
BWDD001	189	190	1	**0.121**	41	41	<5	9	<5	<5
BWDD001	190	192	2	0.021	30	66	8	11	<5	<5
BWDD001	196	199	3	0.009	19	45	10	9	<5	<5
BWDD001	199	202	3	0.004	23	40	10	9	<5	<5
BWDD001	202	204.4	2.4	0.003	24	39	7	10	<5	<5
BWDD001	204.4	206	1.6	**0.178**	118	44	7	11	<5	<5
BWDD001	206	208	2	0.018	61	69	11	15	<5	<5
BWDD001	208	211	3	0.004	26	47	9	10	<5	<5
BWDD001	211	214	3	0.001	25	48	12	9	<5	<5
BWDD001	214	217	3	0.003	31	49	18	10	<5	<5
BWDD001	217	220	3	<0.001	19	56	16	11	<5	<5
BWDD001	220	223	3	<0.001	24	51	9	10	<5	<5
BWDD001	223	226	3	<0.001	24	54	9	10	<5	<5
BWDD001	226	229	3	<0.001	23	52	9	10	<5	<5
BWDD001	229	232	3	<0.001	23	43	9	10	<5	<5
BWDD001	232	235	3	<0.001	22	46	12	10	<5	<5
BWDD001	235	238	3	0.007	20	41	11	10	<5	<5
BWDD001	238	241	3	0.004	25	45	17	10	<5	<5
BWDD001	241	244	3	0.002	16	37	11	8	<5	<5
BWDD001	244	247	3	0.002	18	38	11	9	<5	<5
BWDD001	247	249.55	2.55	0.001	31	43	10	9	<5	<5
BWDD001	249.55	252	2.45	0.039	71	79	17	11	<5	<5

Hole	From m	To m	Interval m	Au g/t	Cu ppm	Zn ppm	Pb ppm	Co ppm	Sn ppm	Sb ppm
BWDD001	252	254	2	0.039	31	65	9	15	<5	<5
BWDD001	254	256	2	0.02	30	65	10	12	<5	<5
BWDD001	256	258	2	0.01	30	67	10	12	<5	<5
BWDD001	258	260	2	0.012	24	67	11	12	<5	<5
BWDD001	260	262	2	0.019	12	71	10	10	<5	<5
BWDD001	262	264	2	0.011	19	64	6	15	<5	<5
BWDD001	264	266	2	0.032	72	80	<5	15	<5	<5
BWDD001	266	268	2	0.012	22	63	<5	13	<5	<5
BWDD001	268	270	2	0.006	15	64	7	13	<5	<5
BWDD001	270	272	2	0.011	17	46	<5	10	<5	<5
BWDD001	272	274	2	0.005	52	66	6	15	<5	<5
BWDD001	274	276	2	0.003	41	70	8	19	<5	<5
BWDD001	276	278	2	0.002	43	75	8	19	<5	<5
BWDD001	278	280	2	0.006	35	66	6	16	<5	<5
BWDD001	280	282	2	0.004	34	69	7	16	<5	<5
BWDD001	282	284	2	0.004	33	68	6	17	<5	<5
BWDD001	284	286	2	0.005	28	70	6	13	<5	<5
BWDD001	286	288	2	0.004	36	78	6	16	<5	<5
BWDD001	288	290	2	0.008	29	70	6	16	<5	<5
BWDD001	290	292	2	0.007	47	89	6	15	<5	<5
BWDD001	290.95	291.1	0.15	0.007	18	84	10	14	<5	<5
BWDD001	292	294	2	0.004	36	69	6	14	<5	<5
BWDD001	294	296	2	0.003	22	82	6	16	8	<5
BWDD001	296	298	2	0.004	20	63	7	16	<5	<5
BWDD001	298	300	2	0.002	27	66	6	16	<5	<5
BWDD001	300	300.5	0.5	0.005	14	62	<5	18	<5	<5
BWDD001	300.5	301	0.5	**0.222**	202	58	<5	20	<5	<5
BWDD001	301	303	2	0.115	46	66	<5	22	<5	<5
BWDD001	303	305	2	0.006	59	70	<5	22	<5	<5
BWDD001	305	307	2	0.005	43	72	5	22	<5	<5
BWDD001	307	309	2	0.012	47	77	5	21	<5	<5
BWDD001	309	311	2	0.002	46	67	5	22	<5	<5
BWDD001	311	313	2	0.006	52	63	<5	27	<5	<5
BWDD001	313	315	2	0.005	63	63	<5	25	<5	<5
BWDD001	315	317	2	0.009	48	63	<5	27	<5	<5
BWDD001	317	318.3	1.3	0.009	88	67	<5	25	<5	<5
ORDD001	27.74	27.94	0.2	na	<1	18	<5	80	<5	<5
ORDD001	76	77	1	<0.001	<1	98	<5	130	<5	<5
ORDD001	77	78	1	0.001	<1	84	<5	129	<5	<5
ORDD001	78	79	1	<0.001	<1	73	<5	127	<5	<5
ORDD001	79	80	1	0.001	<1	63	<5	132	<5	<5
ORDD001	80	81	1	<0.001	<1	53	<5	120	<5	<5
ORDD001	81	82	1	0.001	<1	39	<5	125	<5	<5

Hole	From m	To m	Interval m	Au g/t	Cu ppm	Zn ppm	Pb ppm	Co ppm	Sn ppm	Sb ppm
ORDD001	82	83	1	0.001	11	28	<5	205	<5	<5
ORDD001	109.72	111.82	2.1	<0.001	17	46	<5	68	<5	<5
ORDD001	139.8	140.3	0.5	0.002	236	79	<5	82	<5	<5
ORDD001	140.3	142	1.7	0.003	27	88	<5	77	<5	<5
ORDD001	142	144	2	0.001	3	80	<5	73	<5	<5
ORDD001	144	146	2	<0.001	12	68	<5	79	<5	<5
ORDD001	146	148	2	<0.001	11	74	<5	77	<5	<5
ORDD001	148	149	1	0.001	2	64	<5	105	<5	<5
ORDD001	149	151	2	<0.001	<1	67	<5	110	<5	<5
ORDD001	151	153	2	<0.001	<1	60	<5	110	<5	<5
ORDD001	153	155	2	0.003	2	59	<5	114	<5	<5
ORDD001	155	157	2	<0.001	4	70	<5	107	<5	<5
ORDD001	157	158.2	1.2	<0.001	5	69	<5	110	<5	<5
ORDD001	158.2	159	0.8	0.003	258	132	<5	67	<5	<5
ORDD001	159	160	1	0.013	242	123	<5	32	<5	<5
ORDD001	160	161	1	0.026	355	428	14	52	6	<5
ORDD001	161	162	1	0.001	60	195	<5	41	<5	5
ORDD001	162	163	1	0.001	7	126	<5	53	<5	<5
ORDD001	163	164	1	0.006	27	194	<5	13	<5	<5
ORDD001	164	165	1	0.01	106	374	5	43	<5	<5
ORDD001	165	166	1	0.012	101	448	<5	35	<5	<5
ORDD001	166	167	1	0.001	68	149	<5	38	<5	<5
ORDD001	167	168	1	0.001	21	93	<5	43	<5	<5
ORDD001	168	170	2	<0.001	2	88	<5	41	<5	<5
ORDD001	170	172	2	<0.001	3	82	<5	41	<5	<5
ORDD001	172	174	2	<0.001	<1	77	<5	36	<5	<5
ORDD001	174	176.4	2.4	<0.001	18	75	<5	39	<5	<5
ORDD001	176.4	177.5	1.1	0.004	107	68	<5	41	<5	<5
ORDD001	177.5	180	2.5	0.002	37	79	<5	41	<5	<5
ORDD001	204	205	1	<0.001	<1	55	<5	77	<5	<5
ORDD001	228	229	1	<0.001	13	51	<5	79	<5	<5
ORDD001	233	233.85	0.85	<0.001	3	52	<5	81	<5	<5
ORDD001	238	239	1	0.007	53	47	<5	19	<5	<5
ORDD001	239	240	1	0.008	63	49	5	12	<5	<5
ORDD001	240	241	1	0.006	149	39	<5	15	<5	<5
ORDD001	241	242	1	0.019	272	38	<5	34	<5	<5
ORDD001	242	243	1	0.036	214	84	<5	51	<5	<5
ORDD001	243	244	1	0.039	884	163	<5	79	<5	<5
ORDD001	244	245	1	0.017	207	166	<5	39	6	<5
ORDD001	245	246	1	0.064	111	99	<5	50	11	<5
ORDD001	246	247	1	0.033	19	91	<5	26	11	<5
ORDD001	247	249	2	0.005	6	147	<5	34	<5	<5
ORDD001	289	290	1	0.003	146	86	<5	43	<5	<5

Hole	From m	To m	Interval m	Au g/t	Cu ppm	Zn ppm	Pb ppm	Co ppm	Sn ppm	Sb ppm
ORDD001	294	295	1	0.007	381	78	<5	40	<5	<5
ORDD001	309.25	310.25	1	0.002	116	76	<5	39	<5	<5
ORDD001	313	314	1	<0.001	117	60	<5	37	<5	<5
ORDD001	314	315	1	<0.001	161	77	<5	45	<5	<5
ORDD001	315	316	1	<0.001	47	84	<5	41	<5	<5
ORDD002	57.38	58.87	1.49	0.003	<1	69	<5	107	<5	<5
ORDD002	84.95	85.45	0.5	<0.001	<1	89	<5	55	<5	<5
ORDD002	100.53	101.3	0.77	0.003	<1	38	<5	87	<5	<5
ORDD002	101.3	101.64	0.34	0.02	1148	65	<5	189	<5	<5
ORDD002	118	119	1	0.001	4	66	<5	103	<5	<5
ORDD002	132	133	1	0.002	19	113	5	118	<5	<5
ORDD002	165	166	1	0.007	120	96	8	146	<5	<5
ORDD002	166	167	1	<0.001	<1	88	6	100	<5	<5
ORDD002	177	178	1	0.005	96	96	6	170	<5	<5
ORDD002	199	200	1	0.006	14	142	6	62	<5	<5
ORDD002	200	200.95	0.95	<0.001	9	135	<5	55	<5	<5
ORDD002	202	203	1	0.047	264	649	11	67	<5	<5
ORDD002	203	204	1	0.008	1144	4076	13	128	<5	<5
ORDD002	204	207	3	0.017	194	198	10	44	<5	<5
ORDD002	207	210	3	0.018	227	321	8	43	<5	<5
ORDD002	210	212	2	0.018	179	349	8	38	<5	<5
ORDD002	212	213	1	0.037	390	290	9	46	<5	<5
ORDD002	213	214	1	0.023	430	91	14	36	<5	<5
ORDD002	214	215	1	0.037	421	141	14	33	<5	<5
ORDD002	215	218	3	0.018	492	202	15	36	<5	<5
ORDD002	218	221.63	3.63	0.06	497	119	11	57	<5	<5
ORDD002	221.63	222.13	0.5	0.011	1202	167	<5	148	7	<5
ORDD002	222.13	225	2.87	0.021	430	280	7	47	<5	<5
ORDD002	225	228	3	0.003	205	42	9	19	<5	<5
ORDD002	228	230	2	<0.001	19	9	7	13	<5	<5
ORDD002	230	231	1	0.003	398	51	7	58	<5	<5
ORDD002	231	232	1	0.003	590	90	8	38	<5	<5
ORDD002	232	233	1	0.006	276	108	7	34	<5	<5
ORDD002	240	241	1	0.027	376	1521	33	58	9	<5
ORDD002	241	242	1	0.063	657	1648	61	52	9	<5
ORDD002	242	243	1	0.025	481	997	73	43	10	<5
ORDD002	243	246	3	0.013	233	519	15	42	<5	<5
ORDD002	246	249	3	0.012	351	555	15	43	6	<5
ORDD002	249	252	3	0.006	200	379	19	29	6	<5
ORDD002	252	253	1	0.005	281	239	8	55	<5	<5
ORRC001	0	4	4	<0.005	92	82	25	24	<5	<5
ORRC001	4	8	4	0.007	70	210	9	19	<5	<5
ORRC001	8	12	4	<0.005	408	525	21	37	<5	<5

Hole	From m	To m	Interval m	Au g/t	Cu ppm	Zn ppm	Pb ppm	Co ppm	Sn ppm	Sb ppm
ORRC001	12	16	4	<0.005	146	430	9	127	<5	<5
ORRC001	16	20	4	0.011	37	391	<5	271	<5	<5
ORRC001	20	24	4	<0.005	9	364	<5	204	<5	<5
ORRC001	24	28	4	<0.005	10	263	14	163	<5	<5
ORRC001	28	32	4	<0.005	11	152	6	151	<5	<5
ORRC001	32	36	4	<0.005	18	135	<5	147	<5	<5
ORRC001	36	40	4	<0.005	30	108	<5	114	<5	<5
ORRC001	40	44	4	<0.005	16	92	<5	107	<5	<5
ORRC001	44	48	4	<0.005	15	80	<5	99	<5	<5
ORRC001	48	52	4	<0.005	14	466	<5	107	<5	<5
ORRC001	52	56	4	<0.005	53	423	<5	101	<5	6
ORRC001	56	57	1	0.031	<1	**2449**	6	83	<5	12
ORRC001	57	58	1	0.029	976	**5101**	48	50	11	9
ORRC001	58	59	1	0.082	**2780**	**1812**	83	70	11	7
ORRC001	59	60	1	**0.801**	**13371**	**60625**	**2556**	364	53	12
ORRC001	60	61	1	**0.694**	**3251**	**3477**	86	39	14	9
ORRC001	61	62	1	**0.601**	**2649**	**1337**	53	40	16	6
ORRC001	62	63	1	**2.189**	**4063**	698	21	104	21	7
ORRC001	63	64	1	**1.231**	**3606**	876	27	65	17	8
ORRC001	64	65	1	**0.748**	**1256**	721	24	36	13	8
ORRC001	65	66	1	**0.101**	955	547	60	31	8	10
ORRC001	66	67	1	**0.146**	418	577	73	54	6	7
ORRC001	67	68	1	0.007	205	**1138**	39	53	<5	5
ORRC001	68	69	1	0.026	206	431	29	50	<5	6
ORRC001	69	70	1	0.017	140	649	28	40	<5	<5
ORRC001	70	71	1	0.009	199	946	27	53	<5	6
ORRC001	71	72	1	0.013	174	406	26	50	<5	6
ORRC001	72	73	1	0.005	156	528	33	53	<5	6
ORRC001	73	74	1	0.006	159	473	68	46	<5	<5
ORRC001	74	75	1	0.036	164	328	27	38	<5	7
ORRC001	75	76	1	0.006	196	674	53	54	<5	<5
ORRC001	76	77	1	0.011	370	**2089**	40	66	7	<5
ORRC001	77	78	1	0.016	433	**1611**	39	56	7	5
ORRC001	78	79	1	0.023	415	895	26	48	9	6
ORRC001	79	80	1	0.03	597	**1138**	27	78	11	<5
ORRC001	80	81	1	0.03	500	837	25	52	6	<5
ORRC001	81	82	1	0.018	364	946	42	42	6	6
ORRC001	82	83	1	0.039	155	259	11	45	<5	7
ORRC001	83	84	1	0.024	43	281	8	34	<5	7
ORRC001	84	85	1	0.011	84	348	8	51	<5	<5
ORRC001	85	86	1	<0.005	47	200	14	48	<5	<5
ORRC001	86	87	1	<0.005	33	235	7	47	<5	6
ORRC001	87	88	1	0.005	138	307	7	45	<5	6

Hole	From m	To m	Interval m	Au g/t	Cu ppm	Zn ppm	Pb ppm	Co ppm	Sn ppm	Sb ppm
ORRC001	88	89	1	<0.005	111	191	7	17	<5	8
ORRC001	89	90	1	<0.005	268	196	6	34	<5	7
ORRC001	90	91	1	0.013	102	227	5	54	<5	<5
ORRC001	91	92	1	<0.005	4	147	<5	58	<5	<5
ORRC001	92	96	4	<0.005	9	76	<5	39	<5	<5
ORRC001	96	100	4	<0.005	41	91	<5	41	<5	<5
ORRC001	100	104	4	<0.005	7	73	<5	38	<5	<5
ORRC001	104	108	4	<0.005	15	84	<5	39	<5	<5
ORRC001	108	112	4	<0.005	10	79	<5	38	<5	<5
ORRC001	112	116	4	<0.005	8	73	<5	35	<5	<5
ORRC001	116	120	4	0.008	11	85	<5	36	<5	<5
ORRC001	120	124	4	<0.005	22	95	<5	39	<5	<5
ORRC001	124	128	4	<0.005	10	76	<5	38	<5	<5
ORRC001	128	132	4	<0.005	16	75	<5	39	<5	<5
ORRC001	132	136	4	0.005	43	75	<5	39	<5	<5
ORRC001	136	140	4	<0.005	20	83	<5	38	<5	<5
ORRC001	140	144	4	<0.005	18	71	<5	39	<5	<5
ORRC001	144	148	4	<0.005	24	56	<5	36	<5	<5
ORRC001	148	150	4	<0.005	37	53	<5	36	<5	<5
ORRC002	0	4	4	<0.005	41	212	6	144	<5	<5
ORRC002	4	8	4	<0.005	18	445	7	212	<5	<5
ORRC002	8	12	4	<0.005	9	335	5	205	<5	<5
ORRC002	12	16	4	<0.005	40	417	6	355	<5	<5
ORRC002	16	20	4	0.006	10	313	<5	199	<5	<5
ORRC002	20	24	4	<0.005	6	284	5	261	<5	<5
ORRC002	24	28	4	<0.005	36	205	<5	237	<5	<5
ORRC002	28	32	4	<0.005	8	177	<5	233	<5	<5
ORRC002	32	36	4	<0.005	4	125	<5	134	<5	<5
ORRC002	36	40	4	<0.005	<1	122	<5	128	<5	<5
ORRC002	40	44	4	<0.005	<1	130	<5	123	<5	<5
ORRC002	44	48	4	<0.005	5	143	<5	135	<5	<5
ORRC002	48	52	4	<0.005	3	112	<5	121	<5	<5
ORRC002	52	56	4	<0.005	1	112	<5	123	<5	<5
ORRC002	56	60	4	<0.005	3	150	<5	144	<5	<5
ORRC002	60	64	4	<0.005	3	97	<5	114	<5	<5
ORRC002	64	68	4	<0.005	3	113	<5	133	<5	<5
ORRC002	68	72	4	<0.005	<1	90	<5	121	<5	<5
ORRC002	72	76	4	<0.005	2	83	<5	111	<5	<5
ORRC002	76	80	4	<0.005	4	76	<5	109	<5	<5
ORRC002	80	84	4	<0.005	2	69	<5	111	<5	<5
ORRC002	84	88	4	<0.005	4	87	<5	111	<5	<5
ORRC002	88	92	4	<0.005	19	77	<5	98	<5	<5
ORRC002	92	93	1	<0.005	103	77	<5	89	<5	<5

Hole	From m	To m	Interval m	Au g/t	Cu ppm	Zn ppm	Pb ppm	Co ppm	Sn ppm	Sb ppm
ORRC002	93	94	1	<0.005	362	77	<5	90	<5	5
ORRC002	94	95	1	<0.005	356	79	<5	90	<5	6
ORRC002	95	96	1	0.006	614	88	<5	83	<5	6
ORRC002	96	97	1	<0.005	142	102	<5	93	<5	7
ORRC002	97	98	1	<0.005	129	116	10	79	<5	6
ORRC002	98	99	1	0.005	37	155	<5	73	6	10
ORRC002	99	100	1	0.053	6	287	<5	66	16	19
ORRC002	100	101	1	**1.704**	**7261**	**12469**	773	110	41	16
ORRC002	101	102	1	**0.17**	**10219**	**76148**	**5016**	393	53	21
ORRC002	102	103	1	0.027	926	**2882**	277	49	18	10
ORRC002	103	104	1	<0.005	301	**1276**	184	34	9	6
ORRC002	104	105	1	<0.005	272	800	138	45	8	7
ORRC002	105	106	1	0.005	520	**1957**	257	53	6	8
ORRC002	106	107	1	<0.005	136	**1086**	168	35	5	8
ORRC002	107	108	1	<0.005	140	778	492	44	5	6
ORRC002	108	109	1	0.011	480	**1443**	140	45	8	7
ORRC002	109	110	1	0.006	170	748	52	51	<5	6
ORRC002	110	111	1	<0.005	265	534	115	68	<5	5
ORRC002	111	112	1	<0.005	316	810	71	52	7	<5
ORRC002	112	113	1	0.048	454	756	61	64	8	5
ORRC002	113	114	1	0.028	582	**1617**	67	59	9	5
ORRC002	114	115	1	0.007	260	715	51	43	<5	<5
ORRC002	115	116	1	<0.005	122	418	25	44	<5	<5
ORRC002	116	117	1	<0.005	80	325	21	35	<5	5
ORRC002	117	118	1	<0.005	69	185	18	43	<5	<5
ORRC002	118	119	1	0.006	125	380	25	45	<5	<5
ORRC002	119	120	1	0.008	136	367	32	44	<5	<5
ORRC002	120	121	1	0.008	157	518	44	47	<5	<5
ORRC002	121	122	1	0.006	119	248	17	43	<5	5
ORRC002	122	123	1	0.01	124	190	18	34	<5	6
ORRC002	123	124	1	0.009	107	131	10	22	<5	8
ORRC002	124	125	1	0.009	97	173	14	24	<5	8
ORRC002	125	126	1	<0.005	78	212	24	35	<5	6
ORRC002	126	127	1	<0.005	68	254	8	34	<5	6
ORRC002	127	128	1	<0.005	39	218	6	39	<5	5
ORRC002	128	129	1	<0.005	35	226	8	40	<5	<5
ORRC002	129	130	1	<0.005	236	**1802**	23	45	<5	5
ORRC002	130	131	1	<0.005	248	**1462**	27	48	<5	6
ORRC002	131	132	1	<0.005	153	725	22	45	<5	<5
ORRC002	132	136	4	<0.005	9	130	5	104	<5	<5
ORRC002	136	140	4	<0.005	22	158	7	38	<5	<5
ORRC002	140	144	4	<0.005	7	142	10	39	<5	<5
ORRC002	144	148	4	<0.005	1	114	6	37	<5	<5

Hole	From m	To m	Interval m	Au g/t	Cu ppm	Zn ppm	Pb ppm	Co ppm	Sn ppm	Sb ppm
ORRC002	148	152	4	<0.005	2	104	5	36	<5	<5
ORRC002	152	156	4	<0.005	1	114	8	37	<5	<5
ORRC002	156	160	4	<0.005	3	128	5	34	<5	<5
ORRC002	160	164	4	<0.005	31	113	<5	40	<5	<5
ORRC002	164	168	4	<0.005	38	72	<5	38	<5	<5
ORRC002	168	172	4	<0.005	34	74	<5	51	<5	<5
ORRC002	172	176	4	<0.005	15	66	<5	36	<5	<5
ORRC002	176	180	4	<0.005	34	65	<5	37	<5	<5
ORRC002	180	184	4	<0.005	43	64	<5	36	<5	<5
ORRC002	184	188	4	<0.005	37	73	<5	36	<5	<5
ORRC002	188	192	4	<0.005	26	71	<5	37	<5	<5
ORRC002	192	196	4	<0.005	21	56	<5	40	<5	<5
ORRC002	196	200	4	<0.005	7	53	<5	56	<5	<5
ORRC003	0	4	4	<0.005	47	103	<5	133	<5	<5
ORRC003	4	8	4	<0.005	62	126	<5	217	<5	<5
ORRC003	8	12	4	<0.005	42	112	<5	126	<5	<5
ORRC003	12	16	4	<0.005	43	94	<5	125	<5	<5
ORRC003	16	20	4	<0.005	28	131	<5	157	<5	<5
ORRC003	20	24	4	<0.005	18	105	<5	140	<5	<5
ORRC003	24	28	4	<0.005	9	89	<5	129	<5	<5
ORRC003	28	32	4	<0.005	8	116	<5	130	<5	<5
ORRC003	32	36	4	<0.005	6	82	<5	116	<5	<5
ORRC003	36	40	4	<0.005	<1	83	<5	131	<5	<5
ORRC003	40	44	4	<0.005	11	95	<5	121	<5	<5
ORRC003	44	48	4	<0.005	4	97	<5	126	<5	<5
ORRC003	48	52	4	<0.005	1	80	<5	126	<5	<5
ORRC003	52	56	4	<0.005	<1	82	<5	126	<5	<5
ORRC003	56	60	4	<0.005	13	78	<5	124	<5	<5
ORRC003	60	64	4	<0.005	11	93	<5	115	<5	<5
ORRC003	64	68	4	<0.005	2	91	<5	126	<5	<5
ORRC003	68	72	4	<0.005	<1	86	<5	121	<5	<5
ORRC003	72	76	4	<0.005	<1	86	<5	121	<5	<5
ORRC003	76	80	4	<0.005	6	94	<5	122	<5	<5
ORRC003	80	84	4	<0.005	5	114	<5	131	<5	<5
ORRC003	84	88	4	<0.005	9	112	<5	133	<5	<5
ORRC003	88	92	4	<0.005	6	113	<5	131	<5	<5
ORRC003	92	96	4	<0.005	22	106	<5	122	<5	<5
ORRC003	96	100	4	<0.005	3	111	<5	131	<5	<5
ORRC003	100	104	4	<0.005	9	108	<5	127	<5	<5
ORRC003	104	108	4	<0.005	12	112	<5	127	<5	<5
ORRC003	108	112	4	<0.005	11	111	<5	123	<5	<5
ORRC003	112	116	4	<0.005	13	113	<5	125	<5	<5
ORRC003	116	120	4	<0.005	23	155	<5	125	<5	<5

Hole	From m	To m	Interval m	Au g/t	Cu ppm	Zn ppm	Pb ppm	Co ppm	Sn ppm	Sb ppm
ORRC003	120	124	4	0.007	4	122	<5	119	<5	<5
ORRC003	124	128	4	<0.005	4	110	<5	119	<5	<5
ORRC003	128	132	4	<0.005	4	88	<5	114	<5	<5
ORRC003	132	136	4	<0.005	6	84	<5	117	<5	<5
ORRC003	136	140	4	<0.005	3	73	<5	105	<5	<5
ORRC003	140	144	4	<0.005	11	71	<5	102	<5	<5
ORRC003	144	148	4	<0.005	60	80	<5	93	<5	<5
ORRC003	148	149	1	<0.005	184	132	<5	96	<5	<5
ORRC003	149	150	1	<0.005	199	153	<5	85	<5	<5
ORRC003	150	151	1	<0.005	11	176	19	72	<5	<5
ORRC003	151	152	1	<0.005	8	222	8	55	18	<5
ORRC003	152	153	1	1.594	4678	42493	894	165	39	<5
ORRC003	153	154	1	0.434	2034	6135	238	66	19	<5
ORRC003	154	155	1	0.092	1083	1081	39	44	6	<5
ORRC003	155	156	1	0.145	696	582	38	38	5	<5
ORRC003	156	157	1	0.007	380	410	49	34	<5	<5
ORRC003	157	158	1	<0.005	125	692	55	38	<5	<5
ORRC003	158	159	1	<0.005	158	289	70	49	<5	<5
ORRC003	159	160	1	0.006	148	491	58	49	<5	<5
ORRC003	160	161	1	<0.005	151	330	74	48	<5	<5
ORRC003	161	162	1	0.104	260	535	52	35	<5	<5
ORRC003	162	163	1	0.036	747	329	23	51	7	<5
ORRC003	163	164	1	3.153	745	406	22	49	<5	<5
ORRC003	164	165	1	0.101	295	394	34	41	<5	<5
ORRC003	165	166	1	0.028	114	486	43	45	<5	<5
ORRC003	166	167	1	0.016	166	505	48	56	<5	<5
ORRC003	167	168	1	0.008	178	886	66	51	<5	<5
ORRC003	168	169	1	<0.005	198	535	43	53	<5	<5
ORRC003	169	170	1	<0.005	160	717	31	46	<5	<5
ORRC003	170	171	1	<0.005	253	841	32	57	<5	<5
ORRC003	171	172	1	0.029	422	212	38	53	<5	<5
ORRC003	172	173	1	<0.005	124	246	36	19	<5	<5
ORRC003	173	174	1	0.025	449	1196	69	59	5	<5
ORRC003	174	175	1	0.057	883	2486	84	71	12	<5
ORRC003	175	176	1	0.07	732	1699	96	59	12	<5
ORRC003	176	177	1	0.064	570	1361	82	56	11	<5
ORRC003	177	178	1	<0.005	128	255	52	25	<5	<5
ORRC003	178	179	1	<0.005	127	202	34	32	<5	<5
ORRC003	179	180	1	0.025	287	575	54	45	<5	<5
ORRC003	180	181	1	<0.005	204	579	46	25	<5	<5
ORRC003	181	182	1	0.02	344	775	38	51	<5	<5
ORRC003	182	183	1	<0.005	215	968	25	49	<5	<5
ORRC003	183	184	1	<0.005	79	359	57	14	<5	<5

Hole	From m	To m	Interval m	Au g/t	Cu ppm	Zn ppm	Pb ppm	Co ppm	Sn ppm	Sb ppm
ORRC003	184	185	1	<0.005	34	82	15	11	<5	<5
ORRC003	185	186	1	0.019	105	202	31	33	<5	<5
ORRC003	186	187	1	0.016	323	1007	28	53	8	<5
ORRC003	187	188	1	0.011	209	550	22	40	<5	<5
ORRC003	188	189	1	<0.005	17	119	14	33	<5	<5
ORRC003	189	190	1	<0.005	31	84	13	28	<5	<5
ORRC003	190	191	1	<0.005	94	107	9	14	<5	<5
ORRC003	191	192	1	<0.005	135	115	10	22	<5	<5
ORRC003	192	193	1	<0.005	9	148	<5	40	<5	<5
ORRC003	193	194	1	<0.005	2	148	<5	30	<5	<5
ORRC003	194	195	1	<0.005	40	108	9	20	<5	<5
ORRC003	195	196	1	<0.005	9	112	<5	27	<5	<5
ORRC003	196	197	1	<0.005	3	126	<5	41	<5	<5
ORRC003	197	198	1	<0.005	<1	156	6	39	<5	<5
ORRC003	198	199	1	0.005	67	195	9	24	<5	<5
ORRC003	199	200	1	<0.005	271	221	20	21	<5	<5
ORRC003	200	201	1	<0.005	6	156	12	45	6	<5
ORRC003	201	202	1	<0.005	25	156	9	42	<5	<5
ORRC003	202	203	1	<0.005	8	164	7	48	<5	<5
ORRC003	203	204	1	<0.005	37	167	<5	48	<5	<5
ORRC003	204	205	1	<0.005	3	129	5	44	<5	<5
ORRC003	205	206	1	<0.005	<1	81	8	23	<5	<5
ORRC003	206	207	1	<0.005	27	105	7	29	<5	<5
ORRC003	207	208	1	0.015	11	120	12	36	<5	<5
ORRC003	208	209	1	<0.005	154	193	14	38	<5	<5
ORRC003	209	210	1	0.005	345	208	18	61	<5	<5
ORRC003	210	211	1	<0.005	132	341	16	42	<5	<5
ORRC003	211	212	1	<0.005	187	277	17	50	<5	<5
ORRC003	212	213	1	<0.005	36	164	12	29	<5	<5
ORRC003	213	214	1	<0.005	401	131	12	48	<5	<5
ORRC003	214	215	1	<0.005	64	74	7	25	<5	<5
ORRC003	215	216	1	<0.005	50	70	7	30	<5	<5
ORRC003	216	217	1	<0.005	132	88	9	28	<5	<5
ORRC003	217	218	1	0.02	424	68	69	68	<5	<5
ORRC003	218	219	1	0.01	440	72	69	64	<5	<5
ORRC003	219	220	1	<0.005	210	84	32	36	<5	<5
ORRC003	220	224	4	<0.005	118	146	26	46	<5	<5
ORRC003	224	228	4	<0.005	11	83	8	37	<5	<5
ORRC003	228	230	4	<0.005	18	69	6	38	<5	<5
ORRC004	0	4	4	<0.005	131	237	6	106	<5	<5
ORRC004	4	8	4	<0.005	89	448	15	305	<5	<5
ORRC004	8	12	4	<0.005	127	334	<5	253	<5	<5
ORRC004	12	16	4	<0.005	267	429	<5	225	<5	<5

Hole	From m	To m	Interval m	Au g/t	Cu ppm	Zn ppm	Pb ppm	Co ppm	Sn ppm	Sb ppm
ORRC004	16	20	4	<0.005	313	445	<5	272	<5	<5
ORRC004	20	24	4	0.01	227	654	<5	283	<5	7
ORRC004	24	28	4	0.005	219	404	<5	157	<5	<5
ORRC004	28	32	4	<0.005	409	295	<5	93	<5	<5
ORRC004	32	33	1	0.007	917	417	<5	95	<5	<5
ORRC004	33	34	1	0.006	431	329	<5	73	<5	<5
ORRC004	34	35	1	<0.005	255	264	<5	54	<5	<5
ORRC004	35	36	1	0.038	68	187	14	48	<5	<5
ORRC004	36	37	1	0.021	453	127	7	48	<5	<5
ORRC004	37	38	1	0.027	373	96	7	44	<5	<5
ORRC004	38	39	1	0.057	726	130	8	31	<5	<5
ORRC004	39	40	1	0.006	55	53	7	8	<5	<5
ORRC004	40	41	1	0.007	37	45	6	12	<5	<5
ORRC004	41	42	1	0.008	34	44	6	11	<5	<5
ORRC004	42	43	1	0.037	559	107	<5	60	<5	<5
ORRC004	43	44	1	0.07	104	111	<5	37	<5	<5
ORRC004	44	45	1	0.07	256	112	7	41	<5	<5
ORRC004	45	46	1	0.006	165	138	8	37	<5	<5
ORRC004	46	47	1	0.007	202	240	8	75	<5	<5
ORRC004	47	48	1	0.012	346	280	7	88	<5	<5
ORRC004	48	49	1	0.025	53	185	<5	42	<5	<5
ORRC004	49	50	1	0.015	79	124	<5	37	<5	<5
ORRC004	50	51	1	0.093	169	75	<5	25	<5	<5
ORRC004	51	52	1	0.009	174	138	7	34	<5	<5
ORRC004	52	53	1	0.064	165	156	8	39	<5	<5
ORRC004	53	54	1	0.011	281	114	5	50	<5	<5
ORRC004	54	55	1	0.009	834	83	<5	85	<5	<5
ORRC004	55	56	1	0.023	62	62	<5	28	<5	<5
ORRC004	56	57	1	0.037	295	60	<5	27	<5	<5
ORRC004	57	58	1	0.022	504	125	<5	86	<5	<5
ORRC004	58	59	1	0.013	618	144	<5	86	<5	<5
ORRC004	59	60	1	0.015	408	139	<5	74	<5	<5
ORRC004	60	61	1	0.018	244	176	<5	50	<5	<5
ORRC004	61	62	1	0.013	**1118**	136	<5	120	<5	<5
ORRC004	62	63	1	0.084	554	128	<5	73	<5	<5
ORRC004	63	64	1	0.043	786	374	7	85	<5	<5
ORRC004	64	65	1	0.035	232	211	6	88	<5	<5
ORRC004	65	66	1	**0.361**	**1029**	242	7	102	<5	<5
ORRC004	66	67	1	0.063	421	439	10	70	<5	<5
ORRC004	67	68	1	0.024	292	488	12	60	<5	<5
ORRC004	68	69	1	0.028	148	378	12	44	<5	<5
ORRC004	69	70	1	0.02	228	305	13	46	<5	<5
ORRC004	70	71	1	0.033	208	326	12	45	<5	<5

Hole	From m	To m	Interval m	Au g/t	Cu ppm	Zn ppm	Pb ppm	Co ppm	Sn ppm	Sb ppm
ORRC004	71	72	1	0.042	220	442	13	50	<5	<5
ORRC004	72	73	1	0.018	156	492	17	43	<5	<5
ORRC004	73	74	1	0.021	134	1984	24	39	<5	<5
ORRC004	74	75	1	0.006	195	1788	35	43	<5	<5
ORRC004	75	76	1	<0.005	133	479	32	43	<5	<5
ORRC004	76	77	1	0.005	129	533	35	48	<5	<5
ORRC004	77	78	1	0.069	143	316	35	50	<5	<5
ORRC004	78	79	1	<0.005	104	336	28	42	<5	<5
ORRC004	79	80	1	<0.005	221	318	28	49	<5	<5
ORRC004	80	81	1	<0.005	178	301	23	50	<5	<5
ORRC004	81	82	1	0.013	60	232	11	46	<5	<5
ORRC004	82	83	1	0.009	1101	132	7	76	9	<5
ORRC004	83	84	1	<0.005	736	108	8	84	10	<5
ORRC004	84	88	4	0.008	678	83	10	59	<5	<5
ORRC004	88	92	4	0.005	266	292	6	58	<5	<5
ORRC004	92	96	4	0.008	52	245	<5	48	<5	<5
ORRC004	96	100	4	<0.005	128	172	<5	60	<5	<5
ORRC004	100	104	4	<0.005	75	239	<5	57	<5	<5
ORRC004	104	108	4	0.01	211	480	19	58	5	<5
ORRC004	108	112	4	0.063	616	1637	46	59	12	<5
ORRC004	112	116	4	0.038	394	626	29	44	<5	<5
ORRC004	116	120	4	0.021	206	258	17	39	<5	<5
ORRC004	120	124	4	0.026	338	275	9	53	<5	<5
ORRC004	124	128	4	0.019	465	131	9	37	<5	<5
ORRC004	128	132	4	0.011	142	303	8	32	<5	<5
ORRC004	132	136	4	<0.005	160	195	12	17	<5	<5
ORRC004	136	138	2	<0.005	139	65	11	27	<5	<5
ORRC005	0	4	4	0.005	23	219	6	232	<5	<5
ORRC005	4	8	4	0.007	8	250	5	182	<5	<5
ORRC005	8	12	4	<0.005	1	162	6	166	<5	<5
ORRC005	12	16	4	<0.005	<1	131	<5	158	<5	<5
ORRC005	16	20	4	<0.005	<1	168	5	157	<5	<5
ORRC005	20	24	4	<0.005	<1	138	<5	155	<5	<5
ORRC005	24	28	4	0.008	<1	135	<5	140	<5	<5
ORRC005	28	32	4	0.009	1	126	<5	117	<5	<5
ORRC005	32	36	4	<0.005	10	229	7	150	<5	<5
ORRC005	36	40	4	<0.005	4	116	<5	132	<5	<5
ORRC005	40	44	4	<0.005	2	84	<5	113	<5	<5
ORRC005	44	48	4	<0.005	9	79	<5	108	<5	<5
ORRC005	48	52	4	<0.005	3	146	5	110	<5	<5
ORRC005	52	56	4	0.023	43	116	<5	74	<5	<5
ORRC005	56	60	4	<0.005	717	86	<5	66	<5	<5
ORRC005	60	64	4	<0.005	416	380	<5	104	<5	<5

Hole	From m	To m	Interval m	Au g/t	Cu ppm	Zn ppm	Pb ppm	Co ppm	Sn ppm	Sb ppm
ORRC005	64	68	4	<0.005	319	197	24	56	<5	<5
ORRC005	68	72	4	0.007	44	107	6	42	<5	<5
ORRC005	72	76	4	0.005	22	176	5	44	<5	<5
ORRC005	76	80	4	0.012	282	77	6	45	<5	<5
ORRC005	80	84	4	0.006	153	55	<5	41	<5	<5
ORRC005	84	88	4	0.013	429	53	<5	33	<5	<5
ORRC005	88	92	4	0.047	948	181	<5	71	<5	<5
ORRC005	92	93	1	0.051	669	279	<5	56	<5	<5
ORRC005	93	94	1	0.026	541	212	<5	85	<5	<5
ORRC005	94	95	1	0.032	377	176	<5	41	<5	<5
ORRC005	95	96	1	0.085	304	173	<5	36	5	<5
ORRC005	96	97	1	0.028	86	142	<5	33	<5	<5
ORRC005	97	98	1	0.039	13	99	<5	28	<5	<5
ORRC005	98	99	1	0.02	21	56	<5	16	<5	<5
ORRC005	99	100	1	**0.289**	83	112	<5	30	<5	<5
ORRC005	100	101	1	0.011	819	141	<5	72	<5	<5
ORRC005	101	102	1	0.018	**1254**	150	<5	129	<5	<5
ORRC005	102	103	1	**0.154**	229	196	<5	42	<5	<5
ORRC005	103	104	1	0.014	212	210	<5	22	<5	<5
ORRC005	104	105	1	0.036	251	183	<5	59	<5	<5
ORRC005	105	106	1	0.041	269	154	<5	36	<5	<5
ORRC005	106	107	1	0.02	74	90	<5	32	<5	<5
ORRC005	107	108	1	0.011	56	77	<5	21	<5	<5
ORRC005	108	112	4	0.017	176	257	8	43	<5	<5
ORRC005	112	116	4	0.019	222	301	8	47	<5	<5
ORRC005	116	120	4	0.014	76	458	6	45	<5	<5
ORRC005	120	121	1	0.01	208	147	<5	46	<5	<5
ORRC005	121	122	1	0.012	97	112	<5	34	<5	<5
ORRC005	122	123	1	0.016	**1143**	120	<5	82	8	<5
ORRC005	123	124	1	0.021	327	105	<5	47	<5	<5
ORRC005	124	125	1	0.032	171	112	<5	38	<5	<5
ORRC005	125	126	1	0.034	904	80	<5	74	<5	<5
ORRC005	126	127	1	0.008	504	127	<5	47	6	<5
ORRC005	127	128	1	0.014	206	128	<5	31	<5	<5
ORRC005	128	129	1	0.03	87	165	<5	27	<5	<5
ORRC005	129	130	1	0.022	63	198	<5	42	<5	<5
ORRC005	130	131	1	0.017	43	292	<5	51	<5	<5
ORRC005	131	132	1	0.016	**1242**	232	<5	106	<5	<5
ORRC005	132	133	1	0.027	183	258	<5	56	<5	<5
ORRC005	133	134	1	0.026	17	336	<5	49	<5	<5
ORRC005	134	135	1	0.021	544	317	<5	46	10	<5
ORRC005	135	136	1	0.029	353	670	<5	38	<5	<5
ORRC005	136	137	1	0.037	544	954	13	68	10	<5

Hole	From m	To m	Interval m	Au g/t	Cu ppm	Zn ppm	Pb ppm	Co ppm	Sn ppm	Sb ppm
ORRC005	137	138	1	0.008	437	200	<5	72	7	<5
ORRC005	138	139	1	0.008	64	247	<5	68	<5	<5
ORRC005	139	140	1	0.006	457	190	<5	52	6	<5
ORRC005	140	141	1	0.009	267	219	<5	60	6	<5
ORRC005	141	142	1	0.009	132	260	<5	60	<5	<5
ORRC005	142	146	4	0.009	256	137	22	46	<5	<5
ORRC005	146	150	4	0.008	175	108	27	44	<5	<5
ORRC005	150	154	4	0.018	423	**1514**	33	55	6	<5
ORRC005	154	155	1	0.035	342	**1010**	55	57	<5	<5
ORRC005	155	156	1	0.048	404	968	80	66	5	<5
ORRC005	156	157	1	0.039	437	**1203**	58	53	8	<5
ORRC005	157	158	1	0.011	119	211	80	21	5	<5
ORRC005	158	159	1	0.023	206	448	47	37	5	<5
ORRC005	159	160	1	0.014	350	432	20	32	<5	<5
ORRC005	160	161	1	0.016	257	888	44	44	<5	<5
ORRC005	161	162	1	0.08	221	625	34	40	5	<5
ORRC005	162	163	1	0.059	168	152	10	42	7	<5
ORRC005	163	164	1	0.041	337	84	10	62	<5	<5
ORRC005	164	165	1	0.008	30	53	17	30	6	<5
ORRC005	165	166	1	0.064	330	135	15	55	9	<5
ORRC005	166	167	1	0.035	495	222	17	57	9	<5
ORRC005	167	168	1	0.014	139	267	10	49	8	<5
ORRC005	168	169	1	0.042	652	194	8	65	<5	<5
ORRC005	169	173	4	<0.005	101	94	7	40	<5	<5
ORRC005	173	177	4	<0.005	35	53	6	36	<5	<5
ORRC005	177	181	4	0.07	28	47	5	41	<5	<5
ORRC005	181	186	5	<0.005	71	61	<5	40	<5	<5
ORRC006	0	4	4	<0.005	31	147	<5	112	<5	<5
ORRC006	4	8	4	<0.005	11	118	<5	140	<5	<5
ORRC006	8	12	4	<0.005	4	120	<5	157	<5	<5
ORRC006	12	16	4	<0.005	9	180	<5	150	<5	<5
ORRC006	16	20	4	<0.005	10	125	<5	154	<5	<5
ORRC006	20	24	4	<0.005	13	132	<5	148	<5	<5
ORRC006	24	28	4	<0.005	5	165	<5	121	<5	<5
ORRC006	28	32	4	<0.005	2	95	<5	130	<5	<5
ORRC006	32	36	4	<0.005	4	94	<5	119	<5	<5
ORRC006	36	40	4	<0.005	<1	83	<5	114	<5	<5
ORRC006	40	44	4	<0.005	15	105	<5	99	<5	<5
ORRC006	44	48	4	0.015	3	113	<5	113	<5	<5
ORRC006	48	52	4	<0.005	9	94	<5	117	<5	<5
ORRC006	52	56	4	0.007	9	97	<5	116	<5	<5
ORRC006	56	60	4	<0.005	<1	93	<5	110	<5	<5
ORRC006	60	64	4	<0.005	<1	113	<5	121	<5	<5

Hole	From m	To m	Interval m	Au g/t	Cu ppm	Zn ppm	Pb ppm	Co ppm	Sn ppm	Sb ppm
ORRC006	64	68	4	<0.005	1	110	<5	125	<5	<5
ORRC006	68	72	4	<0.005	4	99	<5	111	<5	<5
ORRC006	72	76	4	<0.005	4	97	<5	120	<5	<5
ORRC006	76	80	4	<0.005	2	95	<5	118	<5	<5
ORRC006	80	84	4	<0.005	2	94	<5	115	<5	<5
ORRC006	84	88	4	<0.005	2	98	<5	115	<5	<5
ORRC006	88	92	4	<0.005	9	93	<5	119	<5	<5
ORRC006	92	96	4	<0.005	<1	91	<5	122	<5	<5
ORRC006	96	100	4	<0.005	2	87	<5	112	<5	<5
ORRC006	100	104	4	<0.005	4	79	<5	119	<5	<5
ORRC006	104	108	4	<0.005	2	73	<5	106	<5	<5
ORRC006	108	112	4	<0.005	8	66	<5	101	<5	<5
ORRC006	112	116	4	<0.005	14	63	<5	96	<5	<5
ORRC006	116	120	4	<0.005	102	143	<5	87	<5	<5
ORRC006	120	121	1	0.009	511	180	<5	41	<5	<5
ORRC006	121	122	1	0.01	603	107	<5	38	<5	<5
ORRC006	122	123	1	0.02	**2106**	231	7	60	<5	<5
ORRC006	123	124	1	**0.22**	**5626**	**1126**	19	173	<5	<5
ORRC006	124	125	1	**0.261**	**3871**	**2192**	19	55	<5	<5
ORRC006	125	126	1	**0.131**	**1170**	724	17	35	<5	<5
ORRC006	126	127	1	**0.246**	**5876**	**1603**	13	63	7	<5
ORRC006	127	128	1	0.032	561	725	13	33	<5	<5
ORRC006	128	129	1	0.073	581	806	12	37	<5	<5
ORRC006	129	130	1	0.053	773	847	10	45	<5	<5
ORRC006	130	131	1	0.076	210	635	16	24	<5	<5
ORRC006	131	132	1	0.037	774	759	14	45	<5	<5
ORRC006	132	133	1	0.032	**1721**	343	13	62	<5	<5
ORRC006	133	134	1	0.066	124	115	13	15	<5	<5
ORRC006	134	135	1	0.073	**2015**	931	8	57	<5	<5
ORRC006	135	136	1	0.034	734	651	11	81	<5	<5
ORRC006	136	140	4	0.021	341	407	6	44	<5	<5
ORRC006	140	144	4	0.031	362	264	<5	55	<5	<5
ORRC006	144	148	4	0.032	273	409	<5	39	<5	<5
ORRC006	148	152	4	0.022	409	326	<5	45	<5	<5
ORRC006	152	153	1	0.014	967	291	7	41	6	<5
ORRC006	153	154	1	0.023	402	113	6	23	<5	<5
ORRC006	154	155	1	<0.005	44	47	6	15	<5	<5
ORRC006	155	156	1	<0.005	14	16	<5	8	<5	<5
ORRC006	156	157	1	0.009	17	35	5	16	<5	<5
ORRC006	157	158	1	0.016	728	63	<5	34	<5	<5
ORRC006	158	159	1	<0.005	79	45	<5	28	<5	<5
ORRC006	159	160	1	0.009	57	49	<5	36	<5	<5
ORRC006	160	161	1	<0.005	108	71	<5	59	<5	<5

Hole	From m	To m	Interval m	Au g/t	Cu ppm	Zn ppm	Pb ppm	Co ppm	Sn ppm	Sb ppm
ORRC006	161	162	1	0.009	56	28	6	18	<5	<5
ORRC006	162	163	1	0.009	503	25	8	18	<5	<5
ORRC006	163	164	1	0.006	188	17	6	15	<5	<5
ORRC006	164	165	1	0.014	748	69	<5	50	<5	<5
ORRC006	165	166	1	0.007	881	141	<5	86	<5	<5
ORRC006	166	167	1	0.006	296	167	<5	41	<5	<5
ORRC006	167	168	1	<0.005	338	200	<5	49	<5	<5
ORRC006	168	169	1	0.024	488	234	<5	63	7	<5
ORRC006	169	170	1	0.008	571	237	<5	69	<5	<5
ORRC006	170	174	4	<0.005	698	172	5	63	<5	<5
ORRC006	174	178	4	<0.005	137	180	<5	53	<5	<5
ORRC006	178	182	4	<0.005	289	161	12	53	<5	<5
ORRC006	182	186	4	0.071	330	676	45	49	7	<5
ORRC006	186	190	4	<0.005	56	115	6	27	<5	<5
ORRC006	190	194	4	<0.005	19	74	<5	36	<5	<5
ORRC006	194	198	4	<0.005	40	64	7	30	<5	<5
ORRC006	198	202	4	<0.005	21	64	<5	45	<5	<5
ORRC006	202	204	2	<0.005	43	65	<5	42	<5	<5
VUDD001	110	112	2	0.001	94	91	<5	47	<5	<5
VUDD001	112	114	2	0.007	256	112	<5	53	<5	5
VUDD001	114	116	2	0.004	121	111	<5	53	<5	7
VUDD001	116	118	2	0.006	230	218	44	45	<5	<5
VUDD001	118	120	2	0.004	279	132	24	52	<5	<5
VUDD001	120	122	2	0.003	242	190	10	40	<5	<5
VUDD001	122	124	2	0.004	255	133	<5	28	<5	<5
VUDD001	124	125	1	0.007	230	75	<5	17	<5	7
VUDD001	125	126	1	0.001	105	63	6	8	<5	11
VUDD001	126	127	1	0.002	89	61	<5	7	<5	14
VUDD001	127	128	1	0.004	108	42	<5	6	<5	8
VUDD001	128	129	1	<0.001	139	57	<5	9	<5	12
VUDD001	129	130	1	0.002	419	42	<5	15	<5	<5
VUDD001	130	131	1	0.007	138	49	<5	17	<5	<5
VUDD001	131	132	1	0.002	76	53	6	11	<5	13
VUDD001	132	133	1	0.002	107	59	<5	10	<5	13
VUDD001	133	133.5	0.5	0.001	250	137	7	15	<5	15
VUDD001	133.5	134	0.5	0.002	238	148	6	20	<5	12
VUDD001	134	134.5	0.5	0.004	393	137	<5	25	<5	7
VUDD001	134.5	135	0.5	0.007	45	124	<5	21	<5	6
VUDD001	135	135.5	0.5	0.002	287	80	6	40	<5	9
VUDD001	135.5	136	0.5	0.002	162	71	7	34	<5	8
VUDD001	136	136.5	0.5	0.001	368	70	6	32	<5	10
VUDD001	136.5	137	0.5	0.002	281	104	<5	63	<5	<5
VUDD001	137	137.5	0.5	0.012	1457	110	<5	106	<5	<5

Hole	From m	To m	Interval m	Au g/t	Cu ppm	Zn ppm	Pb ppm	Co ppm	Sn ppm	Sb ppm
VUDD001	137.5	138	0.5	0.014	2237	108	<5	78	<5	<5
VUDD001	138	138.5	0.5	0.003	244	126	8	29	<5	<5
VUDD001	138.5	139	0.5	0.006	964	195	7	47	<5	<5
VUDD001	139	139.5	0.5	0.012	2527	482	<5	152	<5	<5
VUDD001	139.5	140	0.5	0.002	268	321	6	40	<5	<5
VUDD001	140	140.5	0.5	<0.001	12	242	8	42	<5	<5
VUDD001	140.5	141	0.5	0.005	205	127	<5	57	<5	<5
VUDD001	141	141.5	0.5	0.004	477	79	<5	70	<5	6
VUDD001	141.5	142	0.5	0.001	210	70	<5	34	<5	14
VUDD001	142	142.5	0.5	<0.001	134	78	5	26	<5	24
VUDD001	142.5	143	0.5	0.005	429	74	<5	32	<5	16
VUDD001	143	144	1	0.009	598	77	<5	37	<5	26
VUDD001	144	145	1	0.024	1505	88	<5	86	<5	<5
VUDD001	145	146	1	0.007	833	114	<5	52	<5	<5
VUDD001	146	147	1	0.005	740	200	<5	65	<5	<5
VUDD001	147	148	1	0.004	1018	225	<5	111	<5	5
VUDD001	148	149	1	0.006	1328	251	<5	84	<5	<5
VUDD001	171	173	2	0.01	480	259	<5	54	<5	<5
VUDD001	173	175	2	<0.001	104	168	<5	67	<5	<5
VUDD001	175	177	2	0.001	140	91	<5	59	<5	7
VUDD001	177	179	2	<0.001	132	88	<5	59	<5	5
VUDD001	179	181	2	0.002	172	103	<5	69	<5	6
VUDD001	186.3	187.4	1.1	0.002	147	103	<5	60	<5	<5
VUDD001	191	192	1	0.119	2167	200	<5	84	<5	<5
VUDD001	192	194	2	0.06	675	137	<5	61	<5	<5
VUDD001	194	196	2	0.012	378	133	<5	61	<5	<5
VWDD001	33	34	1	na	1	48	<5	85	<5	<5
VWDD001	57.8	59	1.2	na	90	50	<5	94	<5	<5
VWDD001	63.37	64.62	1.25	na	59	71	<5	78	<5	<5
VWDD001	64	65.03	1.03	na	200	64	8	50	<5	<5
VWDD001	75.8	78	2.2	na	29	102	6	102	<5	<5
VWDD001	78	80	2	na	8	68	<5	95	<5	<5
VWDD001	80	82	2	na	30	100	<5	98	<5	<5
VWDD001	86.5	86.9	0.4	na	2	193	<5	93	<5	<5
VWDD001	89.25	91	1.75	0.024	534	44	5	54	7	<5
VWDD001	91	93	2	0.043	751	41	5	74	8	<5
VWDD001	93	95	2	0.031	596	33	7	62	8	<5
VWDD001	95	97	2	0.027	300	56	7	50	7	<5
VWDD001	97	97.74	0.74	0.033	416	70	6	48	6	<5
VWDD001	97.74	98.7	0.96	0.03	755	52	8	95	8	<5
VWDD001	98.7	99.72	1.02	0.046	864	122	6	64	<5	<5
VWDD001	99.72	101.6	1.88	0.022	60	144	8	21	6	<5
VWDD001	101.6	102.7	1.1	0.012	77	68	14	19	6	<5

Hole	From m	To m	Interval m	Au g/t	Cu ppm	Zn ppm	Pb ppm	Co ppm	Sn ppm	Sb ppm
VWDD001	102.7	103.7	1	0.014	679	496	17	66	5	<5
VWDD001	103.7	105.2	1.5	0.026	303	746	18	50	9	<5
VWDD001	105.2	107.7	2.5	0.018	375	1042	18	45	9	<5
VWDD001	107.7	109.7	2	<0.005	34	904	<5	6	<5	<5
VWDD001	109.7	111	1.3	0.012	86	851	<5	13	7	<5
VWDD001	111.7	113.7	2	0.012	17	893	<5	26	<5	<5
VWDD001	113.7	115.7	2	<0.005	50	1040	<5	9	6	<5
VWDD001	115.7	117	1.3	0.017	120	1069	<5	15	12	<5
VWDD001	117	118	1	0.02	156	890	<5	20	12	<5
VWDD001	118	120	2	<0.005	69	975	<5	6	<5	<5
VWDD001	120	122	2	0.007	51	898	<5	8	7	<5
VWDD001	122	124	2	0.015	91	821	<5	17	12	<5
VWDD001	124	126	2	0.008	91	775	<5	10	5	<5
VWDD001	126	128	2	0.01	29	677	<5	4	5	<5
VWDD001	128	130	2	0.011	51	687	<5	5	7	<5
VWDD001	130	132	2	0.01	80	845	<5	8	7	<5
VWDD001	132	134	2	0.013	130	1079	<5	13	13	<5
VWDD001	134	136	2	0.016	134	2784	5	37	11	<5
VWDD001	136	138	2	0.014	2	593	9	35	13	<5
VWDD001	138	140	2	0.012	178	940	12	40	11	<5
VWDD001	140	142	2	0.012	96	1322	<5	15	13	<5
VWDD001	142	144	2	0.008	130	1761	<5	22	13	<5
VWDD001	144	145	1	0.006	63	1230	<5	17	9	<5
VWDD001	145	146	1	0.013	114	3239	<5	30	9	<5
VWDD001	146	147	1	0.013	298	2040	8	56	9	<5
VWDD001	147	148	1	<0.005	127	416	<5	100	<5	<5
VWDD001	148	150	2	<0.005	88	178	<5	105	<5	<5
VWDD001	158	160	2	0.01	79	102	20	48	<5	<5
VWDD001	160	162	2	0.019	335	184	9	54	<5	<5
VWDD001	162	164	2	0.01	178	369	29	49	<5	<5
VWDD001	164	166	2	<0.005	171	705	49	55	5	<5
VWDD001	166	168	2	0.015	384	317	27	75	<5	<5
VWDD001	168	170	2	0.013	597	231	22	82	<5	<5
VWDD001	170	172	2	0.012	451	538	27	51	6	<5
VWDD001	172	174	2	0.005	464	169	17	61	5	<5
VWDD001	174	176	2	0.006	269	127	16	24	6	<5
VWDD001	176	178	2	<0.005	464	486	20	31	<5	<5
VWDD001	178	179.6	1.6	<0.005	260	476	10	37	<5	<5
VWDD001	179.6	181	1.4	0.034	429	856	110	48	<5	<5
VWDD001	181	182.3	1.3	<0.005	13	340	<5	43	6	<5
VWDD001	228.9	230	1.1	<0.005	92	547	<5	28	<5	<5
VWDD001	230	232	2	0.006	170	587	6	20	<5	<5
VWDD001	232	234	2	0.037	125	562	<5	13	<5	<5

Hole	From m	To m	Interval m	Au g/t	Cu ppm	Zn ppm	Pb ppm	Co ppm	Sn ppm	Sb ppm
VWDD001	234	236	2	0.031	29	659	<5	5	<5	<5
VWDD001	236	238	2	0.012	58	633	<5	8	8	<5
VWDD001	238	240	2	0.016	46	1916	19	38	6	<5
VWDD001	240	242	2	0.007	44	915	<5	14	7	<5
VWDD001	242	244	2	0.007	87	861	6	26	7	<5
VWDD001	244	246	2	<0.005	85	705	8	18	6	<5
VWDD001	246	248	2	0.009	48	722	6	12	5	<5
VWDD001	248	250	2	0.007	154	625	11	35	6	<5
VWDD001	250	252	2	0.01	188	1734	84	52	13	6
VWDD001	252	254	2	0.015	211	3170	83	73	15	8
VWDD001	254	256	2	0.031	205	3042	94	72	12	9
VWDD001	256	258	2	<0.005	276	2309	67	50	11	6
VWDD001	258	260	2	0.028	253	2854	79	52	10	7
VWDD001	260	262	2	0.012	174	2870	71	68	12	8
VWDD001	262	264.75	2.75	<0.005	183	537	51	51	13	6
VWDD001	264.75	266.75	2	<0.005	9	114	26	18	9	<5
VWDD001	266.75	268.85	2.1	0.035	251	150	25	38	<5	<5
VWDD001	362.5	364.5	2	<0.005	198	133	6	66	<5	<5
VWDD001	364.5	366.3	1.8	0.006	230	169	<5	83	<5	<5
VWDD001	366.3	367.9	1.6	0.041	810	156	27	62	6	<5
VWDD001	367.9	369	1.1	0.032	237	254	7	43	<5	<5
VWDD001	369	370	1	0.035	295	330	<5	54	9	<5
VWDD001	370	372.25	2.25	0.048	676	311	11	63	6	<5
VWDD001	372.25	373	0.75	0.018	197	367	<5	30	<5	<5
VWDD001	373	374	1	0.06	69	425	<5	18	<5	<5
VWDD001	374	375	1	0.024	391	465	<5	48	27	<5
VWDD001	375	375.8	0.8	0.013	395	426	8	54	26	<5
VWDD001	377	379	2	0.059	76	375	12	53	7	6
VWDD001	379	381	2	0.019	102	523	6	30	10	<5
VWDD001	381	383	2	0.019	7	521	9	60	<5	6
VWDD001	383	385	2	0.036	46	337	10	56	<5	7
VWDD001	385	387	2	0.035	51	263	20	58	<5	12
VWDD001	387	389	2	0.062	200	260	8	40	14	9
VWDD001	389	391	2	0.021	288	229	5	38	7	<5
VWDD001	391	393	2	0.02	160	705	19	54	5	17
VWDD001	393	395	2	0.012	302	236	<5	28	5	<5
VWDD001	395	397	2	0.009	178	118	<5	14	<5	<5
VWDD001	397	398.6	1.6	0.007	225	69	<5	11	<5	<5
VWDD001	398.6	400	1.4	0.018	296	80	5	22	<5	<5
VWDD001	400	402	2	0.019	331	75	<5	28	<5	<5
VWDD001	402	404	2	0.026	252	102	<5	22	<5	10
VWDD001	414	416	2	<0.005	5	91	<5	32	<5	<5
VWDD001	416	418	2	<0.005	3	89	<5	35	<5	<5

Hole	From m	To m	Interval m	Au g/t	Cu ppm	Zn ppm	Pb ppm	Co ppm	Sn ppm	Sb ppm
VWDD001	418	420	2	<0.005	8	98	<5	40	<5	<5
VWDD001	420	422	2	<0.005	6	101	<5	40	<5	<5
VWDD001	422	424	2	0.007	199	285	6	52	<5	<5
VWDD001	424	425	1	0.025	140	547	9	49	5	<5
VWDD001	425	426	1	0.014	168	178	<5	18	<5	<5
VWDD001	426	427	1	<0.005	190	148	<5	18	<5	<5
VWDD002	38.35	38.87	0.52	0.002	79	43	<5	42	<5	<5
VWDD002	56.08	56.6	0.52	na	26	42	<5	39	<5	<5
VWDD002	66.38	67	0.62	0.006	786	64	<5	59	<5	<5
VWDD002	75.4	76.05	0.65	na	19	58	<5	57	<5	<5
VWDD002	87.53	87.8	0.27	na	<1	94	<5	58	<5	<5
VWDD002	104	106	2	0.002	14	88	<5	81	<5	<5
VWDD002	118	118.38	0.38	na	20	86	<5	82	<5	<5
VWDD002	126.1	127	0.9	na	<1	83	<5	72	<5	<5
VWDD002	130	130.7	0.7	na	5	96	<5	67	<5	6
VWDD002	133.33	134.26	0.93	0.003	121	71	14	32	<5	<5
VWDD002	134.26	136	1.74	0.002	4	39	10	14	<5	<5
VWDD002	136	137.47	1.47	0.002	11	35	11	24	<5	<5
VWDD002	137.47	138.25	0.78	0.003	315	36	7	46	<5	<5
VWDD002	138.25	139.22	0.97	0.008	589	44	10	67	<5	<5
VWDD002	139.22	140.2	0.98	0.001	23	29	11	33	<5	<5
VWDD002	141.44	142	0.56	na	5	88	<5	83	<5	<5
VWDD002	154.3	155	0.7	na	<1	106	<5	63	<5	<5
VWDD002	156.73	158	1.27	0.003	20	25	6	7	<5	<5
VWDD002	158	159	1	<0.001	41	29	16	17	<5	<5
VWDD002	159	160	1	0.002	406	52	<5	73	<5	<5
VWDD002	160	161	1	0.002	**1103**	72	12	58	<5	<5
VWDD002	161	162	1	0.004	191	39	7	24	<5	<5
VWDD002	162	163	1	0.008	**1656**	50	5	46	<5	<5
VWDD002	163	164	1	0.007	707	45	<5	81	<5	<5
VWDD002	164	165	1	0.003	190	47	6	44	<5	<5
VWDD002	165	165.55	0.55	0.008	757	74	<5	57	<5	<5
VWDD002	165.55	166.6	1.05	0.002	649	75	<5	74	<5	<5
VWDD002	166.6	167.7	1.1	0.018	743	74	<5	99	<5	<5
VWDD002	167.7	169	1.3	0.024	259	97	<5	22	<5	<5
VWDD002	169	170	1	0.008	248	115	<5	48	<5	<5
VWDD002	170	171	1	0.01	465	178	11	43	<5	<5
VWDD002	171	172	1	0.006	253	121	13	38	<5	<5
VWDD002	172	173.08	1.08	0.016	278	236	13	69	14	<5
VWDD002	173.08	174.1	1.02	<0.001	113	218	<5	57	5	<5
VWDD002	174.1	175	0.9	<0.001	22	136	<5	71	<5	<5
VWDD002	181	184	3	0.001	40	93	<5	80	<5	<5
VWDD002	184	186.6	2.6	0.001	27	83	<5	82	<5	<5

Hole	From m	To m	Interval m	Au g/t	Cu ppm	Zn ppm	Pb ppm	Co ppm	Sn ppm	Sb ppm
VWDD002	188.92	189.44	0.52	0.003	174	92	<5	88	<5	<5
VWDD002	195	197	2	0.006	197	106	<5	69	<5	<5
VWDD002	197	198.75	1.75	<0.001	40	166	<5	65	<5	<5
VWDD002	198.75	200.72	1.97	0.001	59	57	11	31	<5	<5
VWDD002	200.72	202.15	1.43	0.002	158	50	7	38	<5	<5
VWDD002	202.15	203	0.85	0.003	833	67	11	76	<5	<5
VWDD002	203	203.92	0.92	0.102	2548	157	11	54	<5	<5
VWDD002	203.92	205	1.08	0.024	1009	117	<5	112	<5	<5
VWDD002	205	205.5	0.5	0.06	201	96	<5	72	<5	9
VWDD002	205.5	206.25	0.75	0.001	74	81	<5	54	<5	<5
VWDD002	206.25	206.88	0.63	0.005	687	94	<5	87	<5	<5
VWDD002	206.88	207.93	1.05	0.03	400	166	<5	92	<5	<5
VWDD002	207.93	209	1.07	0.034	117	102	<5	43	<5	<5
VWDD002	209	210	1	0.013	193	82	<5	53	<5	<5
VWDD002	210	211	1	0.006	240	86	<5	49	<5	<5
VWDD002	211	212	1	0.015	448	91	<5	69	<5	<5
VWDD002	212	213	1	0.005	11	106	<5	42	<5	<5
VWDD002	213	214	1	0.002	38	132	<5	48	<5	<5
VWDD002	214	215	1	<0.001	144	278	<5	43	<5	<5
VWDD002	215	216	1	0.001	16	115	<5	43	<5	<5
VWDD002	216	217	1	0.002	142	123	<5	43	<5	<5
VWDD002	217	218	1	0.002	8	81	<5	29	<5	<5
VWDD002	218	219	1	0.003	62	126	<5	49	<5	<5
VWDD002	219	221	2	0.007	155	101	<5	52	<5	<5
VWDD002	221	223	2	0.005	42	99	<5	40	<5	<5
VWDD002	223	225	2	0.003	22	95	<5	40	<5	<5
VWDD002	225	227.4	2.4	<0.001	112	118	<5	42	<5	<5
VWDD002	227.4	228	0.6	0.045	314	80	13	42	14	<5
VWDD002	228	229	1	0.021	254	139	11	27	9	<5
VWDD002	229	230	1	0.009	118	646	16	18	<5	<5
VWDD002	230	230.77	0.77	0.026	353	1231	25	57	9	<5
VWDD002	230.77	232	1.23	0.007	155	113	8	37	<5	<5
VWDD002	232	233	1	0.022	493	140	24	47	<5	<5
VWDD002	233	234	1	0.015	492	126	<5	42	<5	<5
VWDD002	234	235	1	0.008	287	81	<5	40	<5	<5
VWDD002	235	236.33	1.33	0.005	135	90	<5	35	<5	<5
VWDD002	236.33	237.85	1.52	0.001	7	65	<5	25	<5	<5
VWDD002	237.85	240	2.15	0.007	<1	71	<5	62	<5	<5
VWDD002	240	242	2	0.015	3	64	<5	76	<5	<5
VWDD002	242	243.4	1.4	0.111	20	71	<5	74	<5	<5
VWDD002	243.4	243.9	0.5	0.002	5	178	220	34	<5	<5
VWDD002	243.9	245	1.1	0.003	3	122	<5	85	<5	<5
VWDD002	245	246	1	0.018	5	124	<5	89	<5	<5

Hole	From m	To m	Interval m	Au g/t	Cu ppm	Zn ppm	Pb ppm	Co ppm	Sn ppm	Sb ppm
VWDD002	246	247	1	0.003	5	107	<5	80	<5	<5
VWDD002	247	248	1	<0.001	8	95	<5	90	<5	<5
VWDD002	253.33	254	0.67	na	1	83	<5	75	<5	<5
VWRC001	0	4	4	0.02	38	49	6	25	<5	6
VWRC001	4	8	4	<0.005	23	72	<5	40	<5	<5
VWRC001	8	12	4	<0.005	21	74	<5	39	<5	<5
VWRC001	12	16	4	<0.005	10	79	<5	45	<5	<5
VWRC001	16	20	4	<0.005	34	69	<5	59	<5	<5
VWRC001	20	24	4	<0.005	36	58	<5	57	<5	<5
VWRC001	24	28	4	<0.005	34	61	<5	54	<5	<5
VWRC001	28	32	4	<0.005	34	72	<5	56	<5	<5
VWRC001	32	36	4	<0.005	60	119	<5	75	<5	<5
VWRC001	36	40	4	<0.005	36	106	<5	61	<5	<5
VWRC001	40	44	4	<0.005	34	66	<5	55	<5	<5
VWRC001	44	48	4	<0.005	34	62	<5	60	<5	5
VWRC001	48	52	4	<0.005	51	61	<5	66	<5	<5
VWRC001	52	56	4	<0.005	19	65	<5	64	<5	<5
VWRC001	56	60	4	<0.005	1	61	<5	64	<5	<5
VWRC001	60	64	4	<0.005	86	54	<5	86	<5	<5
VWRC001	64	68	4	<0.005	45	46	<5	84	<5	<5
VWRC001	68	72	4	<0.005	2	65	<5	78	<5	6
VWRC001	72	76	4	0.169	47	65	<5	91	<5	<5
VWRC001	76	80	4	<0.005	30	61	<5	94	<5	8
VWRC001	80	84	4	<0.005	60	62	<5	100	<5	8
VWRC001	84	88	4	<0.005	1	56	<5	67	<5	<5
VWRC001	88	92	4	<0.005	43	59	<5	81	<5	<5
VWRC001	92	96	4	<0.005	80	61	<5	90	<5	<5
VWRC001	96	100	4	<0.005	19	68	<5	92	<5	<5
VWRC001	100	104	4	<0.005	46	75	<5	91	<5	<5
VWRC001	104	108	4	<0.005	47	67	<5	82	<5	<5
VWRC001	108	112	4	<0.005	195	78	6	62	<5	5
VWRC001	112	116	4	0.016	162	102	18	52	6	<5
VWRC001	116	120	4	0.084	308	107	43	70	7	25
VWRC001	120	121	1	0.096	381	164	36	85	13	<5
VWRC001	121	122	1	0.129	534	195	50	77	12	9
VWRC001	122	123	1	0.125	639	517	34	57	18	<5
VWRC001	123	124	1	0.062	316	495	25	40	<5	<5
VWRC001	124	125	1	0.043	221	211	29	22	21	<5
VWRC001	125	126	1	0.072	198	1511	35	37	25	<5
VWRC001	126	127	1	0.12	542	761	74	106	14	10
VWRC001	127	128	1	0.13	417	2384	93	68	23	11
VWRC001	128	129	1	0.124	281	2694	86	51	34	10
VWRC001	129	130	1	0.058	348	1222	46	53	32	<5

Hole	From m	To m	Interval m	Au g/t	Cu ppm	Zn ppm	Pb ppm	Co ppm	Sn ppm	Sb ppm
VWRC001	130	131	1	0.076	488	298	60	48	5	7
VWRC001	131	132	1	0.022	296	279	54	29	<5	<5
VWRC001	132	133	1	**0.361**	448	451	55	42	6	<5
VWRC001	133	134	1	0.082	395	**1462**	156	32	17	11
VWRC001	134	135	1	0.042	376	857	70	35	12	7
VWRC001	135	136	1	0.031	228	518	20	21	15	<5
VWRC001	136	137	1	0.017	160	**1728**	19	49	13	6
VWRC001	137	138	1	**0.105**	95	**3304**	24	59	14	7
VWRC001	138	139	1	0.07	147	**3796**	32	86	17	8
VWRC001	139	140	1	0.022	80	**1547**	24	70	13	11
VWRC001	140	141	1	0.032	429	**1550**	29	55	<5	<5
VWRC001	141	142	1	0.017	276	979	43	51	6	9
VWRC001	142	143	1	**0.132**	140	711	25	54	8	7
VWRC001	143	144	1	0.013	128	528	21	49	5	7
VWRC001	144	145	1	0.008	145	205	9	38	<5	<5
VWRC001	145	146	1	0.013	7	240	6	58	<5	<5
VWRC001	146	147	1	<0.005	255	209	8	39	<5	<5
VWRC001	147	148	1	<0.005	191	198	17	23	<5	<5
VWRC001	148	152	4	<0.005	8	120	<5	35	<5	<5
VWRC001	152	156	4	<0.005	18	95	<5	43	<5	5
VWRC002	0	4	4	<0.005	54	84	17	49	<5	<5
VWRC002	4	8	4	<0.005	60	249	20	58	<5	<5
VWRC002	8	12	4	<0.005	191	515	17	44	<5	5
VWRC002	12	16	4	<0.005	110	325	9	28	<5	<5
VWRC002	16	20	4	0.011	163	275	18	29	<5	<5
VWRC002	20	24	4	0.026	132	337	20	43	<5	5
VWRC002	24	28	4	0.005	164	365	29	45	<5	<5
VWRC002	28	32	4	0.009	224	337	24	47	<5	<5
VWRC002	32	36	4	0.012	247	299	27	29	<5	<5
VWRC002	36	40	4	<0.005	268	335	23	42	<5	<5
VWRC002	40	44	4	0.013	252	508	28	34	<5	<5
VWRC002	44	48	4	<0.005	231	239	12	55	<5	<5
VWRC002	48	52	4	<0.005	71	248	10	40	<5	<5
VWRC002	52	56	4	<0.005	202	148	8	41	<5	<5
VWRC002	56	60	4	0.041	232	89	10	37	<5	<5
VWRC002	60	64	4	0.022	57	120	9	26	<5	<5
VWRC002	64	68	4	<0.005	27	134	16	36	<5	<5
VWRC002	68	72	4	<0.005	<1	127	21	35	<5	5
VWRC002	72	76	4	<0.005	7	179	13	42	<5	<5
VWRC002	76	80	4	<0.005	19	180	34	41	<5	<5
VWRC002	80	84	4	<0.005	1	130	7	39	<5	<5
VWRC002	84	88	4	<0.005	6	113	6	36	<5	<5
VWRC002	88	92	4	<0.005	10	126	<5	41	<5	<5

Hole	From m	To m	Interval m	Au g/t	Cu ppm	Zn ppm	Pb ppm	Co ppm	Sn ppm	Sb ppm
VWRC002	92	96	4	<0.005	<1	130	<5	38	<5	<5
VWRC002	96	100	4	0.019	67	137	5	42	<5	<5
VWRC002	100	104	4	<0.005	34	150	6	43	<5	<5
VWRC002	104	108	4	0.012	94	145	6	47	<5	<5
VWRC002	108	112	4	0.014	75	139	6	42	<5	<5
VWRC002	112	116	4	<0.005	43	126	<5	42	<5	5
VWRC002	116	120	4	<0.005	7	97	<5	35	<5	<5
VWRC002	120	124	4	<0.005	32	73	<5	38	<5	<5
VWRC002	124	128	4	<0.005	35	55	<5	49	<5	<5
VWRC002	128	132	4	<0.005	25	58	<5	55	<5	<5
VWRC002	132	136	4	0.011	42	70	7	52	<5	<5
VWRC002	136	140	4	<0.005	18	60	<5	50	<5	<5
VWRC002	140	144	4	<0.005	23	59	<5	52	<5	<5
VWRC002	144	148	4	<0.005	43	62	<5	54	<5	<5
VWRC002	148	152	4	<0.005	21	70	<5	61	<5	<5
VWRC002	152	156	4	<0.005	25	71	<5	50	<5	<5
VWRC002	156	160	4	<0.005	28	67	<5	59	<5	<5
VWRC002	160	164	4	<0.005	9	58	<5	52	<5	<5
VWRC002	164	168	4	0.006	189	70	<5	63	<5	<5
VWRC002	168	172	4	<0.005	218	68	<5	80	<5	<5
VWRC002	172	176	4	<0.005	16	77	<5	48	<5	<5
VWRC002	176	180	4	<0.005	76	74	<5	100	<5	6
VWRC002	180	184	4	<0.005	52	59	<5	85	<5	6
VWRC002	184	188	4	<0.005	23	56	<5	78	<5	9
VWRC002	188	192	4	<0.005	70	63	<5	65	<5	11
VWRC002	192	196	4	0.017	92	91	6	27	<5	<5
VWRC002	196	197	1	0.006	105	109	8	28	<5	<5
VWRC002	197	198	1	**0.163**	222	124	8	39	<5	<5
VWRC002	198	199	1	0.022	219	82	21	55	<5	14
VWRC002	199	200	1	0.016	127	95	19	60	5	14
VWRC002	200	201	1	0.009	136	98	18	57	<5	46
VWRC002	201	202	1	<0.005	79	98	13	25	<5	71
VWRC002	202	203	1	0.005	20	78	8	47	<5	157
VWRC002	203	204	1	0.01	137	100	14	53	<5	28
VWRC002	204	208	4	<0.005	114	96	19	38	<5	9
VWRC002	208	209	1	0.012	168	393	30	47	<5	10
VWRC002	209	210	1	0.013	132	259	50	45	<5	9
VWRC002	210	211	1	0.011	69	86	20	25	<5	<5
VWRC002	211	212	1	0.029	90	97	11	42	7	6
VWRC002	212	213	1	0.07	100	123	10	35	9	<5
VWRC002	213	214	1	0.023	163	101	6	36	<5	<5
VWRC002	214	218	4	<0.005	19	72	8	20	<5	<5
VWRC002	218	222	4	0.01	47	94	13	16	<5	<5

Hole	From m	To m	Interval m	Au g/t	Cu ppm	Zn ppm	Pb ppm	Co ppm	Sn ppm	Sb ppm
VWRC002	222	223	1	<0.005	99	201	18	30	<5	5
VWRC002	223	224	1	0.074	143	838	47	39	10	<5
VWRC002	224	225	1	0.057	625	814	41	49	8	<5
VWRC002	225	226	1	0.056	130	**1671**	39	57	12	7
VWRC002	226	227	1	0.041	403	453	30	52	<5	5
VWRC002	227	228	1	0.06	308	880	35	51	9	<5
VWRC002	228	229	1	0.058	548	**1017**	28	59	7	<5
VWRC002	229	230	1	0.024	152	**1133**	47	60	10	5
VWRC002	230	234	4	0.053	259	737	78	61	18	12
VWRC002	234	235	1	0.039	510	493	35	72	9	5
VWRC002	235	236	1	**0.116**	285	579	46	24	<5	<5
VWRC002	236	237	1	0.098	**1042**	444	51	51	11	6
VWRC002	237	238	1	0.071	340	**1206**	326	60	21	12
VWRC002	238	239	1	0.075	336	**1958**	197	66	26	9
VWRC002	239	240	1	0.03	420	380	29	56	14	<5
VWRC002	240	241	1	0.047	229	**1398**	38	38	11	<5
VWRC002	241	242	1	0.054	146	**2545**	60	75	14	8
VWRC002	242	243	1	0.06	189	**2318**	54	61	13	9
VWRC002	243	244	1	0.031	549	471	38	66	<5	10
VWRC002	244	248	4	<0.005	98	394	19	22	7	10
VWRC002	248	252	4	0.026	197	610	29	57	7	7
VWRC002	252	253	1	0.006	120	401	11	39	<5	<5

Authorised by the Managing Director on behalf of the Board of Venture Minerals Limited:



Andrew Radonjic
Managing Director

The information in this report that relates to Exploration Results, Exploration Targets and Minerals Resources is based on information compiled by Mr Andrew Radonjic, a fulltime employee of the company and who is a Member of The Australasian Institute of Mining and Metallurgy. Mr Andrew Radonjic has sufficient experience which is relevant to the style of mineralisation and type of deposits under consideration and to the activity which he is undertaking to qualify as a Competent Person as defined in the 2012 Edition of the 'Australasian Code for Reporting of Exploration Results, Mineral Resources and Ore Reserves'. Mr Andrew Radonjic consents to the inclusion in the report of the matters based on his information in the form and context in which it appears.

The information in this report that relates to Mineral Resources for the Mount Lindsay Project is based on information compiled by Mr Andrew Radonjic, a fulltime employee of the company and who is a Member of The Australasian Institute of Mining and Metallurgy. Mr Andrew Radonjic has sufficient experience which is relevant to the style of mineralisation and type of deposits under consideration and to the activity which he is undertaking to qualify as a Competent Person as defined in the 2004 and 2012 Edition of the 'Australasian Code for Reporting of Exploration Results, Mineral Resources and Ore Reserves'. Mr Andrew Radonjic consents to the inclusion in the report of the matters based on his information in the form and context in which it appears. This information was prepared and first disclosed under the JORC Code 2004. It has not been updated since to comply with the JORC Code 2012 on the basis that the information has not materially changed since it was last reported.

Notes: All material assumptions and technical parameters underpinning the Minerals Resource estimate referred to within previous ASX announcements continue to apply and have not materially changed since last reported. The company is not aware of any new information or data that materially affects the information included in this announcement.

About Venture

Venture Minerals Ltd (ASX: VMS) is entering an exciting phase as the Company moved from a highly successful explorer to producer with completion of the first shipment from the Riley Iron Ore Mine in northwest Tasmania. At the neighbouring Mount Lindsay Tin-Tungsten Project, higher Tin prices and the recognition of Tin as a fundamental metal to the battery revolution has refocused Venture's approach to developing Mount Lindsay. Already one of the world's largest undeveloped Tin-Tungsten deposits, the Company has commenced an Underground Feasibility Study on Mount Lindsay that will leverage off the previously completed work. In Western Australia, Chalice Mining (ASX: CHN) recently committed to spend up to $3.7m in Venture's South West Project, to advance previous exploration completed by Venture to test a Julimar lookalike Nickel-Copper-PGE target. At the Company's Golden Grove North Project, it has already intersected up to 7% Zinc, 1.3% Copper and 2.1g/t Gold at Orcus and has identified several, strong EM conductors to be drill tested along the 5km long VMS (Volcanogenic Massive Sulfide) Target Zone, along strike to the world class Golden Grove Zinc-Copper-Gold Mine. Venture recently doubled the Nickel-Copper-PGE landholding at Kulin by securing two highly prospective 20-kilometre long Ni-Cu-PGE targets.

COVID-19 Business Update

Venture is responding to the COVID-19 pandemic to ensure impacts are mitigated across all aspects of Company operations. Venture continues to assess developments and update the Company's response with the highest priority on the safety and wellbeing of employees, contractors and local communities. Venture will utilise a local workforce and contractors where possible, and for critical mine employees that are required to fly in and fly out, Venture has obtained the appropriate COVID-19 entry permits into Tasmania.

Authorised by:

Andrew Radonjic

Managing Director

Venture Minerals Limited

Telephone: +61 (0) 8 6279 9428

Email: admin@ventureminerals.com.au

For more information, please contact

Cameron Morse

Media enquiries

FTI Consulting

Telephone: +61 (0) 8 9321 8533

Mobile: +61 (0) 433 886 871

Email: cameron.morse@fticonsulting.com

Appendix One
JORC Code, 2012 Edition | 'Table 1' Report

Section 1 Sampling Techniques and Data
(Criteria in this section apply to all succeeding sections)

Criteria	JORC Code explanation	Commentary
Sampling techniques	• Nature and quality of sampling (e.g.: cut channels, random chips, or specific specialised industry standard measurement tools appropriate to the minerals under investigation, such as down hole gamma sondes, or handheld XRF instruments, etc.). These examples should not be taken as limiting the broad meaning of sampling. • Measures taken to ensure sample representivity and the appropriate calibration of any measurement tools or systems used. • Aspects of the determination of mineralisation that are Material to the Public Report. In cases where 'industry standard' work has been done this would be relatively simple (e.g.: 'reverse circulation drilling was used to obtain 1 m samples from which 3 kg was pulverised to produce a 30 g charge for fire assay'). In other cases more explanation may be required, such as where there is coarse gold that has inherent sampling problems. Unusual commodities or mineralisation types (e.g.: submarine nodules) may warrant disclosure of detailed information.	• Six (6) diamond drill holes BWDD001, ORDD001, ORDD002, VUDD001, VWDD001 and VWDD002 for 1,906.6 m and eight (8) RC drill holes ORRC001, ORRC002, ORRC003, ORRC004, ORRC005, ORRC006, VWRC001 and VWRC002 for 1,517 m were drilled into the Bridge Well Gold target, the Orcus, Vulcan and Vulcan West VMS targets. All assays completed are reported. • Drill core was cut by diamond core saw and continuous half or quarter core samples taken for assay in intervals ranging from 0.15 m to 3.63 m according to lithological criteria. • RC holes were entirely sampled by splitter in 1m intervals, 4m composite samples and selected 1m intervals were assayed. • Drilling and sampling was supervised by a suitably qualified Venture Minerals geologist. • Vortex Geophysics was contracted to conduct a Down-Hole Transient Electromagnetic (DHTEM) survey over ORDD001, ORRC003, ORRC006, VUDD001 & VWDD001 using the below: ➢ 10m with 5m station spacing ➢ 400m x 400m TX Loop, ~95A TX current ➢ Vortex VTX-100 Transmitter, 0.25Hz frequency ➢ EMIT SMART em24 Receiver ➢ EMIT Digiatlantis RX-sensor ➢ A, U and V component readings. Data quality control was carried out on a daily basis by Vortex on site. Supervision, data processing and the production of GIS ready imagery and target modelling was conducted by Core Geophysics Pty Ltd. • GEM Geophysics Pty Ltd (GEM) was contracted to conduct a Moving Loop Electromagnetic (MLEM) survey over the Neptune target using an 80A transmitter, 200 m x 200 m loops, a high temperature SQUID sensor and SMARTem24 receiver. A total of 21.6 line-km of MLEM data were acquired over the broader Neptune VMS Target Zone. Receiver line spacing was 400 m approximately perpendicular to the known stratigraphy (090 and 110 degrees UTM), tie lines were not designed. Data quality control was carried out on a daily basis by GEM on site. Supervision, data processing and the production of GIS ready imagery and target modelling was conducted by Core Geophysics Pty Ltd.
Drilling techniques	• Drill type (e.g.: core, reverse circulation, open-hole hammer, rotary air blast, auger, Bangka, sonic, etc..) and details (e.g.: core diameter, triple or standard tube, depth of diamond tails, face-sampling bit or other type, whether core is oriented and if so, by what method, etc..).	• Diamond drill holes were drilled by Terra Drilling Pty Ltd Services using a truck mounted KWL 1600 diamond coring rig. The holes were rock rolled then drilled HQ (64 mm) diameter to fresh rock, then NQ (48 mm) diameter for the remainder. • Drill core was orientated wherever possible, and all holes were downhole surveyed with a single shot camera. • The RC drilling was conducted for Venture Minerals by K & J Drilling Pty Ltd using a 5.25-inch diameter face sampling hammer and bit.

Criteria	JORC Code explanation	Commentary
Drill sample recovery	• Method of recording and assessing core and chip sample recoveries and results assessed. • Measures taken to maximise sample recovery and ensure representative nature of the samples. • Whether a relationship exists between sample recovery and grade and whether sample bias may have occurred due to preferential loss/gain of fine/coarse material.	• Core recoveries were calculated by a Venture Minerals geologist by measuring recovered core length vs downhole interval length. • Average diamond drill core recovery was >99%. Average diamond drill core recovery for the assayed zones was also >99%. • RC drilling recovery was qualitatively determined and considered acceptable. • Grade recovery relationships are not known in historic sampling.
Logging	• Whether core and chip samples have been geologically and geotechnically logged to a level of detail to support appropriate Mineral Resource estimation, mining studies and metallurgical studies. • Whether logging is qualitative or quantitative in nature. Core (or costean, channel, etc.) photography. • The total length and percentage of the relevant intersections logged.	• All of the diamond drill core was geologically logged by a suitably qualified Venture Minerals geologist. Alteration and mineralisation mineral abundances were visually estimated. • Diamond drill core was orientated using a Boart Longyear Trucore Upix Orientation tool and structurally logged by a suitably qualified Venture Minerals geologist. • Diamond drill core was orientation surveyed using a single shot survey tool. • The detail of geological logging for the diamond drill holes is considered sufficient for mineral exploration. • All RC drill samples were qualitatively geologically logged by a suitably qualified Venture Minerals geologist. Observed sulfide mineralisation was verified to contain Cu, Zn and Pb with a handheld portable XRF. • Mineral Resources have not been estimated.
Sub-sampling techniques and sample preparation	• If core, whether cut or sawn and whether quarter, half or all core taken. • If non-core, whether riffled, tube sampled, rotary split, etc. and whether sampled wet or dry. • For all sample types, the nature, quality and appropriateness of the sample preparation technique. • Quality control procedures adopted for all sub-sampling stages to maximise representivity of samples. • Measures taken to ensure that the sampling is representative of the in situ material collected, including for instance results for field duplicate/second-half sampling. • Whether sample sizes are appropriate to the grain size of the material being sampled.	• The cutting and sampling of core samples was conducted by a Venture Minerals field technician using a diamond core saw under supervision of a suitably qualified Venture Minerals geologist. • Potentially mineralised zones were ½ core sampled in geological intervals ranging from 0.20 m to 2.50 m length. Lower priority alteration zones were ¼ core sampled in geological intervals ranging from 0.50 m to 3.63 m. Selected representative lithologies were either ½ core or ¼ core sampled. • Core samples were collected into calico bags and submitted to Intertek Genalysis, Perth (“Intertek”) where they were dried, crushed and entirely pulverised to nominally 85% passing 75 microns for assay. • Core sampling was continuous leaving continuous remnant half core (minimum) in the trays for future reference. • Core sample weights for assay ranged from 0.4 kg to 7.2 kg each (mean 2.6 kg). • The assay results match observed mineralisation well and the ½ or ¼ core sample sizes are considered adequate for the observed mineralisation. • Core duplicate samples were collected at a minimum rate of one duplicate per 38 samples. • RC holes were entirely sampled by splitter in 1m intervals, 4m composite and selected 1m interval (1-5 kg) samples were submitted to Intertek.
Quality of assay data and laboratory tests	• The nature, quality and appropriateness of the assaying and laboratory procedures used and whether the technique is considered partial or total. • For geophysical tools, spectrometers, handheld XRF instruments, etc., the parameters used in determining the analysis including instrument make and model, reading times, calibrations factors applied and their derivation, etc. • Nature of quality control procedures adopted (eg standards, blanks, duplicates, external laboratory checks) and whether acceptable levels of accuracy (ie lack of bias) and precision have been established.	• Assaying was conducted at Intertek, Perth. Gold was analysed by industry standard 50g charge fire assay with ICP-MS or with ICP-OES finish. Cu, Zn, Pb, Co, Sn and Sb were determined by industry standard 4 acid (perchloric, nitric, hydrochloric and hydrofluoric) digestion with ICP-OES finish. • Commercially certified multi element reference materials of appropriate grades were included in the assay sample submissions by Venture Minerals at a minimum rate of one standard per 27 samples. Results for Cu and Pb are within 10% of the certified values, Zn and Sb are within 20% of the certified values, and Au within 15 % of the certified values.
Verification of sampling and	• The verification of significant intersections by either independent or alternative company personnel.	• The assay results are compatible with observed mineralogy.

Criteria	JORC Code explanation	Commentary
assaying	• The use of twinned holes. • Documentation of primary data, data entry procedures, data verification, data storage (physical and electronic) protocols. • Discuss any adjustment to assay data.	• Twinned holes were not used and not considered necessary at this early stage of exploration. • Primary data is stored and documented in industry standard ways. • Venture Minerals assay data is as reported by Intertek and has not been adjusted in any way. • Remnant assay pulps are held in storage by Venture Minerals.
Location of data points	• Accuracy and quality of surveys used to locate drill holes (collar and down-hole surveys), trenches, mine workings and other locations used in Mineral Resource estimation. • Specification of the grid system used. • Quality and adequacy of topographic control.	• Drill hole collars were determined by handheld GPS considered accurate to ±5 m. • All co-ordinates were recorded in MGA Zone 50 datum GDA94. • Survey control for the MLEM survey work is by GPS using the MGA Zone 50 GDA94 grid and datum. • Topographic control provided by government 250,000 topographic map sheets and a Digital Terrain Model based on the 30 m Shuttle Radar Topographic Mission data.
Data spacing and distribution	• Data spacing for reporting of Exploration Results. • Whether the data spacing and distribution is sufficient to establish the degree of geological and grade continuity appropriate for the Mineral Resource and Ore Reserve estimation procedure(s) and classifications applied. • Whether sample compositing has been applied.	• The drilling is of reconnaissance nature and not conducted on a regular grid spacing. • The reported drill results are not sufficient to establish mineral resources. • 4m composite sampling was applied for the RC drilling and anomalous composites were resampled by 1m splits.
Orientation of data in relation to geological structure	• Whether the orientation of sampling achieves unbiased sampling of possible structures and the extent to which this is known, considering the deposit type. • If the relationship between the drilling orientation and the orientation of key mineralised structures is considered to have introduced a sampling bias, this should be assessed and reported if material.	• Fabrics in orientated drill core indicate drilling was at a moderate to high angle to stratigraphy and observed sulfide zones in ORDD001, ORDD002, VUDD001, VWDD001 & VWDD002. • Fabrics in orientated drill core indicate drilling was at a moderate angle to stratigraphy and observed sulfide zones in BWDD001. • ORRC001,002,003,004,005 & 006 and VWRC001 & VWRC002 were drilled at a high angle to the known stratigraphy. • The MLEM survey lines were perpendicular to stratigraphy and the target mineralisation orientation.
Sample security	• The measures taken to ensure sample security.	• The chain of custody for all Venture samples from collection to dispatch to assay laboratory is managed by Venture personnel. Sample numbers are unique and do not include any locational information useful to non-Venture personnel. The level of security is considered appropriate for such reconnaissance sampling.
Audits or reviews	• The results of any audits or reviews of sampling techniques and data.	• The assay results agree well with the observed materials.

Section 2 Reporting of Exploration Results

(Criteria listed in the preceding section also apply to this section)

Criteria	JORC Code explanation	Commentary
Mineral tenement and land tenure status	• Type, reference name/number, location and ownership including agreements or material issues with third parties such as joint ventures, partnerships, overriding royalties, native title interests, historical sites, wilderness or national park and environmental settings. • The security of the tenure held at the time of reporting along with any known impediments to obtaining a licence to operate in the area.	• The Golden Grove North Project consists of Exploration Licences 59/2243, 59/2244, 59/2285, 59/2288, 59/2506, 59/1989, and Prospecting Licence 59/2116. • Exploration Licences 59/2243, 59/2244, 59/2285, 59/2288 and 59/2506 are 100% held by Venture Z Ltd (a wholly owned subsidiary of Venture Minerals Limited), whilst Prospecting Licence 59/2116 is 100% held by Venture Minerals Limited. • Venture Minerals has entered into a Joint Venture agreement with Bright Point Gold Ltd over E59/1989 as outlined in previous Venture Minerals announcements to the ASX and additionally available from http://ventureminerals.com.au.

Criteria	JORC Code explanation	Commentary
Exploration done by other parties	• Acknowledgment and appraisal of exploration by other parties.	• Documented previous explorers within the area now covered by Golden Grove North most notably include Merritt Mining NL, Prosperity Resources Ltd, Comet Resources Ltd, Ferrowest Limited, Aurox Resources Ltd and Arimco Mining Pty Ltd. • Refer to previous Venture Minerals announcements to the ASX and additionally available from http://ventureminerals.com.au for historic drill holes around Bridge Well, Orcus, Vulcan & Vulcan West and soil sampling as announced to ASX on 15 September 2020 and 30 October 2018. • Refer to previous Venture Minerals announcements to the ASX and additionally available from http://ventureminerals.com.au for the historic RAB drilling within the Neptune VMS Target Zone as announced to ASX on 28 April 2020.
Geology	• Deposit type, geological setting and style of mineralisation.	• The exploration area is within the northern part of the Yalgoo-Warriedar Greenstone Belt of the Western Australian Archean Yilgarn Craton. The Yalgoo-Warriedar Greenstone Belt consists of supracrustal sediments including felsic volcaniclastics, mafic and ultramafic volcanic and a variety of ultramafic to felsic intrusives bounded by granitic batholiths. The fold belt is characterised by narrow zones of high strain separating weakly deformed zones. The Yalgoo-Warriedar Greenstone Belt contains numerous gold, BIF-hosted iron, and base metal prospects and deposits. The southern part of the project is located within the Golden Grove Domain and includes volcanic and volcanogenic rocks broadly correlated with the host stratigraphy at the Golden Grove Mine. • The southern section of the project is located in northeast flank of the Warriedar Fold Belt in the Golden Grove Domain. The Golden Grove Domain has a layered stratigraphy that is laterally continuous over some 30 kms. Within this, the Golden Grove Formation is a layered rhyodacitic volcaniclastic succession that underlies and hosts VMS deposits. Dacitic and rhyodacitic volcanics of the Scuddles Formation are the main rock types of the hanging wall. Bedded tuffaceous volcaniclastic rocks of the Golden Grove Formation are subdivided into six members, based on facies, grain-size variation, abundance of volcanic quartz grains and bedding characteristics.
Drill hole Information	• A summary of all information material to the understanding of the exploration results including a tabulation of the following information for all Material drill holes: • easting and northing of the drill hole collar • elevation or RL (Reduced Level – elevation above sea level in metres) of the drill hole collar • dip and azimuth of the hole • down hole length and interception depth • hole length. • If the exclusion of this information is justified on the basis that the information is not Material and this exclusion does not detract from the understanding of the report, the Competent Person should clearly explain why this is the case.	• The reported drill hole coordinates, depths, orientations, hole lengths and results are given in Tables 1 and 2. • Coordinates are in MGA Zone 50 datum GDA94. • Collar location was determined by handheld Garmin GPS64 and Garmin GPS64sx and are considered accurate to c. 5m. • Elevation was determined from a DTM derived from the SRTM 1 arc-second digital elevation data.
Data aggregation methods	• In reporting Exploration Results, weighting averaging techniques, maximum and/or minimum grade truncations (e.g. cutting of high grades) and cut-off grades are usually Material and should be stated. • Where aggregate intercepts incorporate short lengths of high grade results and longer lengths of low grade results, the procedure used for such aggregation should be stated and some typical examples of such aggregations should be shown in detail. • The assumptions used for any reporting of metal equivalent values should be clearly stated.	• Assay results given in Table 2 represent the drill core and the drill cuttings intervals as sampled and assayed. • Upper cuts have not been applied. • Metal equivalents have not been applied.

Criteria	JORC Code explanation	Commentary
	•	
Relationship between mineralisation widths and intercept lengths	• These relationships are particularly important in the reporting of Exploration Results. • If the geometry of the mineralisation with respect to the drill hole angle is known, its nature should be reported. • If it is not known and only the down hole lengths are reported, there should be a clear statement to this effect (e.g. 'down hole length, true width not known').	• The down hole thicknesses are estimated to represent approximately 70% or more of the interpreted true thicknesses. • Previous drilling at the Orcus Prospect includes RC holes ORRC001, ORRC002 & ORRC003 as previously announced to the ASX on 2 December 2020 and additionally available from http://ventureminerals.com.au. • Drill hole spacing ranges from c. 45 m to 1.0 km.
Diagrams	• Appropriate maps and sections (with scales) and tabulations of intercepts should be included for any significant discovery being reported. These should include, but not be limited to a plan view of drill hole collar locations and appropriate sectional views.	• An appropriate cross section and exploration plan is included in the body of this release. • Coordinates and orientation of the core drill holes are given in Table 1.
Balanced reporting	• Where comprehensive reporting of all Exploration Results is not practicable, representative reporting of both low and high grades and/or widths should be practiced to avoid misleading reporting of Exploration Results.	• Assay results and intervals as sampled are reported in Table 2.
Other substantive exploration data	• Other exploration data, if meaningful and material, should be reported including (but not limited to): geological observations; geophysical survey results; geochemical survey results; bulk samples – size and method of treatment; metallurgical test results; bulk density, groundwater, geotechnical and rock characteristics; potential deleterious or contaminating substances.	• The targets shown in the attached plans have been defined by geological mapping, the Company's understanding of historic drilling (Refer to ASX Announcement 15 September 2020) and by the Moving Loop Electromagnetic (MLEM) surveying referred to in this announcement and previous Venture Minerals announcements to the ASX. • Significant historic drill hole and geochemical results are represented in the accompanying map and section. The project is at a reconnaissance exploration stage and bulk density, geotechnical, hydrogeological and metallurgical work has not been done. • An appropriate exploration plan is included in the body of this release.
Further work	• The nature and scale of planned further work (e.g. tests for lateral extensions or depth extensions or large-scale step-out drilling). • Diagrams clearly highlighting the areas of possible extensions, including the main geological interpretations and future drilling areas, provided this information is not commercially sensitive.	• Venture is proposing follow-up drilling of the DHTEM plate below ORRC003. The Company is also proposing more surface sampling and geological mapping over the Neptune VMS Target Zone and follow-up drilling. • Appropriate cross section and exploration target plans are included in the body of this release.