24 October 2024

September 2024 Quarterly Activities Report

Kali Metals Limited ("**Kali**" or **"the Company"**) is pleased to provide the following Activities Report for the quarter ended 30 September 2024 (**"the Quarter"**). During the Quarter, Kali was focused on advancing its exploration program, primarily at the Higginsville Lithium District in Western Australia, as well as continuing initial exploration work on its Jingellic Project in New South Wales, part of the Southern Lachlan Fold Belt portfolio. Kali was also working on transaction documents to acquire more tenure in the Pilbara and favorably amend the terms of its existing Earn-In Agreement with SQM, the terms of which have been announced post-Quarter.

Highlights

Summary

Kali finished the September 2024 Quarter in a strong cash position ($8.22M) following an extensive work program including the continuation of drilling at Higginsville, the ongoing review of historic drill core, finalising the transaction documents to acquire additional tenure in the Pilbara and amending the terms of its existing Earn-In Agreement with SQM, which was announced post-Quarter[1].The Company also advanced its early stage exploration program at its Southern Lachlan Fold Belt Project, where soil sampling at the Jingellic Project returned encouraging results for minerals including lithium, tin and tungsten.

Higginsville Lithium District

- During the Quarter the Company announced a continuation of positive results from its first RC drill program at the Spargoville Project, one of eight Projects within the Higginsville Lithium District, including[2]:
  - 9m @ 1.11% Li_2O, including 5m at 1.73% Li_2O: 24SPRC006; and
  - 10m @ 0.85% Li_2O, including 4m at 1.96% Li_2O: 24SPRC003.
- Preliminary findings of a review of historic drill core have revealed multiple spodumene occurrences at the Spargoville Project[3]. The core review program has focused on the area around Westgold Resources Limited's **("ASX: WGX") ("Westgold")** Spargo's Reward open pit gold mine.
- The drill core database suggests the pegmatite trends are numerous, of favourable thickness and daylight towards the west of Spargo's Reward.
- A comprehensive geophysical review of the entire Higginsville Lithium Project has been undertaken, with early results indicating multiple new areas of interest.
- Kali completed its initial reverse circulation (**"RC"**) drilling program at the Widgiemooltha Project, returning a standout intercept of 10m @ 1.06% Li_2O from a 43m in hole 24WDRC002[4] (not true width).

Southern Lachlan Fold Belt

- Results from the initial soil sampling program at the Sweetwater Creek area at the Jingellic Project (NSW)

[1] KM1 ASX Announcement 7 October 2024 "Kali Expands Pilbara Joint Venture with SQM".
[2] KM1 ASX Announcement 10 July 2024 "Positive Results from Maiden Spargoville Drill Program".
[3] KM1 ASX Announcement 6 August 2024 "Historic Drill Core Review Yields Major New Targets at Spargoville".
[4] KM1 ASX Announcement 6 August 2024 "Historic Drill Core Review Yields Major New Targets at Spargoville".

returned strong and coherent anomalies on critical commodities tin, tungsten and lithium, with soil anomalies up to 3.5km long.

- Historical field and desktop studies highlighted the potential for a regional lithium and tin-tungsten province[5].
- The prospectivity of the region is supported by historical tin workings (early 1900s) and rock sampling, returning high-grade results up to 11.0% tin, 1,060ppm tantalum and 1.5% lithium-oxide[6].

Pilbara

- Post-Quarter, Kali announced it had:
  - Entered into binding documentation with major shareholder Kalamazoo Resources Limited (**"ASX: KZR"**) **("Kalamazoo")** to acquire three new tenements to increase its Pilbara tenure; and
  - Reached an agreement with SQM, its existing joint venture ("**JV**") partner in its Pilbara exploration Projects, to expand the area of the JV and amend the terms of its existing Earn-In Agreement[7].

- Post-Quarter the Company announced an exploration update at its 100% owned Marble Bar Project. Multiple rock-chip sample assays confirm significant lithium potential and have also identified gold mineralisation on surface. The best results returned from the three areas explored to date include[8]:
  - Panther Lithium Prospect: Up to 1.5% Li_2O in rock chip samples from a LCT pegmatite, locally up to 15-20m wide in outcrop (assumed >10m true width), with multiple >1% Li_2O outcrop samples over the 1.1km strike length (Refer Figures 12 and 13).
  - Tiger Gold Prospect: Rock chips up to 3.0g/t gold from multiple outcropping steeply dipping quartz veins (0.5-10m wide in outcrop) in monzogranite from geological mapping over an 400x400m area.
  - Sherman Gold Prospect: One rock chip sample; result 1.7g/t gold from a north-south striking quartz sub-crop several metres wide in monzogranite.

Corporate

- Mladen Stevanovic was appointed as Exploration Manager, bringing in aggregate 20 years' Australian and international experience in the mining industry to Kali.
- John Leddy resigned from his role as Non-Executive Director of Kali Metals.
- Strong cash position, with $8.22 million available at the end of the quarter, and zero debt.

[5] 2002, Brady, John, Annual Report On Exploration Undertaken On Exploration Licence 5907 (Sweetwater Creek) For The Period November 22, 2001 - November 21, 2002.
[6] KM1 ASX Announcement 28 June 2024 "Spodumene-bearing pegmatites confirmed at Jingellic Project".
[7] Refer section 2.2(a)(iii) of the Prospectus dated 3 November 2023.
[8] KM1 ASX Announcement 15 October 2024 "Marble Bar Rock Chip Assays up to 1.5% Li2O and 3.0 g/t Au".

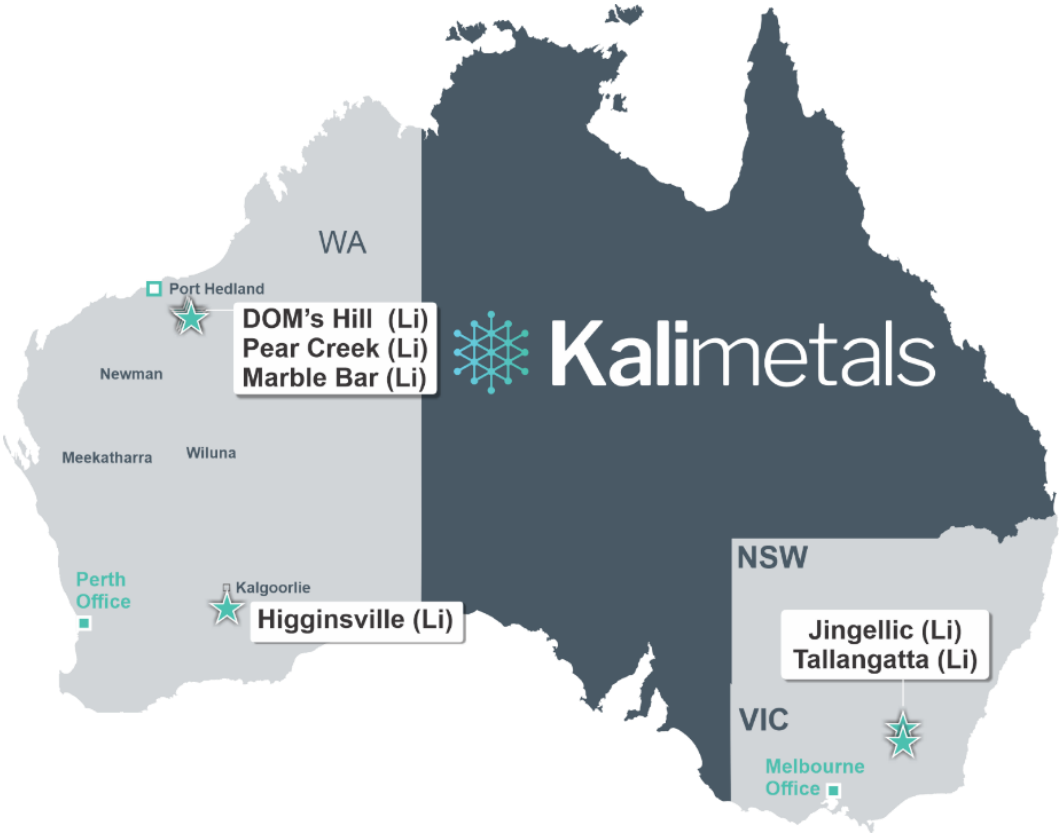

Figure 1: Kali's portfolio of Australian lithium assets

Higginsville Lithium District

The Higginsville Lithium District covers approximately 1,571km^2 of land holding, with Kali owning 100% of the lithium and associated battery mineral rights across these tenements.

Within the Higginsville Lithium District portfolio, eight Projects (Refer Figure 2) have been identified as having a prospective geological setting to host LCT pegmatites. Some of these areas have existing mapped outcropping pegmatites with spodumene identified, while in other areas, pegmatite occurrences have been logged as part of the historic core review program.

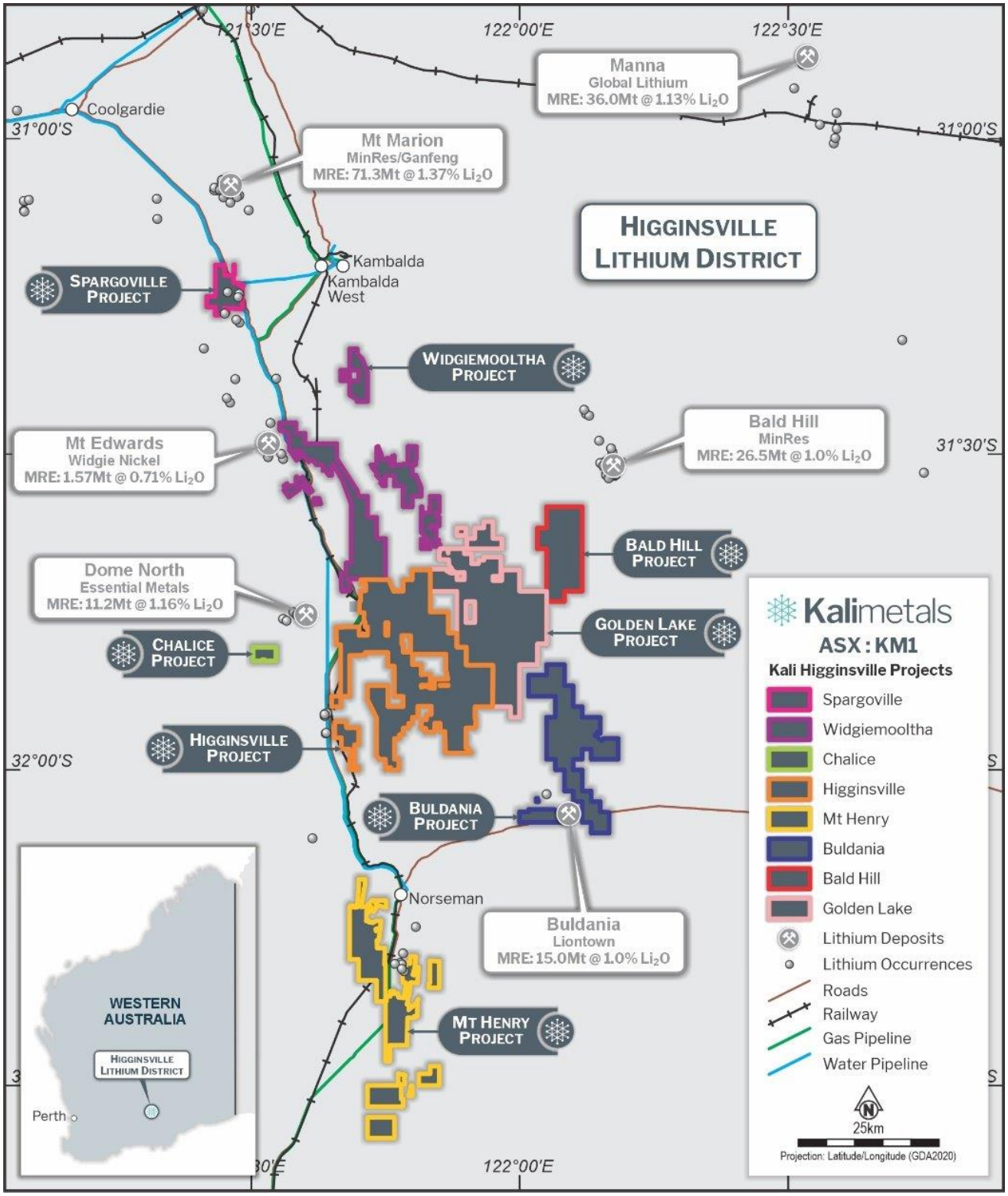

Figure 2: Higginsville Lithium District

Exploration – Drill Core Review

During the Quarter, Kali reported results from its initial review of Westgold's historic drillhole database for the Higginsville Lithium District. Although numerous pegmatites had been intersected in previous drilling, little was known about their mineralogy or geochemistry. Prior to the review, the majority of the pegmatites had never been logged for mineralogy nor considered for their lithium potential.

The identification and logging of the remaining core containing pegmatites close to the Spargo's Reward open pit has resulted in new target areas for the Company.

The review, assisted by interpretation of the geology from Kali's maiden reconnaissance drilling program at the Flynn-Giles Prospect, where spodumene-hosting LCT pegmatites were intersected (9m @ 1.1m Li_2O from 7 metres[9]), revealed multiple occurrences of Spodumene beneath the Spargo's Reward open pit which are interpreted to outcrop to the west (Refer Figure 3).

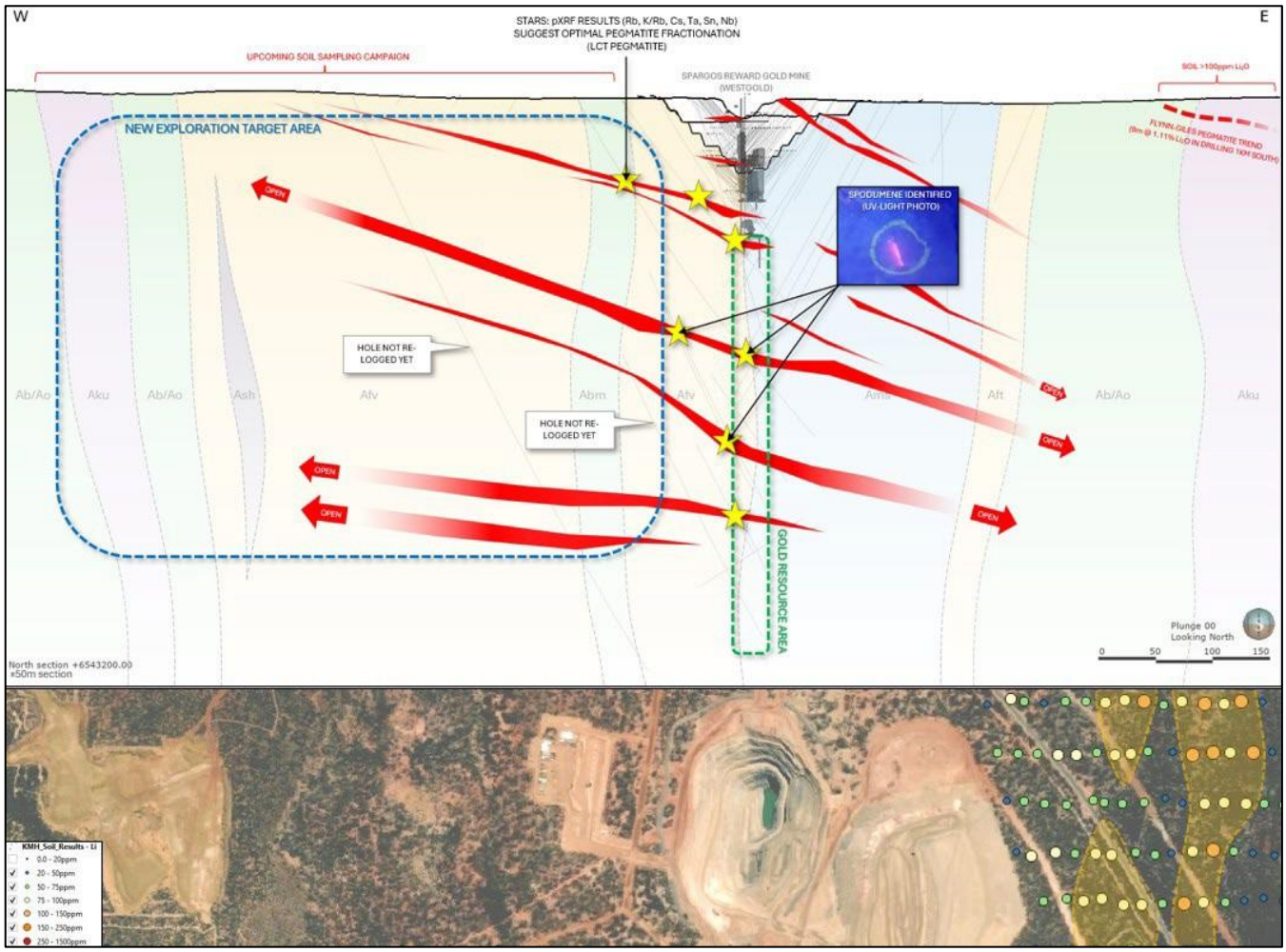

Figure 3: Cross Section beneath Spargo's Reward illustrating preliminary results of review of Westgold's historic drill core (pegmatites marked in red)

Within a 1km radius of the Spargo's Reward Gold Mine, the historical drill hole database contains 170 pegmatite intervals that occur in 41 diamond drillholes and 37 RC holes (Refer Appendix 1: Table 1). So far, Kali's geology team has processed the majority of these drill holes, and with the promising initial results to date, the Company will continue to prioritise completion of the balance of the drillhole data.

A preliminary 3D geology model has been generated (Refer Figure 3), interpreting a dozen gently dipping pegmatites in the region immediately beneath and to the east and west of the Spargo's Reward open pit gold mine. These pegmatites dip between 5° and 30° to the east. At least three pegmatites appear to have a true thickness in excess of 10m.

[9] KM1 ASX Announcement 22 January 2024 "Soil Sampling Program Recommences at Higginsville".

Initial p-XRF spot analysis, confirms these are lithium-caesium-tantalum (**"LCT"**) pegmatites with spodumene observed in several holes (Refer Appendix 1: Tables 1 and 2), confirmed visually with the use of a longwave UV light. The spodumene will be sent for XRD analysis for definitive mineral verification.

Cautionary statement: Visual estimates of mineral abundance should never be considered a proxy or substitute for laboratory analyses where concentrations or grades are the factor of principal economic interest. Visual estimates also potentially provide no information regarding impurities or deleterious physical properties relevant to valuations.

As a result of this work, the area to the west of the Spargo's Reward open pit is now a primary area of interest for the Kali exploration team. Several key drillholes in this area are yet to be re-logged and examined with p-XRF and UV light, and Kali looks forward to following up investigation of these drillholes.

Revised Exploration Plans

The promising results from the Company's initial drill programs and the review of Westgold' s historical drilling archive has provided the Company with a number of promising new target areas. This will see a rescheduling if the Company's Phase 2 drilling program whilst focusing on reconnaissance mapping, soil and rock chip sampling and further geophysical survey interpretation, with a view towards target generation and drilling of the highest-ranking targets on due course.

The Company announced results from the Phase 1 drilling program at Spargoville (Refer Appendix 1: Tables 3 and Table 4 and Figures 4 and 5). The maiden drill program has been fundamental to expanding the Company's knowledge of the geological setting at the Flynn-Giles and Green Flame prospects, and the Spargoville Project more broadly.

The results from the first phase of RC drilling have provided the Company with lithium mineralised drill intersections containing spodumene and significant information to assist in understanding the geology of the host rocks, the nature of the pegmatite systems within the Spargoville Project and facilitate the identification of targets for future drilling programs.

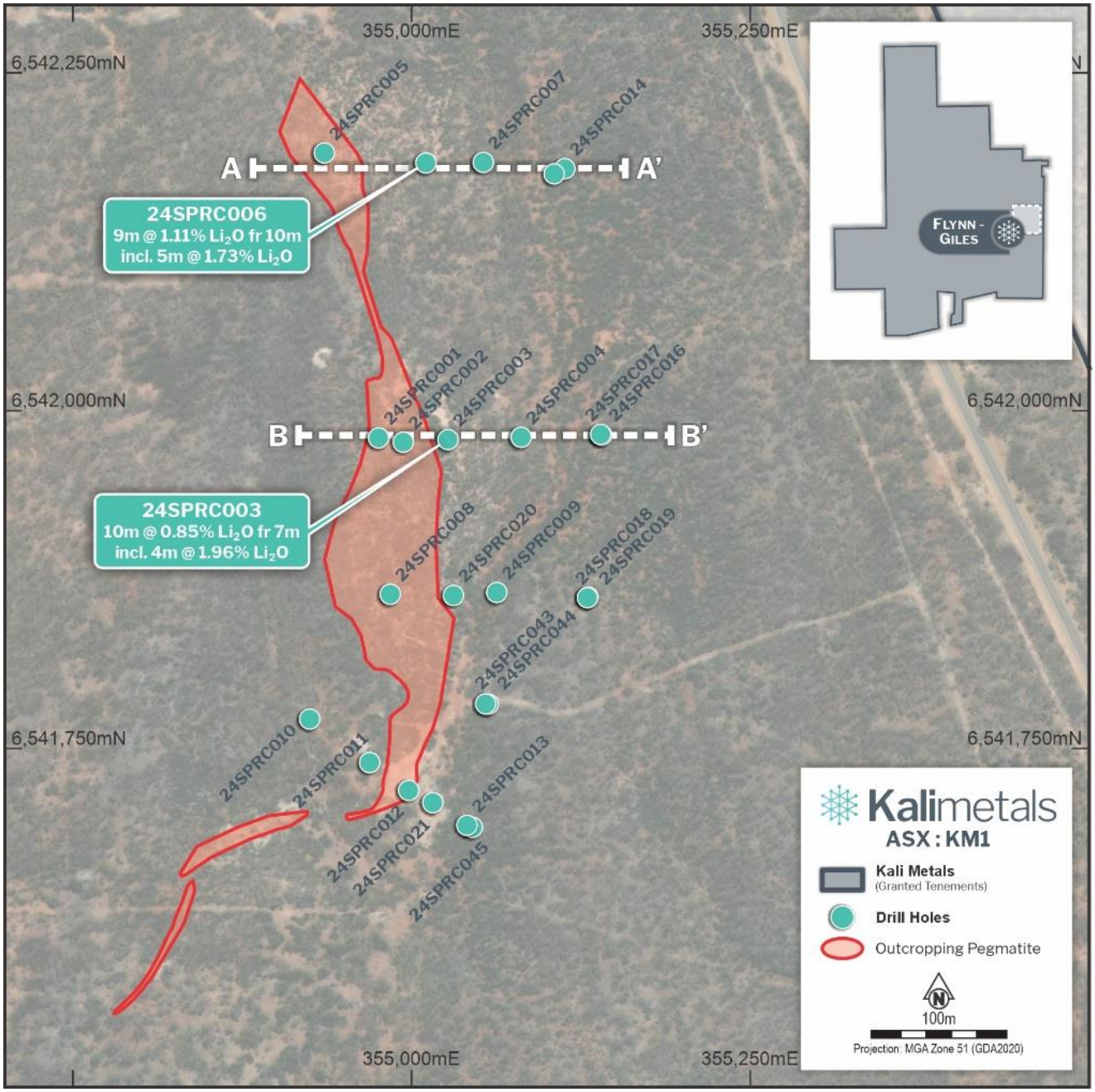

Figure 4: Completed RC drilling at Flynn-Giles prospect targeting outcropping LCT pegmatites

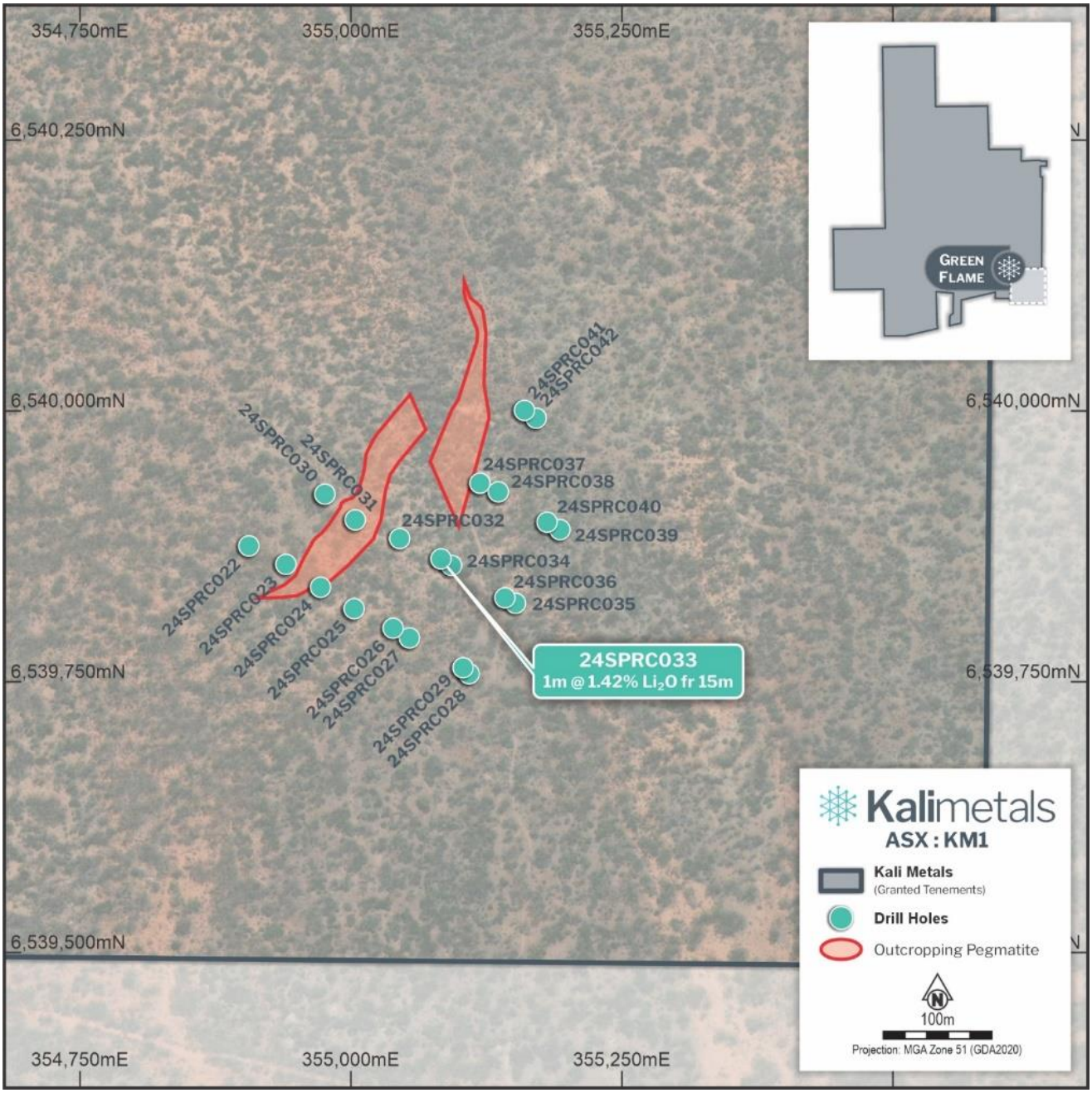

Figure 5: Completed RC drilling at Green Flame prospect targeting outcropping LCT pegmatites

The Phase 1 drill results, regional aeromagnetic surveys, GSWA bedrock mapping and Kali's geochemical soil sampling reveal that, at the Flynn-Giles and Green Flame prospects, the:

- Pegmatites are fertile spodumene-bearing, LCT pegmatites;
- Preferred host rock is Ultramafic;
- Pegmatites in the Ultramafic unit can be up to 16m thick downhole;
- Identified pegmatites have the potential to continue further east into a further Ultramafic unit; and
- Pegmatite system is more shallowly dipping than anticipated, with an average dip of ~15° to the East, indicating the Walton and Parker-Grubb prospects are more likely to dip to the East.

Widgiemooltha Drill Program

Kali announced results from its initial RC drilling program at the Widgiemooltha Project. Significant drill results from the first-pass RC drilling program at Widgiemooltha include:

- 10m @ 1.06% Li_2O from 43m in hole 24WDRC002 (not true width);
- 2m @ 0.95% Li_2O from 99m in hole 24WDRC004; and
- 1m @ 1.44% Li_2O from 27m in hole 24WDRC010 (Refer Appendix 1: Tables 5 and 6 and Figure 6).

The first-pass RC drilling program at the Widgiemooltha Project has intersected a series of subparallel steeply west-dipping LCT pegmatites hosted within a mafic sequence (with minor felsic units), in close proximity to a felsic sequence to the West. The host lithium mineral is spodumene.

Drilling was conducted at approximately 120m line spacing by 40m spacing along lines. The two northern sections are 320m apart due to topography constraints.

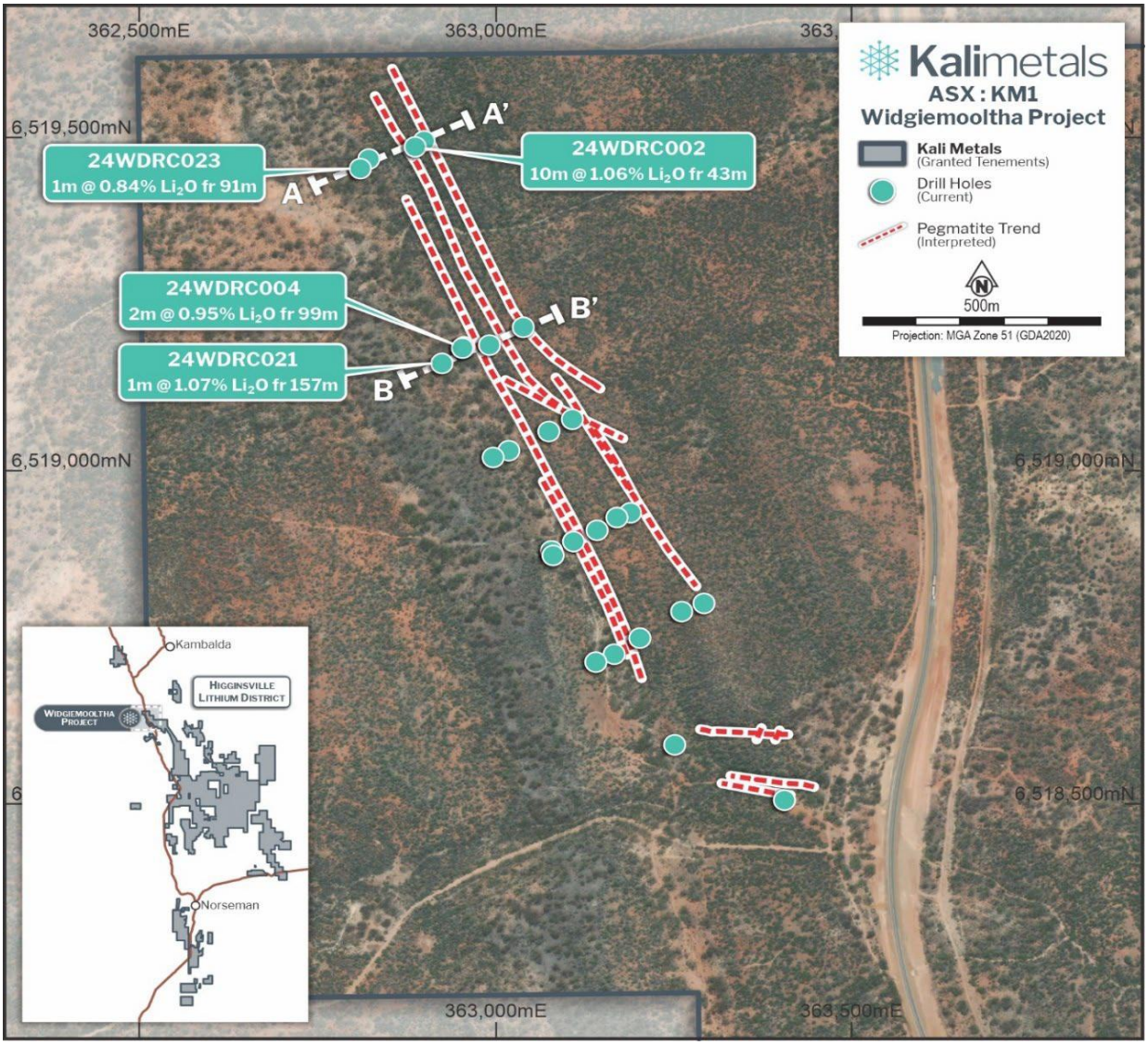

Figure 6. Widgiemooltha Lithium Project Location map, pegmatite trends and significant intersections

Southern Lachlan Fold Belt

Kali's Projects in the Southern Lachlan Fold Belt are Jingellic (NSW) and Tallangatta (VIC) (Refer Figure 7). The Southern Lachlan Fold Belt hosts sites associated with economically significant production of precious and base metals, including tin and tungsten.

Jingellic Project

The Jingellic Project covers approximately 1,220km^2, consisting of tenements EL9403, EL9507 and EL8958. Kali's initial exploration focus has been on EL9403 and the highly prospective Sweetwater area which contains several historic tin mines and the recently identified lithium-bearing pegmatites[10].

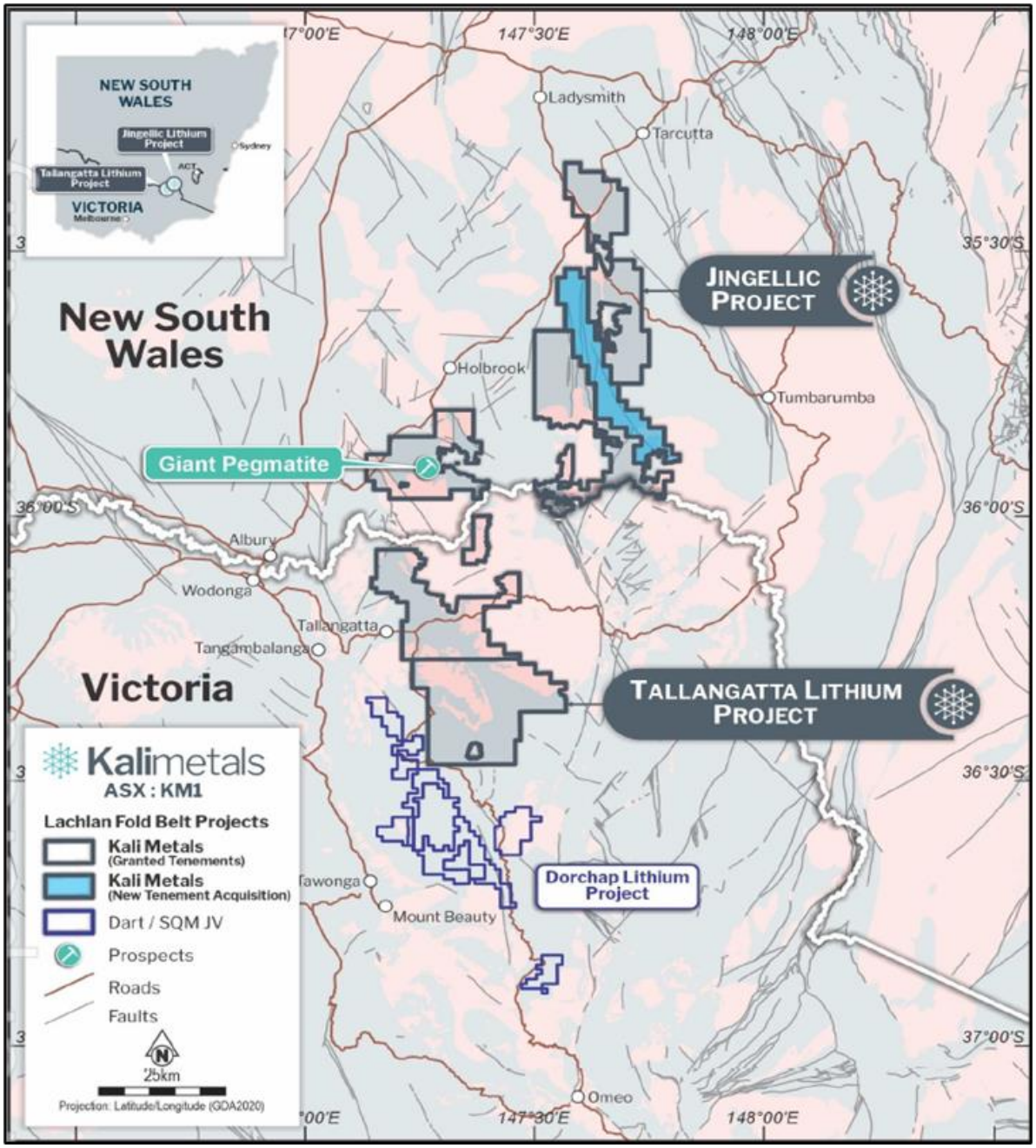

Figure 7. Location map of Kali Metals' Jingellic and Tallangatta Projects

[10] KM1 ASX Announcement 28 June 2024.

Sweetwater Creek Area

The Sweetwater area hosts a few notable LCT pegmatites, with the two most prominent pegmatites identified to date called the Giant Pegmatite and BFG. At the Giant Pegmatite in the eastern part of the Sweetwater area, a 75m long trend of pegmatite outcrops has been identified due to its proximity to the main track and is yet to be mapped further along the strike. The Company has collected four rock chip samples at the Giant Pegmatite with assay results confirming LCT-type mineralisation ranging from 0.66-1.54% Li_2O[11]. The BFG pegmatite is made of two dykes with 1km total length, identified from LiDAR imagery.

The tin mines around Sweetwater include the Mullengandra, McLurg's and Parsons-Hunter mines (Refer Figures 8 and 9), which were active in the early 1900s, comprising numerous historical shafts and workings targeting high-grade tin-bearing quartz veins and pegmatites. Kali has completed a historical data review, revealing these high-grade tin-bearing workings also contain significant amounts of tantalum, adding to the potential prospectivity of the area[12].

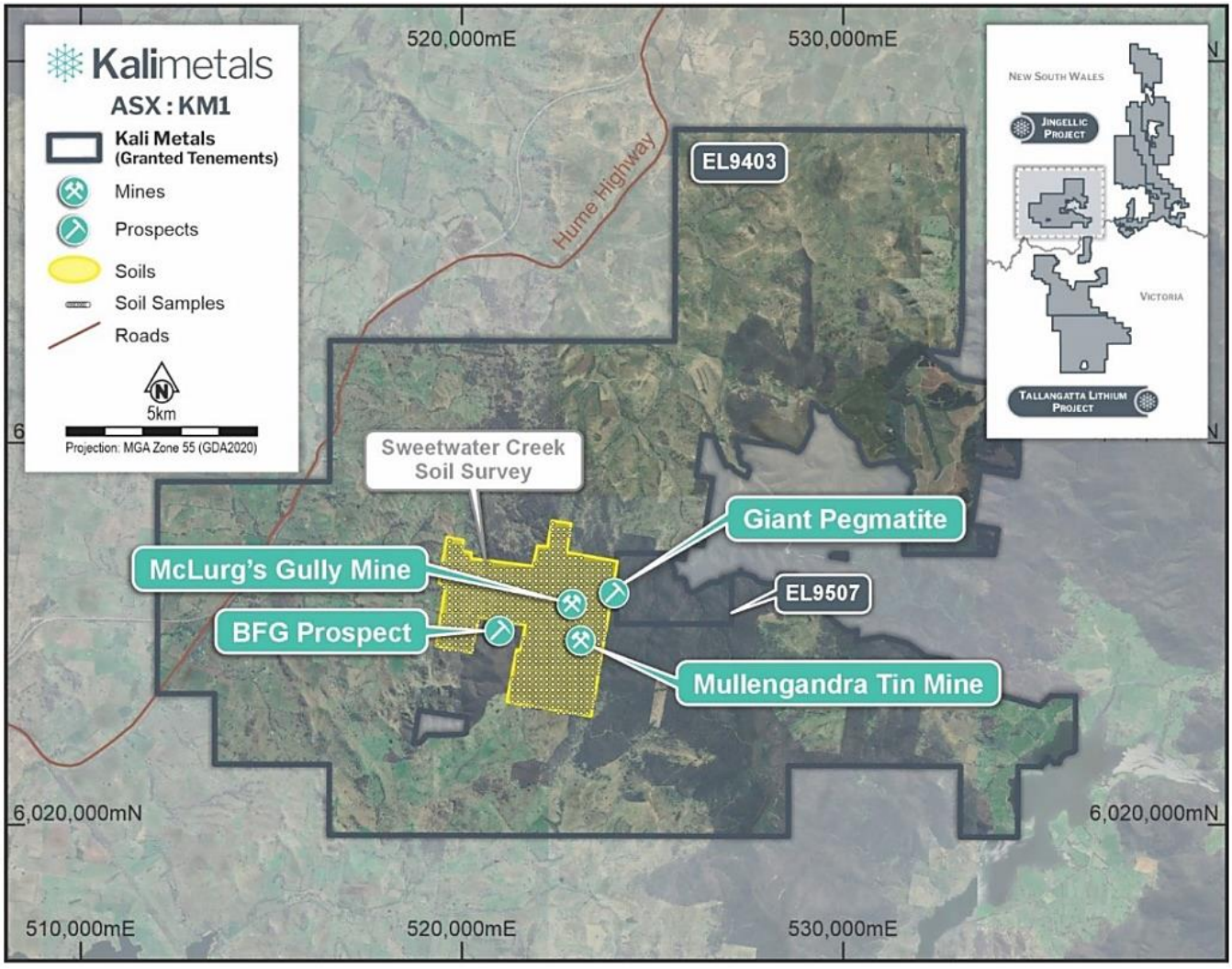

Figure 8. Sweetwater area location map and soil sampling program

Tin mineralisation is associated with the occurrence of the mineral cassiterite (the main economic tin mineral) in greisen, pegmatite and shear/vein mineral systems. At Sweetwater, the shape and size of the cassiterite

[11] KM1 ASX Announcement 28 June 2024 "Spodumene-bearing pegmatites confirmed at Jingellic Project".
[12] KM1 ASX Announcement 28 June 2024 "Spodumene-bearing pegmatites confirmed at Jingellic Project".

grains appear favourable - being angular in shape and very coarse to granular in size (mostly 0.1- 1cm in size) (Refer Figure 9). The average grade from 37 rock samples collected to date from historical mining prospects is 0.85% tin, with maximum up to 11.04% tin[13]. The current interpretation indicates that the mineral system follows km-scale NW-SE trending shearing, with associated finer cassiterite in altered country rocks (sedimentary and felsic) and the coarser grains in (apparently regularly spaced) shorter quartz veins.



Figure 9. Cassiterite grains (encircled in red) in rocks from Sweetwater, note the lining of cassiterite grains in pseudo-layers in silicified host rock

Cautionary statement: Visual estimates of mineral abundance should never be considered a proxy or substitute for laboratory analyses where concentrations or grades are the factor of principal economic interest. Visual estimates also potentially provide no information regarding impurities or deleterious physical properties relevant to valuations.

Soil Sampling Results

The initial soil sampling program has confirmed the geochemical anomalies in lithium, tin, tungsten and tantalum over the known occurrences, and has identified the NW-SE extensions of these anomalies over significant lengths for up to 3.5km that remain open to NW and SE. In addition, the soil sampling has identified previously unknown areas of anomalism that require follow up.

The soil sampling program was completed in late-July 2024. Some 597 samples have been collected over an area of 13.7km^2, in a 150x150m grid (Refer Appendix 1: Table 7and Figure 10). The samples have been sieved to 80# fraction and analysed on four-acid digest multi-element ICP-MS (48 elements) and fire assay for gold. The Li -Sn- -W-Ta anomalies are grouped in three distinct NW-SE trends, and these trends will be the focus of follow up exploration.

[13] KM1 ASX Announcement 10 September 2024 "Soil Sampling Results at Jingellic Project".

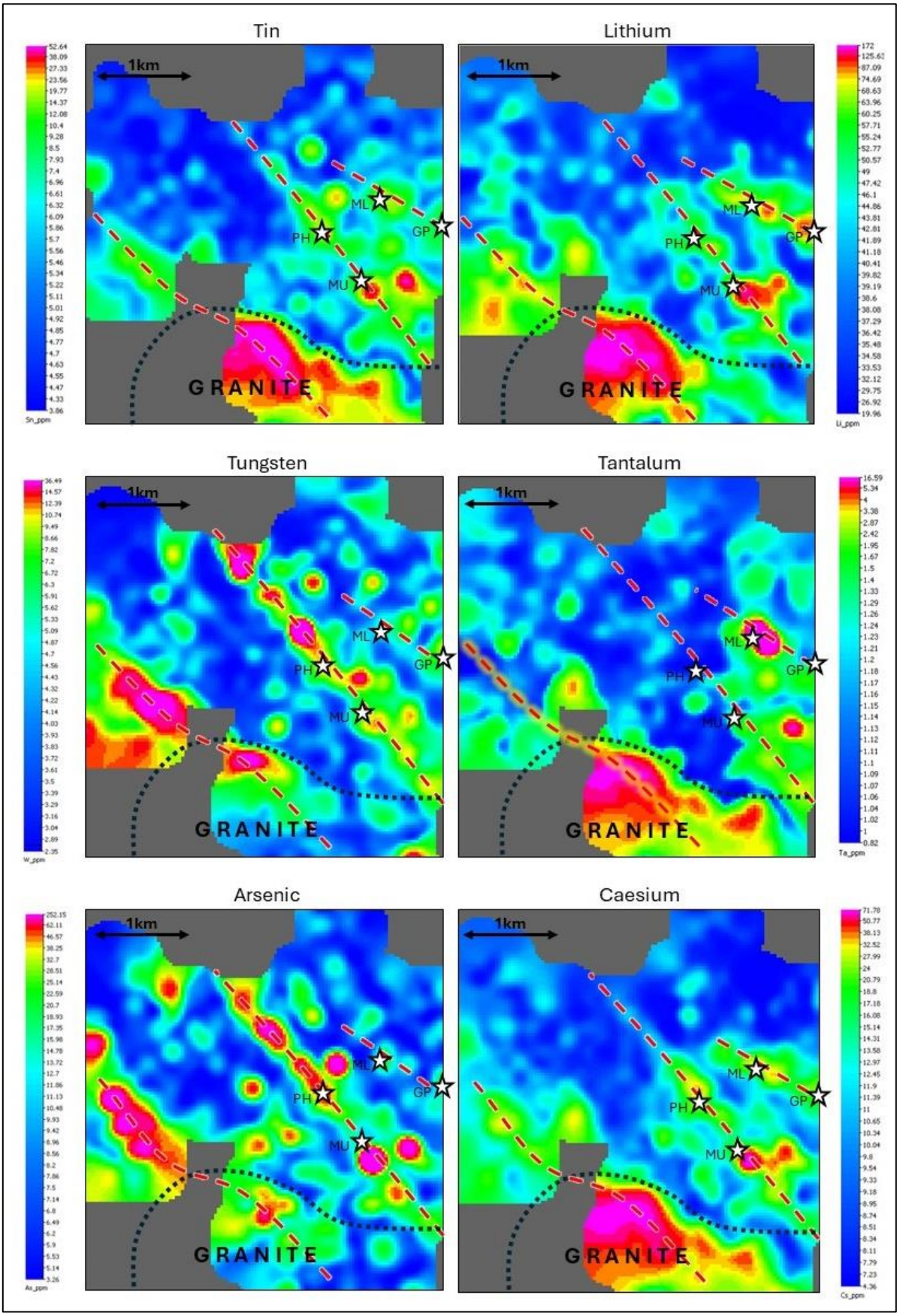

Figure 10. Sweetwater area, soil sampling results & prospect locations: ML – McLurg's, GP – Giant Pegmatite, PH – Parsons-Hunter, MU – Mullengandra

Pilbara Projects

Kali's Pilbara Projects include DOM's Hill, Pear Creek and Marble Bar, adjacent to world-class lithium deposits Pilgangoora 414Mt @ 1.10% Li_2O and Wodgina 259Mt @ 1.17% Li_2O.

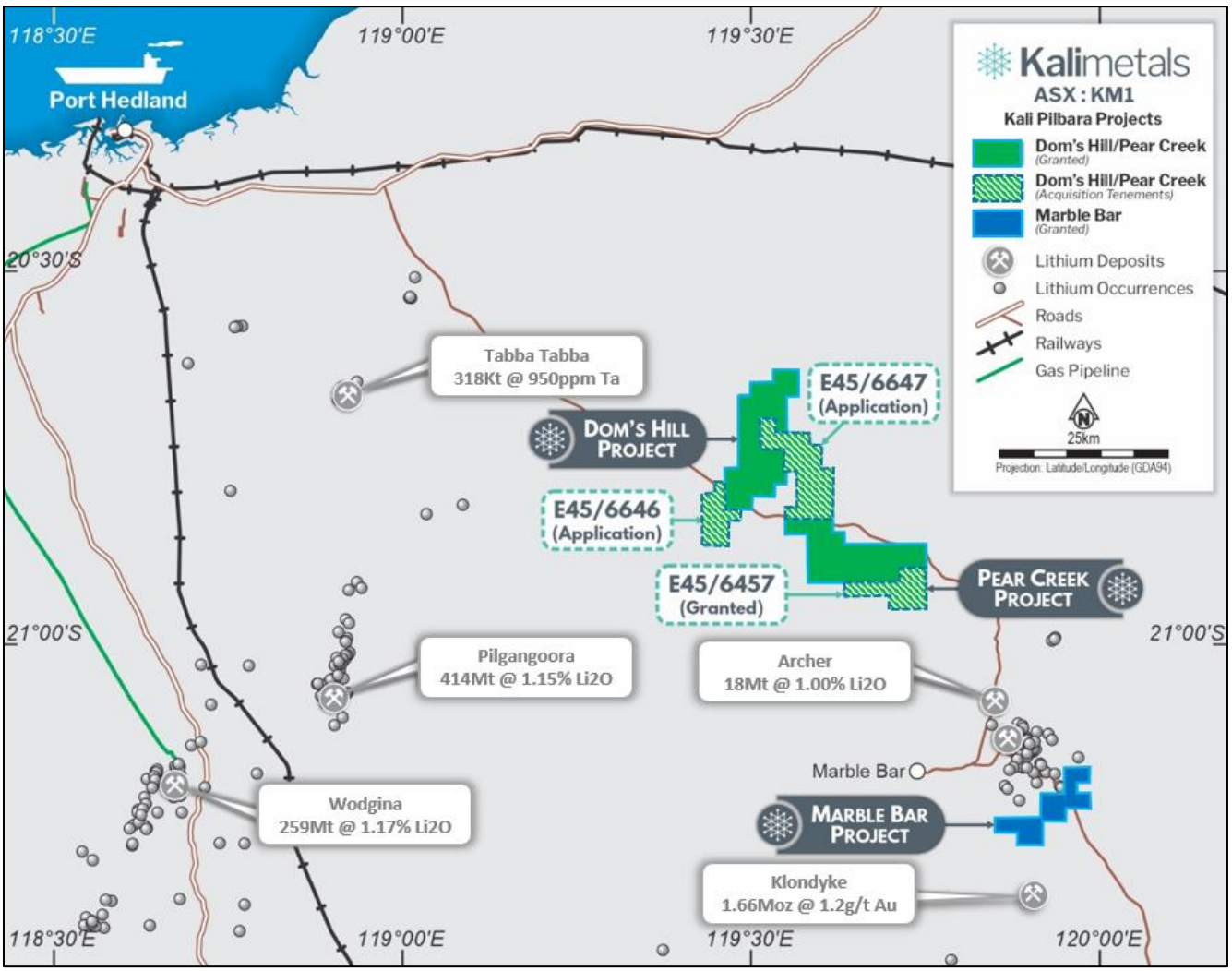

Figure 11. Kali's Pilbara tenure

Expanded Earn-in Agreement with SQM

Post-Quarter, Kali advised it had reached an agreement with SQM, its JV partner in the exploration projects in the Pilbara, to expand the area of the JV and amend the terms of the existing Earn-In Agreement.

Key amendments include:

- Newly acquired tenements (refer below) to be incorporated into the JV;
- SQM to spend a minimum of $500,000 on exploration by 15 December 2025 to retain its 30% interest in Kali's DOM's Hill and Pear Creek tenements;
- SQM have committed to an additional $1,000,000 of expenditure, now $4,250,000 by 15 December 2026, to earn a 50% interest in the expanded JV tenements; and
- Kali to retain 100% ownership of Marble Bar Project (Refer Figure 13).

As part of the expanded JV, Kali has entered into binding transaction documentation to acquire the following strategic additional Pilbara tenements:

- **DOM's Hill**: Exploration licence applications E45/6646 and E45/6647, that are contiguous to the South-West and East of Kali's DOM's Hill Project (Refer Figure 11).

  As part of a preliminary due diligence, Kali completed a desktop review to evaluate the lithium prospectivity of the additional tenements. The new tenements host a large volume of Aplite rock, indicating potential as a favourable geological setting for pegmatite emplacement.

  Kali is acquiring the new DOM's Hill tenements from major shareholder Kalamazoo for cash consideration of $100,000 + GST.

- **Pear Creek**: Exploration licence E45/6457, that is located contiguously to the South of Kali's existing Pear Creek Project (Refer Figure 11). Kali's preliminary due diligence on E45/64567 suggests further exploration to test lithium mineralisation at this tenement is warranted.

  Kali is acquiring E45/6457 from Kalamazoo for $20,000 + GST.

The new tenements, which increase the Company's Pilbara landholding by ~129km^2, are contiguous to the Company's existing tenement portfolio in the Pilbara.

Also post-Quarter, the Company announced an exploration update at it's 100%-owned Marble Bar Project. Following up on lithium and gold prospectivity identified by previous explorers[14] and encouraged by the presence of the delineated lithium and gold deposits in the vicinity of the Marble Bar Project, the Company has carried out its first reconnaissance over the Marble Bar Project area, targeting LCT pegmatites for lithium potential and quartz veining for gold potential. 23 rock-chip samples were collected during the reconnaissance, with significant results returned from three localities: the Panther Lithium Prospect, Tiger Gold Prospect and Sherman Gold Prospect (Refer Appendix 1: Table 8 and Figure 12).

- **The best results returned from the three areas explored to date include:**
  - Panther Lithium Prospect: Up to 1.5% Li_2O in rock chip samples from a LCT pegmatite, locally up to 15-20m wide in outcrop (assumed >10m true width), with multiple >1% Li_2O outcrop samples over the 1.1km strike length (Refer Figures 12 and 13).
  - Tiger Gold Prospect: Rock chips up to 3.0g/t gold from multiple outcropping steeply dipping quartz veins (0.5-10m wide in outcrop) in monzogranite from geological mapping over an 400x400m area.
  - Sherman Gold Prospect: One rock chip sample; result 1.7g/t gold from a north-south striking quartz sub-crop several metres wide in monzogranite.

Panther Lithium Prospect

The Panther Lithium Prospect, located on E45/5970, is hosted in gneissic granites, intruded by several LCT pegmatites containing lithium minerals lepidolite and spodumene (mineralogy confirmed in thin sections[15]), accompanied by zinnwaldite, muscovite, quartz, feldspar and albite. This pegmatite field comprises a main pegmatite dyke and its splays, and several subparallel thinner pegmatites (<3m wide in outcrop).

The recent rock chip sampling results confirm the main pegmatite is up to 15-20m wide in outcrop and 1.4km long – with the best rock-chip results occurring over a strike length of 1.1km.

During the recent reconnaissance, ten rock-chip samples were collected over the LCT pegmatites at E45/5970. The aim of this sampling was to check for continuity of high-grade lithium mineralisation along the main pegmatite trend. While all samples have returned anomalous results, the best results have been returned

[14] Refer KMZ ASX announcement "High Priority Gold Anomaly defined at Marble Bar" dated 9 October 2019.
[15] Refer ITAR in the Company's Prospectus dated 3 November 2023.

from the main (widest) pegmatite outcrop, up to 1.5% Li_2O (Refer Appendix 1: Table 8). The average spacing of rock-chip samples along the 1.4km length of main pegmatite is 75m.

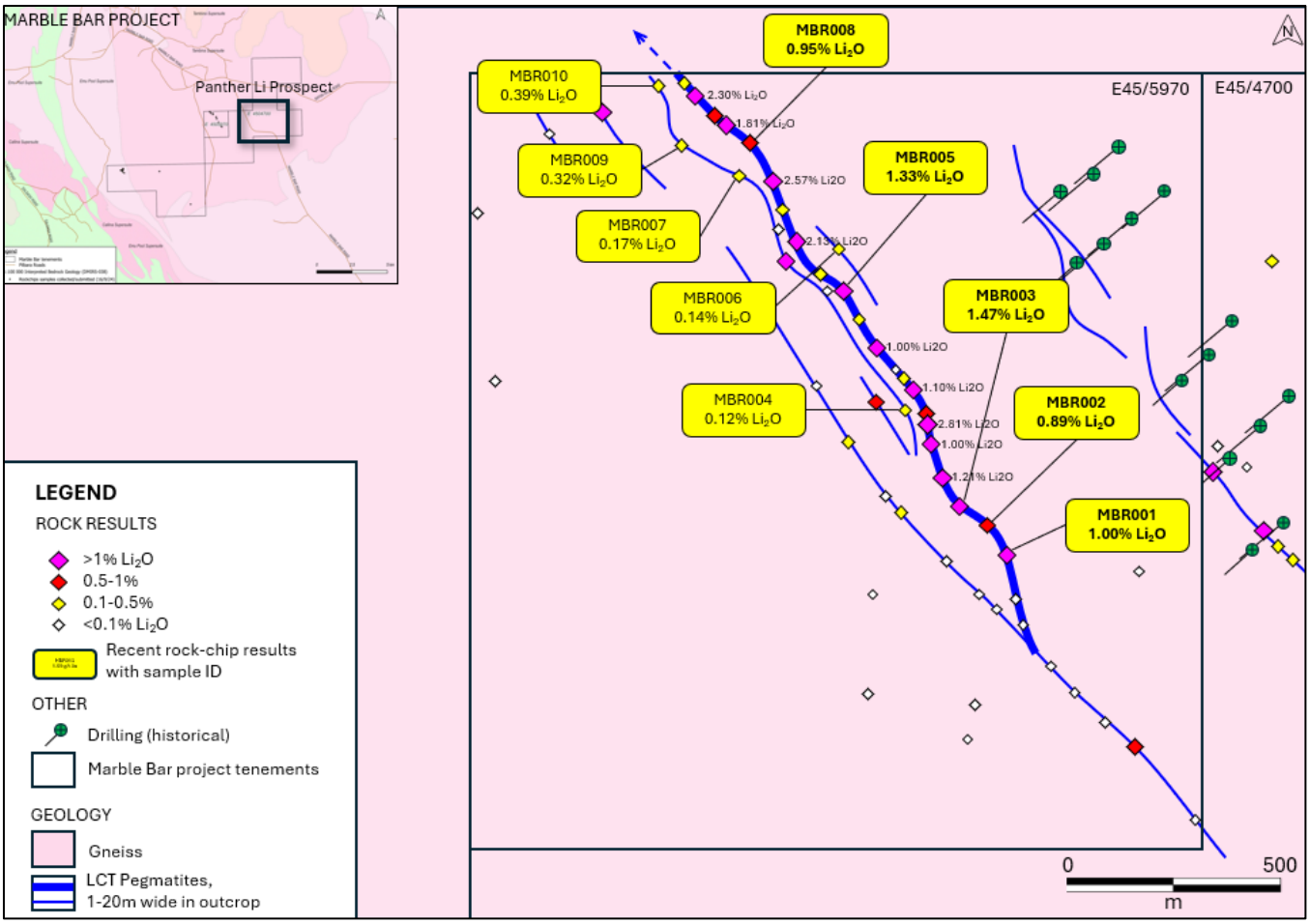

Figure 12. Panther Lithium Prospect, plan view showing outcropping pegmatites, recent rock sampling results, historical rock-chip sampling and historical drilling[16]

Tiger Gold Prospect

The Company's geologists have recently also assessed the gold prospectivity over the south-west region of the Marble Bar Project area in E45/4700.

At the Tiger Gold Prospect, ten rock-chip samples were collected with the best results up to 2.95g/t gold (Refer Appendix 1: Table 8). The area comprises several steep, outcropping quartz veins varying in width between 0.5m and 5m and up several hundred metres along strike. Several strike directions are noted with the most common being a NW-SE strike, and to a lesser extent, N-S and NE-SW.

The quartz veins are orogenic, with signs of later shearing (N-striking foliation) and local folding (gently folded in open folds plunging steeply to the east and north-east). The contact with granodioritic host rock is often brecciated, with signs of sulphidic alteration in quartz (cubic iron-oxide mineral relicts and pits 1-5mm in size) and potassic alteration in granodiorite.

[16] Refer ITAR in the Company's Prospectus dated 3 November 2023.



Figure 13. Panther Lithium Prospect, photo showing outcropping pegmatite and rock sampling results

Corporate

New Exploration Manager Appointed

Kali announced the appointment of Mladen Stevanovic as Exploration Manager. Mr Stevanovic is a highly experienced geologist with just under 20 years' Australian and international experience across a number of commodities including lithium, gold, copper, nickel and base metals. During his extensive career throughout Australia and overseas, Mladen has led exploration teams that made significant discoveries in lithium, gold and uranium in Europe, Australia and Africa.

Resignation of Non-Executive Director

Post-Quarter, Kali advised that John Leddy has resigned from his role as non-executive director effective 30 September 2024. Mr Leddy served on the Company's board as a representative of Karora Resources Limited prior to and post the Company's Initial Public Offer. The Company would like to acknowledge Mr Leddy's contribution to the organisation and thank him for his service.

As part of the Company's cost rationalisation program, the Company will not be replacing Mr Leddy at this time.

Dual Listing on Frankfurt Stock Exchange

Kali dual listed on the Frankfurt Stock Exchange (Open Market), under the ticker code 60B. The Frankfurt listing will expand the Company's investor reach and increase its exposure to European markets.

The Frankfurt Stock Exchange is the third largest exchange in Europe and the twelfth largest in the world by market cap. The Open Market is a secondary trading exchange in Germany.

To assist in promotional marketing, the Company has engaged an investor relations group in Germany, AXINO Media GmbHl. AXINO supports companies like Kali Metals in attracting important shareholder groups.

Compliance

For the purpose of Listing Rule 5.3.1, details of the Company's group exploration activities for the Quarter, including any material developments or material changes in those activities, and a summary of the expenditure incurred on those activities is set out in the relevant sections above.

For the purpose of Listing Rule 5.3.2, the Company confirms that there were no mining production and development activities during the Quarter by the Company or its subsidiaries.

In accordance with ASX Listing Rule 5.3.4, a comparison of the use of funds as per the Kali Prospectus dated 3 November 2023 (Prospectus) and actual use of funds since ASX admission is presented below:

Use of Funds ($ million)	Prospectus estimate (2 year period following admission)	Actual use from admission until 30 September 2024	Variance
Exploration Expenditure	10.65	4.19	6.46
Exploration management, staff, & administration	3.85	2.18	1.67
Expenses of the Offer	1.78	1.99	(0.21)
Total	**16.28**	**8.36**	**7.92**

A favourable variance in Exploration Expenditure and administration being below the Prospectus estimates are due to the Company only being admitted in January 2024 and accordingly, being less than 9 months into the period of 2 years underlying the Prospectus estimates.

Actual expenses of the offer were higher than estimated due to the cost overrun on legal expenses associated with the Offer. In accordance with ASX Listing Rule 5.3.5, payments to related parties during the Quarter as outlined in Sections 6.1 and 6.2 of the Appendix 5B consisted of $77k in directors' fees and fees to the Managing Director under his executive services agreement.

Tenement Summary

The following information is provided pursuant to Listing Rule 5.3.3 for the quarter ended 30 September 2024.

Pilbara Project

Tenement	% Beginning of Period	% End of Period
E45/4722-I	100%	100%
E45/4887	100%	100%
E45/4919	100%	100%
E45/5146	100%	100%
E45/5943	100%	100%
E45/5934	100%	100%
E45/5935	100%	100%
E45/4700	100%	100%
E45/5970	100%	100%
E45/3856-I	100%	100%
E45/4616-I	100%	100%
E45/5813	100%	100%

Higginsville Lithium District

Tenement	% Beginning of Period (Lithium and associated minerals)	% End of Period (Lithium and associated minerals)
E15/1037	100%	100%
E15/1094	100%	100%
E15/1197	100%	100%
E15/1199	100%	100%
E15/1203	100%	100%
E15/1223	100%	100%
E15/1260	100%	100%
E15/1298	100%	100%
E15/1402	100%	100%
E15/1423	100%	100%
E15/1448	100%	100%
E15/1458	100%	100%
E15/1459	100%	100%
E15/1461	100%	100%
E15/1462	100%	100%
E15/1464	100%	100%
E15/1487	100%	100%
E15/1512	100%	100%
E15/1533	100%	100%
E15/1541	100%	100%
E15/1586	100%	100%
E15/1613	100%	100%
E15/1620	100%	100%

E15/1628	100%	100%
E15/1792	100%	100%
E15/1793	100%	100%
E15/1822	100%	100%
E15/1853	100%	100%
E15/1863	100%	100%
E15/1882	100%	100%
E15/1939	100%	100%
E15/1940	100%	100%
E15/786	100%	100%
E15/808	100%	100%
E15/810	100%	100%
E15/828	100%	100%
E63/1051	100%	100%
E63/1117	100%	100%
E63/1142	100%	100%
E63/1165	100%	100%
E63/1712	100%	100%
E63/1724	100%	100%
E63/1725	100%	100%
E63/1726	100%	100%
E63/1727	100%	100%
E63/1728	100%	100%
E63/1738	100%	100%
E63/1756	100%	100%
E63/1763	100%	100%
E63/1876	100%	100%
E63/1881	100%	100%
E63/1900	100%	100%
E63/1901	100%	100%
E63/2107	100%	100%
E63/2108	100%	100%
E63/2275	100%	100%
M15/1132	100%	100%
M15/1133	100%	100%
M15/1134	100%	100%
M15/1135	100%	100%
M15/1790	100%	100%
M15/1792	100%	100%
M15/1806	100%	100%

M15/1814	100%	100%
M15/1828	100%	100%
M15/1872	100%	100%
M15/1873	100%	100%
M15/225	100%	100%
M15/231	100%	100%
M15/289	100%	100%
M15/31	100%	100%
M15/325	100%	100%
M15/338	100%	100%
M15/348	100%	100%
M15/351	100%	100%
M15/352	100%	100%
M15/375	100%	100%
M15/506	100%	100%
M15/507	100%	100%
M15/512	100%	100%
M15/528	100%	100%
M15/580	100%	100%
M15/581	100%	100%
M15/597	100%	100%
M15/610	100%	100%
M15/616	100%	100%
M15/620	100%	100%
M15/629	100%	100%
M15/639	100%	100%
M15/640	100%	100%
M15/642	100%	100%
M15/651	100%	100%
M15/665	100%	100%
M15/680	100%	100%
M15/681	100%	100%
M15/682	100%	100%
M15/683	100%	100%
M15/684	100%	100%
M15/685	100%	100%
M15/710	100%	100%
M15/748	100%	100%
M15/757	100%	100%
M15/758	100%	100%

M15/786	100%	100%
M15/815	100%	100%
M15/817	100%	100%
M15/820	100%	100%
M63/165	100%	100%
M63/230	100%	100%
M63/236	100%	100%
M63/255	100%	100%
M63/269	100%	100%
M63/279	100%	100%
M63/329	100%	100%
M63/366	100%	100%
M63/368	100%	100%
M63/515	100%	100%
M63/516	100%	100%
M63/660	100%	100%
M63/662	100%	100%
P15/5958	100%	100%
P15/5959	100%	100%
P15/6179	100%	100%
P15/6229	100%	100%
P15/6230	100%	100%
P15/6231	100%	100%
P15/6234	100%	100%
P15/6239	100%	100%
P15/6240	100%	100%
P15/6575	100%	100%
P15/6582	100%	100%
P15/6657	100%	100%
P15/6658	100%	100%
P15/6664	100%	100%
P15/6847	100%	100%
P15/6848	100%	100%
P15/6863	100%	100%
P15/6864	100%	100%
P63/1468	100%	100%
P63/1587	100%	100%
P63/1588	100%	100%
P63/1589	100%	100%
P63/1590	100%	100%

P63/1591	100%	100%
P63/1592	100%	100%
P63/1593	100%	100%
P63/1594	100%	100%
P63/2011	100%	100%
P63/2012	100%	100%
P63/2013	100%	100%
P63/2014	100%	100%
P63/2015	100%	100%
P63/2021	100%	100%
P63/2022	100%	100%
P63/2023	100%	100%
P63/2024	100%	100%
P63/2025	100%	100%
P63/2050	100%	100%
P63/2051	100%	100%
P63/2064	100%	100%
P63/2067	100%	100%
P63/2080	100%	100%
P63/2094	100%	100%
P63/2095	100%	100%
P63/2097	100%	100%
P63/2100	100%	100%
P63/2101	100%	100%
P63/2102	100%	100%
P63/2119	100%	100%
P63/2120	100%	100%
P63/2121	100%	100%
P63/2122	100%	100%
P63/2125	100%	100%
P63/2126	100%	100%
P63/2203	100%	100%
P63/2204	100%	100%
P63/2205	100%	100%
P63/2206	100%	100%
P63/2207	100%	100%
P63/2208	100%	100%
P63/2209	100%	100%
P63/2210	100%	100%
P63/2211	100%	100%

P63/2232	100%	100%
P63/2233	100%	100%
P63/2234	100%	100%
P63/2235	100%	100%
P63/2236	100%	100%
P63/2237	100%	100%
P63/2241	100%	100%
P63/2242	100%	100%
P63/2243	100%	100%
P63/2244	100%	100%
P63/2245	100%	100%
P63/2246	100%	100%
P63/2247	100%	100%
P63/2248	100%	100%
P63/2249	100%	100%
P63/2250	100%	100%
P63/2251	100%	100%
P63/2252	100%	100%
P63/2253	100%	100%
P63/2254	100%	100%
P63/2255	100%	100%
P63/2256	100%	100%
P63/2257	100%	100%
P63/2258	100%	100%
P63/2260	100%	100%
P15/6778	100%	100% (excluding Jem stones)

Lachlan Fold Belt Project

Tenement	% Beginning of Period	% End of Period
EL007784	100%	100%
EL007786	100%	100%
EL007787	100%	100%
EL9403	100%	100%
EL9507	100%	100%
EL8958	0%	100%[1]

[1] Tin, tungsten, lithium, caesium and tantalum and includes any other mineral occurring in conjunction with lithium-bearing ore which must necessarily be mined in order to recover the lithium but which cannot be economically recovered without recovery of the lithium.

Other than as disclosed above, no other tenements were acquired or disposed during the Quarter (including beneficial interests in joint venture projects), nor were there any further changes to the beneficial interest in any tenements.[17]

Authorised for release by the Board of Kali Metals Limited.

For further information please contact:

Paul Adams
Managing Director
E paul.adams@kalimetals.com.au

Andrew Willis
Investor & Media Relations
E awillis@nwrcommunications.com.au

About Kali Metals Limited

Kali Metals' (ASX: KM1) portfolio of assets represents one of the largest and most prospective exploration packages across Australia's world leading hard-rock lithium fields. Kali's ~3,854km^2 exploration tenure is located near existing, emerging, and unexplored lithium and critical minerals regions in WA including the Pilbara and Eastern Yilgarn and the Southern Lachlan Fold Belt in NSW and Victoria.

Kali Metals has a team of well credentialed professionals who are focused on exploring and developing commercial lithium resources from its highly prospective tenements and identifying new strategic assets to add to the portfolio. Lithium is a critical component in the production of electric vehicles and renewable energy storage systems. With the rapid growth of these industries, the demand for lithium is expected to increase significantly in the coming years. Kali Metals is committed to playing a key role in meeting this demand and powering the global clean energy transition.

Forward-Looking Statements

This document may include forward-looking statements. Forward-looking statements include, but are not limited to, statements concerning Kali Metals Limited's planned exploration program and other statements that are not historical facts. When used in this document, the words such as "could," "plan," "estimate," "expect," "intend," "may", "potential", "should," and similar expressions are forward-looking statements. Although Kali Metals Limited believes that its expectations reflected in these forward-looking statements are reasonable, such statements involve risks and uncertainties and no assurance can be given that actual results will be consistent with these forward-looking statements.

Previously Reported Results

The information in this announcement that relates to Exploration Results is extracted from the ASX announcements (**Original Announcements**), as referenced, which are available at www.kalimetals.com.au. Kali confirms that it is not aware of any new information or data that materially affects the information included in the Original Announcements and, that all material assumptions and technical parameters underpinning the estimates in the Original Announcements continue to apply and have not materially changed. Kali confirms that the form and context in which the Competent Persons' findings are presented have not been materially modified from the original announcement.

Competent Person Statement

Exploration Results

Spargoville

[17] Tenements acquired from KZR are not included as they were acquired post-Quarter.

The information in this report that relates to Data and Exploration Results is based on and fairly represents information and supporting documentation compiled and reviewed by Mr Jeremy Burton a Competent Person who is a Member of the Australian Institute Geoscientists (AIG) and Senior Geologist at Kali. Mr Burton has sufficient experience relevant to the style of mineralisation and type of deposit under consideration and to the activity which he has undertaken to qualify as a Competent Person as defined in the 2012 Edition of the 'Australasian Code for the Reporting of Exploration Results, Mineral Resources and Ore Reserves'. Mr Burton consents to the inclusion in the report of the matters based on his information in the form and context in which it appears. The information in this announcement that relates to previously reported Exploration Results was previously announced in Kali's announcements dated 10 January 2024, 13 February 2024 and 27 March 2024. Kali confirms that it is not aware of any new information or data that materially affects the information included in the original announcements.

Jingellic

The information in this announcement that relates to Exploration Results for Kali, complies with the 2012 Edition of the Australasian Code for Reporting of Exploration Results and is based on, and fairly represents, information and supporting documentation prepared by Dr Luke Mortimer, a Technical Advisor to Kali. Dr Mortimer is a member of the AIG and has sufficient experience that is relevant to the style of mineralisation and type of deposit under consideration and to the activity being undertaken to qualify as a Competent Person as defined in the 2012 Edition of the JORC Code. Dr Mortimer considers that the information in the market announcement is an accurate representation of the available data and studies for the mining project. Dr Mortimer consents to the inclusion in this announcement of the matters based on his information in the form and context in which it appears.

Appendix 1 – Exploration Results Tables

Table 1. Drill hole collar details from the Spargo's Reward re-logging program with favourable K/Rb ratio as described in Table 4 (holes with visually identified spodumene and confirmed with UV light are marked with*)

Hole ID	Prospect	Coordinate System	Easting (m)	Northing (m)	RL (m)	Hole Type	Dip	Azimuth	Depth (m)
16SPRCD007	Spargos Reward	MGA94 Zone 51	354290.6	6543139.2	423.0	RC/DDH	-70.6	265.0	**418.0**
KSPD001*	Spargos Reward	MGA94 Zone 51	354001.2	6543138.4	1423.9	DDH	-65.7	72.7	**442.1**
KSPD002	Spargos Reward	MGA94 Zone 51	353989.1	6543136.1	1423.7	DDH	-69.3	61.8	**520**
KSPD004	Spargos Reward	MGA94 Zone 51	354029.7	6543265.2	1427.7	DDH	-61.9	83.0	**381.5**
KSPD005	Spargos Reward	MGA94 Zone 51	354004.4	6543130.9	1423.7	DDH	-60.0	71.5	**399.5**
KSPD007	Spargos Reward	MGA94 Zone 51	354030.9	6543267.9	1427.7	DDH	-58.6	75.2	**362.0**
KSPRCD002	Spargos Reward	MGA94 Zone 51	354433.5	6543337.9	423.6	RC/DDH	-60.5	270.5	**549.3**
KSPRCD006	Spargos Reward	MGA94 Zone 51	354327.1	6543459.8	430.2	RC/DDH	-60.2	272.47	**312.3**
KSPRCD008*	Spargos Reward	MGA94 Zone 51	354002.4	6543136.2	423.8	RC/DDH	-63.19	103.842	**402.6**
KSPRCD009*	Spargos Reward	MGA94 Zone 51	354003.5	6543134.2	423.8	RC/DDH	-58.48	86.71	**351.4**
KSPRCD011	Spargos Reward	MGA94 Zone 51	354026.5	6543261.6	427.5	RC/DDH	-63.87	112.23	**429.7**
KSPRCD012*	Spargos Reward	MGA94 Zone 51	354031.7	6543262.8	427.5	RC/DDH	-64.84	118.35	**440.2**
SPDD0004*	**Spargos Reward**	**MGA94 Zone 51**	**354033.6**	**6543199.9**	**425.7**	**-59.6**	**-59.55**	**90.766**	**363.17**

Table 2. Best pXRF analysis results (K/Rb <30 suggesting ideal pegmatite fractionation) from the Spargos Reward re-logging program.

Hole ID	Depth (m)	Sn ppm	Ta ppm	Nb ppm	Rb ppm	K/Rb ratio
16SPRCD007	248.17	27	< LOD	< LOD	2,194	29
16SPRCD007	338.51	52	< LOD	< LOD	1,762	24
KSPD001	63.60	194	< LOD	< LOD	2,689	10
KSPD001	75.35	230	< LOD	< LOD	2,401	20
KSPD001	157.95	159	42	< LOD	3060	12
KSPD002	71.87	80	< LOD	< LOD	2,067	23
KSPD002	153.68	< LOD	19	< LOD	1,840	24
KSPD002	197.31	20	< LOD	< LOD	1,988	29
KSPD002	260.99	< LOD	< LOD	< LOD	1,379	15

KSPD004	78.54	< LOD	< LOD	< LOD	1,965	15
KSPD004	203.97	35	< LOD	< LOD	1,107	29
KSPD004	232.06	109	20	< LOD	1,811	27
KSPD004	232.94	< LOD	16	< LOD	1,882	26
KSPD005	76.21	128	43	< LOD	2,775	22
KSPD005	80.64	69	29	< LOD	1,411	21
KSPD007	81.92	< LOD	< LOD	< LOD	2,005	29
KSPRCD002	373.17	< LOD	< LOD	< LOD	1,815	24
KSPRCD002	376.38	< LOD	< LOD	< LOD	1,385	27
KSPRCD002	441.12	< LOD	< LOD	< LOD	832	26
KSPRCD002	442.84	24	< LOD	< LOD	1,467	29
KSPRCD006	130.31	126	23	< LOD	2,086	28
KSPRCD008	59.08	0	< LOD	< LOD	2,053	22
KSPRCD008	80.76	89	44	< LOD	2,958	27
KSPRCD008	233.48	78	17	< LOD	2,058	21
KSPRCD008	350.12	99	22	< LOD	1,720	28
KSPRCD008	351.08	< LOD	< LOD	< LOD	1,391	12
KSPRCD008	351.89	< LOD	< LOD	< LOD	1,247	20
KSPRCD008	353.09	4	< LOD	< LOD	636	25
KSPRCD008	355.06	22	< LOD	< LOD	1,276	23
KSPRCD008	356.13	< LOD	< LOD	< LOD	1,423	17
KSPRCD008	357.87	43	< LOD	< LOD	1,772	27
KSPRCD008	360.32	< LOD	< LOD	< LOD	1,635	25
KSPRCD008	364.21	24	< LOD	< LOD	1,454	24
KSPRCD008	367.19	< LOD	< LOD	< LOD	1,522	18
KSPRCD008	367.77	185	99	87	532	23
KSPRCD009	39.34	129	29	< LOD	1,897	15
KSPRCD009	68.34	66	23	< LOD	2,121	17
KSPRCD009	69.34	< LOD	< LOD	< LOD	2,163	8
KSPRCD009	78.36	< LOD	< LOD	< LOD	2,409	10
KSPRCD009	85.12	5	< LOD	< LOD	2,608	15
KSPRCD009	85.75	55	20	< LOD	2,123	21
KSPRCD009	259.02	673	21	20	362	29
KSPRCD011	343.14	185	< LOD	< LOD	1,838	20
KSPRCD012	340.96	< LOD	< LOD	< LOD	1,396	18
KSPRCD012	342.06	0	< LOD	< LOD	1,373	21
SPDD0004	89.48	257	< LOD	18	201	7

Table 3. Significant Li_2O intersections at Spargoville – Assays are reported at 0.1% Li_2O lower cut-off with 2m internal dilution for aggregated intercepts, and 0.3% Li_2O lower cut-off for internal high-grade zones.

Hole ID	From (m)	To (m)	Interval	Li_2O%	Cs ppm	Sn ppm	Ta ppm	Be ppm	Nb ppm	K/Rb ratio
24SPRC003	**7**	**17**	**10**	**0.85**	**253**	**69**	**23**	**97**	**69**	**9.8**
incl.	**8**	**12**	**4**	**1.96**	**211**	**118**	**21**	**31**	**49**	**8.2**
24SPRC004	24	25	1	0.37	288	44	6	25	38	13.7
24SPRC006	**10**	**19**	**9**	**1.110**	**353**	**258**	**41**	**26**	**85**	**11.5**
incl.	**11**	**16**	**5**	**1.73**	**387**	**308**	**28**	**14**	**55**	**6.3**
and	22	23	1	0.10	9	5	0.4	1	12	16.0
24SPRC007	24	27	3	0.38	29	88	30	94	71	12.6
and	44	47	3	0.30	527	41	23	38	21	22.4
24SPRC009	**7**	**17**	**10**	**0.43**	**236**	**115**	**34**	**206**	**115**	**13.5**
incl.	**9**	**12**	**3**	**1.13**	**304**	**251**	**91**	**309**	**175**	**12.0**
24SPRC013	21	25	4	0.13	90	29	19	55	42	69.1
and	33	37	4	0.14	217	11	2.3	9	20	29.1
24SPRC020	10	12	2	0.19	138	30	15	95	39	12.8
24SPRC023	13	14	1	0.15	671	21	4	21	15	12.1
24SPRC025	26	31	5	0.19	362	226	111	101	74	4.8
24SPRC027	30	38	8	0.16	424	159	34	104	50	12.6
24SPRC028	57	66	9	0.13	310	40	12	125	32	17.5
24SPRC029	54	55	1	0.17	304	74	20	169	74	8.6
and	84	85	1	0.11	391	<2	0.8	<1	10	18.2
and	91	93	2	0.15	258	34	4.8	25	22	21.0
24SPRC032	56	57	1	0.13	617	35	5	39	19	17.8
24SPRC033	**15**	**16**	**1**	**1.42**	**197**	**765**	**3,159**	**25**	**1,538**	**7.0**
24SPRC040	25	26	1	0.10	224	68	6	5	53	18.1
24SPRC043	13	15	2	0.17	249	80	38	225	108	9.1
24SPRC044	22	23	1	0.12	147	38	7	47	47	14.6
and	26	28	2	0.13	100	39	12	13	101	13.0
24SPRC045	28	34	6	0.11	185	18	8	15	38	50.4
and	40	45	5	0.10	164	19	9	22	28	20.5

Table 4. Drill hole collar details from the maiden RC drill program at Spargoville.

Hole ID	Prospect	Coordinate System	Easting (m)	Northing (m)	RL (m)	Dip (°)	Azimuth (°)	Depth (m)
24SPRC001	Flynn-Giles	MGA94 Zone 51	354974.8	6541978.3	441.28	-60	270	58
24SPRC002	Flynn-Giles	MGA94 Zone 51	354992.9	6541975.1	437.97	-60	270	120
24SPRC003	Flynn-Giles	MGA94 Zone 51	355025.9	6541977.1	433.16	-60	270	54
24SPRC004	Flynn-Giles	MGA94 Zone 51	355079.9	6541978.7	428.85	-60	270	48
24SPRC005	Flynn-Giles	MGA94 Zone 51	354934.7	6542188.9	447.50	-60	270	30
24SPRC006	Flynn-Giles	MGA94 Zone 51	355009.7	6542181.5	438.37	-60	270	78
24SPRC007	Flynn-Giles	MGA94 Zone 51	355052.0	6542182.0	434.55	-60	275	54
24SPRC008	Flynn-Giles	MGA94 Zone 51	354983.5	6541862.9	435.06	-60	275	84
24SPRC009	Flynn-Giles	MGA94 Zone 51	355062.0	6541864.0	425.96	-60	275	78
24SPRC010	Flynn-Giles	MGA94 Zone 51	354924.0	6541770.6	426.35	-60	320	102
24SPRC011	Flynn-Giles	MGA94 Zone 51	354968.2	6541738.3	425.68	-60	310	54
24SPRC012	Flynn-Giles	MGA94 Zone 51	354997.0	6541717.9	422.94	-60	300	56
24SPRC013	Flynn-Giles	MGA94 Zone 51	355039.9	6541692.0	423.30	-90	0	48
24SPRC014	Flynn-Giles	MGA94 Zone 51	355112.2	6542177.3	433.21	-90	0	120
24SPRC015	Flynn-Giles	MGA94 Zone 51	355104.3	6542173.6	433.11	-60	275	108
24SPRC016	Flynn-Giles	MGA94 Zone 51	355139.3	6541980.3	428.90	-90	0	120
24SPRC017	Flynn-Giles	MGA94 Zone 51	355138.5	6541980.9	428.84	-60	275	90
24SPRC018	Flynn-Giles	MGA94 Zone 51	355129.2	6541860.8	429.63	-90	0	90
24SPRC019	Flynn-Giles	MGA94 Zone 51	355128.8	6541860.4	429.59	-60	270	90
24SPRC020	Flynn-Giles	MGA94 Zone 51	355030.0	6541862.0	427.03	-60	270	54
24SPRC021	Flynn-Giles	MGA94 Zone 51	355014.6	6541708.9	422.80	-60	305	54
24SPRC022	Green Flame	MGA94 Zone 51	354905.0	6539874.0	435.84	-60	305	18
24SPRC023	Green Flame	MGA94 Zone 51	354939.0	6539857.0	435.75	-60	305	120
24SPRC024	Green Flame	MGA94 Zone 51	354971.0	6539836.0	435.25	-60	305	60
24SPRC025	Green Flame	MGA94 Zone 51	355002.0	6539816.0	433.66	-60	305	60
24SPRC026	Green Flame	MGA94 Zone 51	355038.0	6539798.0	432.86	-60	305	90
24SPRC027	Green Flame	MGA94 Zone 51	355053.0	6539789.0	432.47	-75	300	120
24SPRC028	Green Flame	MGA94 Zone 51	355108.0	6539756.0	433.19	-60	305	150
24SPRC029	Green Flame	MGA94 Zone 51	355103.0	6539761.0	433.23	-75	305	156
24SPRC030	Green Flame	MGA94 Zone 51	354975.0	6539922.0	439.39	-60	305	126
24SPRC031	Green Flame	MGA94 Zone 51	355003.0	6539898.0	437.99	-60	295	60
24SPRC032	Green Flame	MGA94 Zone 51	355044.0	6539881.0	436.32	-60	305	90
24SPRC033	Green Flame	MGA94 Zone 51	355082.0	6539862.0	433.79	-60	300	102
24SPRC034	Green Flame	MGA94 Zone 51	355092.0	6539856.0	432.98	-75	305	120
24SPRC035	Green Flame	MGA94 Zone 51	355151.0	6539821.0	429.51	-75	300	102

24SPRC036	Green Flame	MGA94 Zone 51	355141.0	6539826.0	429.93	-90	0	120
24SPRC037	Green Flame	MGA94 Zone 51	355118.0	6539932.0	434.69	-60	300	102
24SPRC038	Green Flame	MGA94 Zone 51	355135.0	6539924.0	433.64	-75	305	120
24SPRC039	Green Flame	MGA94 Zone 51	355192.0	6539889.0	434.24	-75	305	150
24SPRC040	Green Flame	MGA94 Zone 51	355180.0	6539896.0	433.92	-60	305	138
24SPRC041	Green Flame	MGA94 Zone 51	355159.0	6539999.0	439.71	-60	305	114
24SPRC042	Green Flame	MGA94 Zone 51	355170.0	6539992.0	438.89	-75	305	126
24SPRC043	Flynn-Giles	MGA94 Zone 51	355053.6	6541781.8	426.18	-60	280	60
24SPRC044	Flynn-Giles	MGA94 Zone 51	355055.6	6541781.6	426.39	-75	100	60
24SPRC045	Flynn-Giles	MGA94 Zone 51	355044.0	6541690.6	423.43	-60	125	78

Table 5. Significant Li_2O intersections at Widgiemooltha – Assays are reported at 0.3% Li_2O lower cut-off with 2m internal dilution for aggregated intercepts, and 0.5% Li_2O lower cut-off for internal high-grade zones.

Hole ID	From (m)	To (m)	Interval	Li_2O%	Cs ppm	Sn ppm	Ta ppm	Be ppm	Nb ppm	K/Rb ratio
24WDRC001	68	71	3	0.59	133	18	24	69	42	17.4
incl	69	71	2	0.72	131	18	31	94	48	16.3
24WDRC002	**43**	**53**	**10**	**1.06**	**193**	**32**	**42**	**104**	**77**	**14.7**
24WDRC004	97	114	17	0.31	167	15	21	50	33	41.1
incl	**99**	**101**	**2**	**0.95**	**112**	**23**	**50**	**133**	**71**	**15.4**
and	106	109	3	0.53	293	20	41	69	41	13.8
24WDRC005	74	77	3	0.43	263	26	66	162	68	12.5
24WDRC006	7	8	1	0.64	323	32	87	162	62	14.9
24WDRC007	69	72	3	0.36	151	41	26	73	33	30.3
and	156	157	1	0.45	223	666	16	34	1087	13.9
24WDRC008	36	37	1	0.75	220	32	55	168	73	12.8
24WDRC010	6	7	1	0.40	109	31	47	187	79	13.7
and	23	30	7	0.37	130	19	23	73	33	30.9
incl	**27**	**28**	**1**	**1.44**	**131**	**20**	**29**	**131**	**71**	**15.5**
24WDRC012	19	20	1	0.35	210	24	45	116	46	16.2
24WDRC021	153	154	1	0.31	263	18	30	88	35	16.9
and	156	159	3	0.58	191	17	28	80	47	19.7
incl	**157**	**158**	**1**	**1.07**	**173**	**15**	**48**	**135**	**81**	**15.8**
24WDRC022	20	23	3	0.35	281	19	33	54	25	22.6
24WDRC023	90	93	3	0.37	81	11	21	47	39	27.7
incl	**91**	**92**	**1**	**0.84**	**112**	**18**	**49**	**103**	**73**	**15.8**

Table 6. Drill hole collar details from the maiden RC drill program at Widgiemooltha.

Hole ID	Prospect	Coordinate System	Easting (m)	Northing (m)	RL (m)	Dip (°)	Azimuth (°)	Depth (m)
24WDRC001	Widgiemooltha	MGA94 Zone 51	362821.2	6519465.5	353.1	-60	65	156
24WDRC002	Widgiemooltha	MGA94 Zone 51	362886.3	6519483.8	353.8	-60	250	132
24WDRC003	Widgiemooltha	MGA94 Zone 51	362898.8	6519492.3	354.3	-60	250	158
24WDRC004	Widgiemooltha	MGA94 Zone 51	362954.9	6519183.9	349.7	-60	65	144
24WDRC005	Widgiemooltha	MGA94 Zone 51	362990.8	6519186.5	347.6	-60	65	150
24WDRC006	Widgiemooltha	MGA94 Zone 51	363038.2	6519213.1	345.4	-60	65	90
24WDRC007	Widgiemooltha	MGA94 Zone 51	362996.0	6519018.0	352.0	-60	65	168
24WDRC008	Widgiemooltha	MGA94 Zone 51	363018.0	6519028.0	353.0	-60	65	138
24WDRC009	Widgiemooltha	MGA94 Zone 51	363074.0	6519057.0	352.6	-60	65	120
24WDRC010	Widgiemooltha	MGA94 Zone 51	363109.0	6518892.0	357.3	-60	65	168
24WDRC011	Widgiemooltha	MGA94 Zone 51	363170.0	6518928.0	351.4	-60	65	120
24WDRC012	Widgiemooltha	MGA94 Zone 51	363189.0	6518935.0	349.6	-60	65	72
24WDRC013	Widgiemooltha	MGA94 Zone 51	363142.0	6518909.0	354.3	-60	65	120
24WDRC014	Widgiemooltha	MGA94 Zone 51	363140.0	6518711.0	345.3	-60	250	120
24WDRC015	Widgiemooltha	MGA94 Zone 51	363166.0	6518723.0	345.4	-60	65	132
24WDRC016	Widgiemooltha	MGA94 Zone 51	363292.0	6518799.0	363.5	-60	65	96
24WDRC017	Widgiemooltha	MGA94 Zone 51	363261.0	6518787.0	360.1	-60	65	78
24WDRC018	Widgiemooltha	MGA94 Zone 51	363202.0	6518747.0	350.8	-60	65	66
24WDRC019	Widgiemooltha	MGA94 Zone 51	363251.0	6518587.0	340.6	-60	65	120
24WDRC020	Widgiemooltha	MGA94 Zone 51	363405.0	6518504.0	334.7	-50	330	120
24WDRC021	Widgiemooltha	MGA94 Zone 51	362924.0	6519159.0	354.4	-60	65	186
24WDRC022	Widgiemooltha	MGA94 Zone 51	363107.0	6519075.0	351.3	-60	65	60
24WDRC023	Widgiemooltha	MGA94 Zone 51	362809.0	6519451.0	351.2	-60	65	168
24WDRC024	Widgiemooltha	MGA94 Zone 51	363078.0	6518878.0	356.1	-60	65	168
24WDRC025	Widgiemooltha	MGA94 Zone 51	362954.0	6519183.0	349.8	-90	65	150
24WDRC026	Widgiemooltha	MGA94 Zone 51	363080.0	6518871.0	355.5	-60	65	150

Table 7. Soil sampling results at Southern Lachlan Fold Belt (Easting/Northing are in GDA94/MGA55 coordinate system).

SampleID	NAT_North	NAT_East	NAT_RL	As_ppm	Cs_ppm	Li_ppm	Sn_ppm	Ta_ppm	W_ppm
JS00001	6024900	523750	558.8	7.9	9.33	37.5	6.1	1.17	3.5
JS00002	6025050	523750	551.9	7.8	10.36	19.3	4.9	1.14	3.1
JS00003	6025200	523750	536.1	7.3	11.01	44.1	7	1.26	4.1
JS00004	6025350	523750	527.8	15.2	15.37	51.4	8.4	2.21	5.1
JS00005	6025500	523750	514.9	15.7	17.88	84.6	9.8	1.21	7
JS00006	6025650	523750	507.3	5.8	27.67	104.6	7.3	1.07	7.7
JS00007	6025800	523750	505.6	3.2	9.66	36	5.3	1.16	3.4

JS00008	6025950	523750	498.7	7.3	15.69	54.4	5	1.24	3.1
JS00009	6026100	523750	471.8	6.1	8.61	43	5.8	1.11	5.5
JS00010	6026250	523750	509	17.9	13.19	38.2	12.6	1.34	15.9
JS00011	6026400	523750	510.6	5.9	8.1	33.2	4.6	1.43	4
JS00012	6026550	523750	520.3	2.2	6.46	23.8	4.2	1.29	3.4
JS00013	6026700	523750	527	7.2	5.78	25.1	5.9	1.37	4.5
JS00014	6026850	523750	496.7	3.3	5.34	24.3	4.2	1.09	2.9
JS00015	6025800	523900	525.5	28.1	22.04	69.3	13.9	1.21	11.7
JS00016	6025950	523900	500	5.1	9.93	49.3	4.9	1.14	4
JS00017	6026100	523900	508.1	5.7	10.54	39.2	5.5	1.16	4.8
JS00018	6026250	523900	524.3	3.8	8.31	35.1	4.9	1.15	3.4
JS00019	6026400	523900	529.9	21.6	10.01	34.3	7.7	1.14	6.9
JS00020	6026550	523900	530.2	4.9	8.01	33.3	5	1.25	3.3
JS00021	6026700	523900	536.2	6.2	14.99	61.6	5.9	1.3	4.6
JS00022	6026850	523900	516.6	18.2	12.67	39.1	6.7	1.18	10.1
JS00023	6026850	523600	493.4	7.6	8.9	32	5	1.23	3.4
JS00024	6026700	523600	523.7	13.4	9.61	28.1	6.5	1.29	6.9
JS00025	6026550	523600	492.3	4.8	7.6	31.2	5.3	1.43	4.3
JS00026	6026400	523600	501.3	8.6	8.7	55.2	5.7	1.3	4.6
JS00027	6026250	523600	475.1	3.7	8.13	36.8	5	1.07	3.6
JS00028	6026100	523600	479.3	3.5	12.16	53	5.9	1.1	4
JS00029	6025950	523600	514.5	5.5	14.02	51.5	4.9	1.18	2.9
JS00031	6025800	523600	541.5	3.4	14.67	51.9	4.5	1.45	2.9
JS00032	6025650	523600	539.1	13.7	21.36	58	8.3	1.42	5.2
JS00034	6025500	523600	525.4	4.9	10.4	35.1	6.2	1.29	5.3
JS00035	6025350	523600	549.4	8.9	10.87	26.6	6.1	1.38	4.3
JS00036	6025200	523600	558.6	8.9	9.32	23.2	7	1.3	4
JS00037	6025050	523600	561.6	4.7	6.61	34	4.9	1.19	5.5
JS00038	6024900	523600	572.3	15	11.17	29.2	9.2	2.01	5.7
JS00039	6024750	523600	583	45.1	44.43	76.6	32.1	12.08	7.4
JS00040	6024600	523600	609.6	14.2	11.64	40	13.6	1.18	5.5
JS00041	6024450	523600	618.1	5.9	11.72	41.9	7	1.4	6.8
JS00042	6024300	523600	626.8	3.4	5.95	26	4.4	1.49	4
JS00043	6024150	523600	588.9	8.3	11.83	43.1	6.7	1.22	6.7
JS00044	6024000	523600	607.4	29.6	19.21	56.3	16.1	3.27	10.8
JS00045	6024000	523450	572.3	20.4	11.81	49	6.4	1.76	6.1
JS00046	6024150	523450	576.6	25.2	22.09	71.8	9.4	2.41	6.4
JS00047	6024300	523450	625.2	20.4	20.87	62.4	12.3	1.62	11.9
JS00048	6024450	523450	607.4	13.9	30.12	68.8	19.7	2.28	13.2
JS00049	6024600	523450	601.7	7.1	14.17	57.1	7.9	1.73	4.5
JS00050	6024750	523450	590.8	16	28.96	40	19.3	1.6	9.7
JS00051	6024900	523450	575.8	235	72.18	153	80.6	1.67	17.1
JS00052	6025200	523450	562.6	5.2	11.06	39.4	5.9	1.24	3.7
JS00053	6025350	523450	557.3	6	10.33	30.9	5.3	1.16	2.8
JS00054	6025500	523450	553.5	20.8	11.07	37.9	5	1.25	3.6
JS00055	6025650	523450	529.6	6.6	15.59	66.3	7	1.46	4.9
JS00056	6025800	523450	513.1	8.1	18.76	50.4	7.3	1.31	4.7
JS00057	6025950	523450	485.3	22.8	23.71	64	14.8	1.23	10
JS00058	6026850	523300	494.2	10.6	5.24	18.1	5.4	1.12	3.3

JS00059	6023850	523450	598.3	5.5	7.46	22.1	4.5	1.22	2.8
JS00060	6023700	523450	603.1	7	7.92	22.1	4.6	1.16	3.1
JS00061	6023550	523450	597.6	7.1	7.49	32.7	5	1.03	5.1
JS00062	6023400	523450	582.8	4.2	10.16	44.2	4.7	1.27	3
JS00064	6023250	523450	543.4	4	8.83	38.3	5.4	1.22	2.8
JS00065	6023100	523450	502.7	21	29.54	58.7	21.1	1.35	19
JS00067	6025950	523300	469.8	6.5	15.71	49.8	8.1	1.33	5.9
JS00068	6025800	523300	481.6	8.6	52.07	126.7	29.9	32.04	5.3
JS00069	6025650	523300	481.6	9.1	12	56.9	5.7	1.39	4.6
JS00070	6025500	523300	504	3.3	7.14	42.1	5	1.32	3.3
JS00071	6025350	523300	509.8	6.7	13.88	53.8	22.4	5.26	3.6
JS00072	6025200	523300	560.3	9.1	13.36	49.5	7.1	1.27	5.3
JS00073	6025050	523300	530.8	18	17.06	54.7	8.1	1.22	5.9
JS00074	6024900	523300	535.3	17	9.89	39.4	8.2	1.22	4.8
JS00075	6024750	523300	538.4	15.9	48.91	118.2	16.3	2.8	8.4
JS00076	6024600	523300	588.6	16.2	39	95.1	15.2	1.95	12.3
JS00077	6024450	523300	616.1	21.9	19.4	43.4	10	1.56	7.1
JS00078	6024300	523300	597.1	85.9	38.59	88.1	13.7	4.04	8.2
JS00079	6024150	523300	556.7	24.5	12.27	39.6	6.6	1.46	4.9
JS00080	6024000	523300	565	13.9	10.38	48.6	4.9	1.28	4.6
JS00081	6024000	523150	551.9	5.5	10.43	45.9	5.2	1.3	4
JS00082	6024150	523150	528.1	20.4	13.3	62.7	7.5	1.42	5.2
JS00083	6024300	523150	573.9	16.5	15.04	48.5	8.1	1.41	4.5
JS00084	6024450	523150	605.5	35.5	13.89	50.8	9.3	2.11	4.4
JS00085	6024600	523150	586.4	13.7	15.85	61.8	7.3	1.28	6.3
JS00086	6024750	523150	542.1	26.2	33.27	119.3	10.7	1.55	9.5
JS00087	6024900	523117	472.5	27.6	31.25	89.2	19.5	1.27	12.6
JS00088	6025050	523150	513.2	11.8	10.22	40.9	5.6	1.26	5
JS00089	6025200	523150	532.7	23.8	13.25	37.8	12.8	1.6	8.6
JS00090	6025350	523150	532.1	27.2	18.1	52.5	12.3	1.34	12.4
JS00091	6025500	523150	485	6.9	13.4	45.8	7.4	1.3	4.9
JS00092	6025650	523150	470	3.9	13.56	48	9.2	2.46	2.8
JS00093	6025800	523150	447.9	8.3	14.99	55.3	6.4	1.5	4
JS00094	6025950	523150	457.8	28.9	38.54	61.8	27.2	29.7	5.5
JS00095	6026100	523150	440.5	25.8	14	55.4	8.2	1.64	5.7
JS00097	6026250	523150	451.7	8.3	8.58	34.3	5.6	1.19	3.6
JS00098	6026400	523150	493.6	5	6.19	29.7	4.9	1.22	3
JS00100	6026550	523150	493.2	6.2	5.61	24.9	6.2	1.55	3.4
JS00101	6026700	523150	488.4	4.5	5.01	21.3	5	1.51	3.2
JS00102	6026850	523150	489.8	2.8	3.46	21	2.9	1.21	2.4
JS00103	6027000	523150	488.7	12.6	4.65	25.8	5.8	1.31	5
JS00104	6026700	523300	499.4	6.4	11.25	36	4.8	1.36	2.8
JS00105	6026550	523300	469.7	10.6	10.1	44.8	6.6	1.44	4.5
JS00106	6026400	523300	465.8	2.7	5.7	31	4.3	1.17	3.1
JS00107	6026250	523300	453.3	6.1	7.64	37.6	7	1.23	3.7
JS00108	6026100	523300	451.1	7.4	12.38	49.8	7	1.15	4.7
JS00109	6026700	523000	499.9	4.8	9.41	39.5	4.7	1.2	3.4
JS00110	6026550	523000	493.5	33.4	13.83	62.9	9.9	1.37	19.7
JS00111	6026400	523000	453.1	8.3	8.83	49.4	5.3	1.24	3.8

JS00112	6026250	523000	449.1	4.3	10.38	49.6	5.3	1.26	3.7
JS00113	6026100	523000	427.3	6.7	9.38	48.2	6.2	1.26	4.3
JS00114	6025950	523000	436.7	7.1	38.64	85.2	9.5	2.04	4.5
JS00115	6025800	523000	452.6	7.4	9.17	34.3	6.8	1.28	3.9
JS00116	6025650	523000	478.4	5.7	11.72	41.3	5.7	1.23	4.2
JS00117	6025500	523000	501.6	3.7	11.42	39.1	5.1	1.16	3.9
JS00118	6025350	523000	518.1	12.4	12.74	33.6	5.2	1.25	6.6
JS00119	6025200	523000	504.7	17.8	12.74	34.5	7	1.24	7.5
JS00120	6025200	522850	493.2	6.9	15.98	43.3	6.4	1.99	6.1
JS00121	6025350	522850	510.9	24.1	11.95	42.6	12.4	1.38	24.9
JS00122	6025500	522850	495.4	12	7.18	36.1	6.5	1.24	7.8
JS00123	6025650	522850	483.2	10.2	9.73	33.5	5.4	1.3	5.9
JS00124	6025800	522850	486	9.5	12.63	49.1	6.2	1.41	5.6
JS00125	6025950	522850	462.7	5.3	18.59	82	6.5	2.36	5
JS00126	6026100	522850	433.1	3.4	10.27	40.8	5.3	1.17	3.1
JS00127	6026250	522850	430.2	8.6	13.84	60.9	5.5	0.99	5
JS00128	6026400	522850	462.2	21.6	8.37	34.1	6.3	1.16	6.6
JS00129	6026550	522850	462.8	5.7	8.81	37.6	5.2	1.2	3
JS00131	6026700	522850	470.5	13	7.94	38.6	5.1	1.19	4.4
JS00132	6026850	522850	504.6	5.1	8.46	25.1	5.5	1.33	5.2
JS00134	6027000	522850	502.4	4.3	5.51	17.9	4.7	1.4	3
JS00135	6027000	523000	493	4.9	4.99	23	5.4	1.26	3.7
JS00136	6027900	522400	476.8	4.1	7.39	23.9	4.6	1.1	5.4
JS00137	6027750	522400	484.3	15.8	10.05	31.9	5.1	1.15	4.8
JS00138	6027750	522550	466.8	5.8	9.75	35.9	4.9	1.18	4.9
JS00139	6027750	522700	469.2	10.8	9.71	34.7	4.5	1.06	2.9
JS00140	6027750	522850	441.8	4.6	7.37	35.6	4.6	1.07	3.7
JS00141	6027600	522400	474.2	6.3	10.4	38.5	5.9	1.15	4.3
JS00142	6027600	522550	479.7	4.3	6.29	24.9	4.2	1.15	3.9
JS00143	6027600	522700	494.8	6.9	8.56	33.2	6.6	1.16	7.2
JS00144	6027600	522850	458.8	6.7	8.69	28.4	6	1.09	7.3
JS00145	6027450	519700	434.6	5.1	9.22	38.2	4.5	1.22	2.6
JS00146	6027450	522400	496.2	5.9	7.77	31.1	4.2	1.23	2.4
JS00147	6027450	522550	505.3	6	8.65	23.6	3.6	0.99	2.2
JS00148	6027450	522700	485.9	4.8	5.55	18.8	4.4	1.08	2.9
JS00149	6027300	519700	423.7	5.8	9.81	46.7	5.2	1.21	3.3
JS00150	6027300	519850	427.7	9.5	9.14	39	4.3	1.13	3
JS00151	6027300	520000	432.6	9	9.23	38.5	4.6	1.04	2.9
JS00152	6027300	522400	517.5	9.6	7.86	24.8	4.2	0.98	4.3
JS00153	6027300	522550	500.1	13.2	7.09	21.1	8.1	1.16	8
JS00154	6027300	522700	475.8	2.9	7.96	37.1	4.1	1.12	3.1
JS00155	6027150	519700	390.5	5.7	9.47	35.9	5	1.32	3
JS00156	6027150	519850	402	7	5.81	34	4.2	1.24	2.6
JS00157	6027150	520000	403.1	21.9	13.38	51.1	5.2	1.32	3.6
JS00158	6027150	522100	497	6	11.75	52.6	4.8	1.3	2.9
JS00159	6027150	522250	483.4	4	7.99	35.1	4.4	1.1	3
JS00160	6027150	522400	490.1	10	8.81	41.7	5.1	1.35	3.3
JS00161	6027150	522550	494.2	21.4	8.12	30.2	6.4	1.1	3.7
JS00162	6027150	522700	493.2	6.6	7.58	25.2	4.2	0.96	3.4

JS00163	6027000	519700	371.9	6	5.67	28.5	3.9	1.06	2.9
JS00164	6027000	519850	381.3	10.9	10.54	46.6	4.9	1.24	3.2
JS00166	6027000	520000	396.4	20.4	13.6	55	5	1.03	3.3
JS00167	6027000	520150	421.4	22.3	11.24	41.5	5	1.01	3.4
JS00169	6027000	522100	477.9	20.6	7.74	31	3.8	1	2.4
JS00170	6027000	522250	464.5	4	11.3	39.6	4.9	1.24	3.1
JS00171	6027000	522400	475.2	9	16.03	43.5	6.6	1	6
JS00172	6027000	522550	503.7	6.3	7.47	26.1	3.9	1	2.8
JS00173	6027000	522700	514.6	10.4	10.65	26.1	6.7	1.05	6.9
JS00174	6026850	519550	368.8	3	10.08	38.7	4.7	1.1	3.1
JS00175	6026850	519700	382.1	6.3	10.15	49.4	5	1.12	3.5
JS00176	6026850	519850	394.9	4.4	9.45	40.3	4.9	1.12	3.6
JS00177	6026850	520000	414.4	7.4	6.48	26.7	3.8	0.88	1.8
JS00178	6026850	520150	405	6.2	7.44	26.1	3.7	0.98	2.4
JS00179	6026850	520300	399.4	43.5	10.48	35.8	4.8	1.15	3.9
JS00180	6026850	520450	393.3	76.1	11.32	41.9	4.8	1.3	13.3
JS00181	6026850	520600	362.8	9.3	9.64	30.5	5.3	1.28	5.8
JS00182	6026850	520750	377.9	9	8.1	33.4	3.9	1.06	2.7
JS00183	6026850	521950	466.1	4.4	7.82	31.7	4.4	1.15	2.9
JS00184	6026850	522100	447.7	34.8	10.24	41.5	8.4	1.03	8.7
JS00185	6026850	522250	457.3	12.2	17.65	38.3	6	1.02	4.7
JS00186	6026850	522400	464.1	3.7	7.85	30.5	4.2	1.06	2.6
JS00187	6026850	522550	477.7	15.7	10.4	40.9	5	0.91	3.8
JS00188	6026850	522700	511	11.5	6.6	26.4	5.8	0.91	7.8
JS00189	6026850	523000	503.8	3.6	5.38	14.6	4.6	1.01	3
JS00190	6026850	523450	510.1	7.5	9.22	28.3	4.7	1.18	3
JS00191	6026700	519550	374.8	4.7	9.92	41.2	4.6	1.19	3.1
JS00192	6026700	519700	368.7	3	9.3	39	4.7	1.28	3.7
JS00193	6026700	519850	378.5	7.2	9.31	48.2	4.4	1.27	3.3
JS00194	6026700	520000	404	17.5	10.42	42.9	4.2	1.21	3.1
JS00196	6026700	520150	429.8	2.8	7.24	28.4	3.7	1.04	2.1
JS00197	6026700	520300	420.3	3.6	9.97	34.2	4.4	1.04	2.8
JS00198	6026700	520450	387.5	36.5	15.12	46.3	5.9	1.15	5.8
JS00199	6026700	520600	370.3	10.9	9.94	39.5	4.6	1.04	4.7
JS00200	6026700	520750	361.4	6.3	8.28	29.1	4	1.07	2.9
JS00202	6026700	520900	389.5	5.6	7.7	31.5	4.7	1.2	2.9
JS00203	6026700	521050	403.1	3.9	8.88	40.3	4.7	1.28	3.2
JS00204	6026700	521200	379.3	8.6	7.84	44.9	4.6	1.17	4
JS00205	6026700	521350	412.5	84.6	11.11	36.9	6.8	1.14	43.5
JS00206	6026700	521500	440.7	27.5	8.91	38.5	4.3	1.06	3.7
JS00207	6026700	521650	437.7	6.7	8.47	43.9	4.2	0.98	3.1
JS00208	6026700	521800	463.7	11.4	6.59	22	6.5	0.84	9.6
JS00209	6026700	521950	433.3	10.7	6.38	30.1	5.9	1.05	9.8
JS00210	6026700	522100	431.9	24.2	5.83	30.4	4	0.99	2.4
JS00211	6026700	522250	445.4	11.3	7.63	37.2	4.1	0.96	2.7
JS00212	6026700	522400	461.5	3.6	7.75	33	4.2	1.04	2.6
JS00213	6026700	522550	499.7	10	8.41	38.4	4.9	1.22	3.2
JS00214	6026700	522700	470.7	6.7	7.01	30.9	4.4	1.09	3.3
JS00215	6026700	523450	513.2	8.8	7.9	21.7	4.4	1.22	3.4

JS00216	6026550	519550	398.4	12.9	10.9	44.5	4.8	1.13	4.2
JS00217	6026550	519700	397.3	4.7	9.1	37.6	4.6	1.19	2.6
JS00218	6026550	519850	405	5.8	10.52	45.1	4.7	1.21	3.2
JS00219	6026550	520000	412.4	7.4	9.05	39.5	4.5	1.25	3
JS00220	6026550	520150	400.4	5.7	7.64	35.7	4.2	1.06	3.5
JS00221	6026550	520300	400.7	4.7	7.95	35.1	4.1	1.03	2.6
JS00222	6026550	520450	394.3	27.2	9.64	39.7	4.6	1.2	5.1
JS00223	6026550	520600	353.1	3.9	8.58	37.7	4.3	1.12	4.4
JS00224	6026550	520750	367	4.3	8.85	38.1	4.5	1.22	3.6
JS00226	6026550	520900	362.7	5.2	6.11	31.7	3.7	1.11	2.3
JS00227	6026550	521050	369.4	9.7	7.72	39.5	4.1	1.15	2.5
JS00228	6026550	521200	385.2	7.3	8.84	41.3	4.4	1.08	2.8
JS00229	6026550	521350	393.2	14.7	7.5	32.9	3.9	0.88	2.7
JS00230	6026550	521500	404.3	62.8	14.04	40.8	5.7	1.03	6.8
JS00231	6026550	521650	444.1	6.2	9.31	38	4.4	0.97	2.7
JS00232	6026550	521800	446.7	12.2	7.68	26.9	4.7	1.06	3.1
JS00233	6026550	521950	416.8	6.8	7.21	25.4	4.4	0.98	3.2
JS00235	6026550	522100	426.1	5.1	6.17	37	4.7	1.27	3.2
JS00236	6026550	522250	455.3	68.7	21.14	45.3	27.3	1.34	27.5
JS00237	6026550	522400	482.8	3.8	8.47	34.9	4.4	1.07	2.7
JS00238	6026550	522550	451.4	4.1	8.37	32.8	4.4	1.09	3.3
JS00239	6026550	522700	442.6	7.5	7.7	37.4	4.5	1	3.4
JS00240	6026550	523450	480.7	5.7	6.47	29.4	4.6	0.9	5.1
JS00241	6026400	519550	411.6	11.1	13.76	51.1	5.6	1.22	4.3
JS00242	6026400	519700	378.9	4.4	8.89	40.6	4.5	1.03	2.9
JS00243	6026400	519850	369.7	5.7	12.44	56.6	5	1.18	4
JS00244	6026400	520000	369.3	7.5	15	55.8	5.2	1.19	5.1
JS00245	6026400	520150	373.5	7.1	8.62	43.7	4.3	1.12	3.1
JS00246	6026400	520300	407.1	21.6	11.27	51.5	6.3	1.35	10.7
JS00247	6026400	520450	373.2	4.7	7.82	39.2	4.1	1.1	2.9
JS00248	6026400	520600	349.8	3.9	7.25	39	3.3	1	2.3
JS00249	6026400	520750	352.9	25.8	9.59	41.6	5.3	1.35	6.6
JS00250	6026400	520900	372.7	6.9	9.37	46.4	4.6	1.21	3.4
JS00251	6026400	521050	385.3	13.5	9.97	39.9	4.1	1.03	2.7
JS00252	6026400	521200	407.3	3.7	8.33	39	4.2	1.07	2.8
JS00253	6026400	521350	426.9	15.2	8.15	35.1	4.5	1.19	3
JS00254	6026400	521500	431.1	6.5	8.06	40.1	4.3	1.08	4.1
JS00256	6026400	521650	459	187.1	10.98	26.6	8.8	0.85	19.9
JS00257	6026400	521800	443.7	56.9	10.3	37.3	9.1	1.01	19.5
JS00258	6026400	521950	396.2	5.5	5.47	30.1	3.7	1.03	2.8
JS00259	6026400	522100	428.2	3.9	6.04	29.1	4.5	1.1	3.7
JS00260	6026400	522250	460.4	4.3	8.83	37.5	5	1.31	3.1
JS00261	6026400	522400	444.6	8.9	9.72	32.5	5.3	0.99	5.8
JS00262	6026400	522550	429.4	5.7	6.44	35.1	3.8	0.9	2
JS00263	6026400	522700	444.3	5.7	10.25	29.3	6	0.99	3.3
JS00264	6026400	523450	490.3	7.2	8.66	35.4	6.4	1.02	4.5
JS00265	6026250	519550	433.2	91.5	17.4	20.4	11.3	1.44	10.3
JS00266	6026250	519700	392.8	8.2	8.38	43.9	4.4	1.21	2.8
JS00268	6026250	519850	355.6	6	8.81	43.7	4.8	1.26	4.2

JS00269	6026250	520000	358.2	6.6	9.97	42.5	4.7	1.04	3
JS00270	6026250	520150	378.9	7.7	7.59	26	4.2	1.1	2
JS00271	6026250	520300	361.7	8.3	8.43	40.3	4.4	1.14	3.1
JS00272	6026250	520450	346.8	8.3	6.77	36.6	4.2	1.19	2.4
JS00273	6026250	520600	348.3	7.3	7.9	31.6	4.1	1.06	4.5
JS00274	6026250	520750	339.4	9.3	14.67	56.6	8.2	2.27	4.6
JS00275	6026250	520900	363.2	25	8.33	42	4.6	1.28	5.6
JS00276	6026250	521050	379.5	3.7	7.33	35.7	4.3	1.03	3.8
JS00277	6026250	521200	369.5	6.8	9.68	55.8	4.5	1.06	2.7
JS00278	6026250	521350	381.1	6.5	7.19	41.5	4.6	1.24	3.8
JS00279	6026250	521500	402.9	7.7	10.02	27.9	4.7	1	4.8
JS00280	6026250	521650	407.3	7.7	7.57	25.6	4.1	1.08	3.9
JS00281	6026250	521800	431.7	122.5	14.07	39	11.4	1.08	9.6
JS00282	6026250	521950	388.2	24.7	8.96	40.9	5.1	1.24	9.5
JS00283	6026250	522100	414.8	6.4	6.07	29.6	4.5	1.18	4.3
JS00284	6026250	522250	410.6	7	9.3	39.4	5.5	1.11	5.1
JS00286	6026250	522400	407.6	3.3	6.67	28.4	3.9	0.97	3.3
JS00287	6026250	522550	409.2	3.5	10.54	38.2	3.9	0.96	2.9
JS00288	6026250	522700	410.6	8.7	12.32	47.1	6.7	1.11	4.5
JS00289	6026250	523450	458.3	3.1	7.87	32.8	4.4	1.09	2.6
JS00290	6026100	519700	366.9	9.7	14.19	61.4	5	1.24	4.1
JS00291	6026100	519850	340.5	6.5	9.1	48.2	4.7	1.26	3.4
JS00292	6026100	520000	346.6	6.5	11.31	51.5	5.1	1.2	3.5
JS00293	6026100	520150	340.4	4.9	7.65	40.9	4.1	1.12	3.1
JS00294	6026100	520300	345.1	5.4	8.77	39.2	4.7	1.23	4.2
JS00295	6026100	520450	337.1	26.5	10.38	39.9	7.6	1.13	8.2
JS00296	6026100	520600	349.7	8.1	8.59	32	4.3	1.07	3.5
JS00297	6026100	520750	347.3	5.7	8.38	28	4.7	1.15	3.9
JS00298	6026100	520900	344.5	6.9	7.72	31.8	4.4	1.04	3.3
JS00299	6026100	521050	348.7	8.6	9.72	39.5	6	0.98	4.3
JS00301	6026100	521200	353.7	4.1	6.04	36.5	3.4	1.05	2.8
JS00302	6026100	521350	377.1	4.4	7.73	35.2	4	1.14	2.6
JS00303	6026100	521500	373.9	8.5	9.49	44.1	4.8	1.27	3.8
JS00304	6026100	521650	376.6	3.4	7.76	41.5	4	1.17	2.8
JS00305	6026100	521800	407.9	23.7	9.47	38.6	5.5	1.23	8.2
JS00306	6026100	521950	379.1	29.6	13.38	47.6	7	1.1	9.5
JS00307	6026100	522100	385.2	6.7	9.78	56	4.9	1.06	3.9
JS00308	6026100	522250	407.3	5	9.33	48.8	4.6	1	3.2
JS00309	6026100	522400	425	8.1	11.37	39.9	5.7	0.98	4.4
JS00310	6026100	522550	432.8	6.9	14.84	61.6	4.8	1.05	3.8
JS00311	6026100	522700	428.4	4.4	28.63	68.6	4.6	1.04	3.1
JS00312	6026100	523450	469.3	6.7	18.83	62.9	7.4	1.19	12
JS00313	6025950	519700	341.5	26	10.56	33.9	4.7	1.14	7.5
JS00314	6025950	519850	332.7	5.4	11.95	56.7	5.2	1.36	4.1
JS00316	6025950	520000	324.4	4	6.82	38.4	3.7	0.87	2.2
JS00317	6025950	520150	319.7	16.6	15.38	45.5	8.1	1.5	6.5
JS00318	6025950	520300	325	4.9	7.63	42.9	4.1	1.16	3.3
JS00319	6025950	520450	337.6	4.1	6.63	28.7	4.3	0.99	3.8
JS00320	6025950	520600	359.8	7	9.49	38	5.1	1.12	10

JS00321	6025950	520750	366.4	8.1	7.97	28.3	4.2	0.98	4.1
JS00322	6025950	520900	359.5	5.1	7.87	37.9	4.1	1.07	2.5
JS00323	6025950	521050	363.7	15.6	7.82	39.3	4.1	1.09	2.9
JS00324	6025950	521200	357.2	4.8	8.56	29.7	5.6	1.35	4.3
JS00325	6025950	521350	360.6	7.2	7.9	39.9	4	1.16	3.5
JS00326	6025950	521500	369.2	5.2	9.36	50.9	4.2	1.14	3.6
JS00327	6025950	521650	369.6	5.2	6.96	34.7	4.6	1.13	4.1
JS00328	6025950	521800	374.4	6.5	10.64	52.8	4.8	1.21	3.7
JS00329	6025950	521950	367.2	8.6	9.79	47	4.9	1.14	3.4
JS00330	6025950	522100	393.2	123.6	25.11	55.5	18.3	1.14	70
JS00331	6025950	522250	392.7	8.1	14.04	49.1	7.2	1.16	6.2
JS00332	6025950	522400	418.3	5.1	8.57	37.9	5.4	1.08	4
JS00334	6025950	522550	450.1	260.4	14.47	34.3	48.8	1.24	9.1
JS00335	6025950	522700	444	5.2	14.9	65.7	4.7	1.09	3.6
JS00336	6025800	519700	313.6	20	11.29	51.2	4.5	1.14	4.3
JS00337	6025800	519850	312	9.6	10.57	51.6	4.7	1.09	3.8
JS00338	6025800	520000	317.3	13.4	13.91	47.9	7.4	3.31	6.1
JS00339	6025800	520150	341.1	2.9	4.63	14.2	3	0.84	4.2
JS00340	6025800	520300	341.5	9.3	13.05	55.9	5.2	1.17	5.3
JS00341	6025800	520450	335.5	5.6	10.49	42.9	5	1.26	3.8
JS00342	6025800	520600	345.4	6.9	9.2	33.5	5.4	1.15	4.8
JS00343	6025800	520750	362.5	3.1	7.67	31	4	0.94	3.4
JS00344	6025800	520900	377.7	3.5	9.64	38.8	4.7	0.92	3.4
JS00346	6025800	521050	384.5	4.9	8.58	35.6	4.7	1.02	3.1
JS00347	6025800	521200	371.3	4.7	8.41	36.3	4.5	0.99	3.1
JS00348	6025800	521350	373.1	16	9.32	35.7	4.8	1.08	4
JS00349	6025800	521500	389.6	5.2	11.26	39.4	4.4	1.03	2.8
JS00350	6025800	521650	381.3	5.4	7.82	35.3	4.2	1.1	3.1
JS00351	6025800	521800	375.8	2.5	6.1	33.5	3.9	1.03	2.3
JS00352	6025800	521950	389	12.6	17.25	61.1	5.7	1.35	4.6
JS00353	6025800	522100	423.8	11.4	12.46	26.4	7.3	1.18	14.6
JS00354	6025800	522250	430.5	98.6	35.69	54.6	23.5	0.99	15.6
JS00355	6025800	522400	430.4	9.1	12.53	46.6	5.6	1.06	9
JS00356	6025800	522550	443.5	11.4	8.9	43.1	5.7	0.97	4.3
JS00357	6025800	522700	476.6	16.1	8.68	31.4	4.1	1	3.7
JS00358	6025650	519700	317.5	39.3	12.23	32	7.2	0.91	10.9
JS00359	6025650	519850	332.1	49.3	9.66	32.6	5.1	1.03	4.8
JS00360	6025650	520000	340.7	4.2	10.39	43.5	4.4	1.13	2.9
JS00361	6025650	520150	358.2	6.3	10.98	38.7	5.2	1.06	3.4
JS00362	6025650	520300	349	4.2	9.66	32.9	4.3	1.16	2.7
JS00363	6025650	520450	354.7	11.5	10.86	51.2	5.5	1.31	5.8
JS00364	6025650	520600	340.8	3.4	10.1	54.5	4.5	1.23	3.3
JS00365	6025650	520750	349.7	6.7	18.73	66	6.4	1.35	4.8
JS00367	6025650	520900	361.6	4.5	9.37	46.5	5.1	1.15	4.7
JS00368	6025650	521050	383.8	5	7.25	31.9	6.3	0.92	4.3
JS00369	6025650	521200	393.8	5.2	10	47.6	4.8	1.07	3
JS00370	6025650	521350	403.7	13.1	8.78	36.1	4.3	0.96	2.8
JS00371	6025650	521500	405.9	114.5	7.43	25.1	5.1	0.88	7.1
JS00372	6025650	521650	375.9	4.7	9.36	41.5	4.1	1.09	3.6

JS00373	6025650	521800	374.8	9.4	11.3	44.7	6.2	1.28	4.7
JS00374	6025650	521950	390.7	7.6	10.85	45.4	5.5	1.21	4
JS00376	6025650	522100	419.6	10.4	11.39	42.2	5.7	1.11	3.9
JS00377	6025650	522250	455.9	55.4	29.47	49.5	13.6	1.01	13.6
JS00378	6025650	522400	457.2	63.8	44.94	66.5	16.8	1.12	8.7
JS00379	6025650	522550	484	27.8	15.54	48.4	8.5	0.97	5.4
JS00380	6025650	522700	504.1	11	7.35	33.2	4.3	1	3.9
JS00381	6025500	519550	323.6	20.7	12.66	36.1	4.6	0.78	6.4
JS00382	6025500	519700	335.4	270.2	18.22	58.5	7.9	1.08	7.6
JS00383	6025500	519850	347.7	79.8	26.47	66.7	7.5	1.04	14.9
JS00384	6025500	520000	364.6	32.9	15.75	44	5.5	1.18	8.5
JS00385	6025500	520150	389	19.9	11.07	28.6	4.4	1.11	4.3
JS00386	6025500	520300	351.9	11.5	10.99	33.2	6.5	1.08	8.7
JS00387	6025500	520450	374.5	6.9	15.64	53.4	5.7	1.22	5
JS00388	6025500	520600	350	4.1	12.97	54.3	4.7	1.1	4
JS00389	6025500	520750	374.3	4.9	14.11	51.5	5	1.12	6
JS00390	6025500	520900	357.1	6.3	17.96	62.3	6.4	1.83	3.1
JS00391	6025500	521050	386.6	5.8	8.8	38.3	4.1	1.09	2.9
JS00392	6025500	521200	403.1	5.4	8.53	36.2	4.2	1.03	2.4
JS00393	6025500	521350	431.2	7.3	8.17	41.9	4.3	1	2.5
JS00394	6025500	521500	401.6	8.7	9.44	38.3	4.6	1.12	3.1
JS00395	6025500	521650	384	7.7	9.81	51	4.2	1.03	2.8
JS00396	6025500	521800	397.8	19.7	12.07	43.3	5	1.16	4.6
JS00397	6025500	521950	383.5	3.5	8.9	45.6	4.1	1.03	2.9
JS00398	6025500	522100	420.2	16.4	12.71	56	7.3	0.89	4.7
JS00400	6025500	522250	434.9	9.5	16.09	38.7	7.3	0.97	4.4
JS00401	6025500	522400	444.4	81.4	36.1	54.4	28.9	0.84	18.2
JS00402	6025500	522550	450.1	9.4	9.84	44.4	4.8	0.91	5.2
JS00403	6025500	522700	502.4	15.8	10.78	45.4	4.9	0.83	3.5
JS00404	6025350	519550	321.7	12.5	12.37	43.9	5.5	1.22	8
JS00406	6025350	519700	339.3	12.9	12.86	47.2	6.6	1.13	11.1
JS00407	6025350	519850	349.1	57.5	19.49	46.2	8.1	1.02	15.1
JS00408	6025350	520000	399.8	77.5	23.52	57.1	10	1.19	22.2
JS00409	6025350	520150	393.4	38.3	18.89	62.2	5.5	1.19	7.5
JS00410	6025350	520300	390.3	8.3	10.8	39.9	4.8	1.13	3.6
JS00411	6025350	520450	394.4	8.7	9.91	33.4	4.3	1.02	3.5
JS00412	6025350	520900	374.6	15.5	32.93	73.7	11.7	4.04	3.6
JS00413	6025350	521050	389.9	7.1	13.61	66.1	5.5	1.24	3.5
JS00414	6025350	521200	420.7	5	9.03	38.9	4.2	1.09	2.5
JS00415	6025350	521350	408.1	7	7.44	38.5	5.4	1.07	3.9
JS00416	6025350	521500	392.3	4.3	9.14	45.8	4.7	1.1	2.7
JS00417	6025350	521650	397.5	9.5	8.66	38.3	4.6	1.12	3.6
JS00418	6025350	521800	414.2	21	11.27	44.1	5.1	1.13	4.6
JS00419	6025350	521950	395.9	9.1	9.28	45.2	4.9	1.26	3
JS00420	6025350	522100	390.6	4.8	12.35	47.8	5.3	1.21	3.1
JS00421	6025350	522250	418.6	23.3	24.96	68.9	10	1.2	10
JS00422	6025350	522400	430.5	9.7	17.39	61.1	8.1	1.12	5
JS00423	6025350	522550	457.6	46.8	27.09	76	12.5	1.42	14.6
JS00424	6025350	522700	492	19.8	25.07	70.2	8.9	1.38	11.1

JS00425	6025200	519550	325.1	8.5	12.65	54.2	5.6	1.17	5
JS00426	6025200	519700	359.1	21.2	13.37	56	6.9	1.15	15
JS00427	6025200	519850	396.1	210.8	37.77	92	16.8	1.13	17.7
JS00428	6025200	520000	415.1	59.5	33.89	73.4	12.8	1.08	10.7
JS00429	6025200	520150	406	119.9	22.46	54.7	11	1.17	20.7
JS00430	6025200	520300	417.6	22	14.73	35.7	8.1	1.1	7.9
JS00431	6025200	521800	427.4	39.7	14.39	41	7.7	1.38	7.5
JS00433	6025200	521950	395.7	7.2	8.96	30.6	6	1.05	4
JS00434	6025200	522100	394.2	6.3	12.51	47.2	7	1.15	4.3
JS00436	6025200	522250	416.8	4.9	8.9	34.3	4.1	1	2.7
JS00437	6025200	522400	453.2	7.9	10.29	32.3	5.3	1.15	4.3
JS00438	6025200	522550	490.5	6.2	10.78	48.2	4.9	1.08	4.1
JS00439	6025200	522700	479.2	23.3	24.33	59.3	12.4	1.05	7.7
JS00440	6025050	519550	326.3	8.9	15.63	56.7	7	1.62	7.6
JS00441	6025050	519700	354.7	26.9	11.2	43.6	7.1	1.18	10.9
JS00442	6025050	519850	401.7	30	16.31	72.6	9.2	1.38	7.7
JS00443	6025050	520000	446.5	39.2	18.41	58.8	13.5	1.09	20.7
JS00444	6025050	520150	442.2	32.2	18.09	59	11.9	1.09	28.5
JS00445	6025050	520300	445.8	53.7	12.67	38	9.1	1.06	34.1
JS00446	6025050	521800	417.2	3.4	7.27	27.5	4.2	0.92	3.1
JS00447	6025050	521950	418.9	89.1	35.52	37.8	9.6	1.22	3.6
JS00448	6025050	522100	406.1	29.6	10.64	39.2	5.5	0.87	6
JS00449	6025050	522250	402.5	17.5	20.75	69.4	10.2	1.3	6.9
JS00450	6025050	522400	423.3	7.5	11.05	35.7	8.1	1.92	3.1
JS00451	6025050	522550	438.1	9.6	12.45	50.5	5.1	1.2	3.4
JS00452	6025050	522700	486.8	15.9	11.03	38.5	4.8	1.1	3.4
JS00453	6025050	522850	488.5	13.6	13.83	42.4	5.5	1.06	8.6
JS00454	6025050	523000	484.8	6.7	9.28	32	5.2	0.98	5.8
JS00455	6025050	523450	577.3	8.5	11.41	40	7.1	1.01	6.5
JS00456	6024900	519550	365.3	6.3	16.54	60.4	5.4	1.12	7.8
JS00457	6024900	519700	336.8	8.4	12.92	76.5	5	1.03	8.7
JS00458	6024900	519850	376.6	17.7	11.01	46.3	5.4	1.12	11.6
JS00459	6024900	520000	401.4	118.6	10.93	59.5	4.8	1.12	6.3
JS00460	6024900	520150	439.1	131.3	25.67	104.8	20.5	1.23	29.2
JS00461	6024900	520300	469.8	32.5	23.47	60.6	9.4	1.08	11.3
JS00462	6024900	521650	464.1	56.6	11.15	42.6	6.8	1.28	3.3
JS00463	6024900	521800	429	4.4	7.79	34.5	4.7	1.04	3.7
JS00464	6024900	521950	449.8	9.1	13.53	47.8	5.9	1.31	4.8
JS00467	6024900	522100	411.1	7	10.22	35.1	5	0.93	3.4
JS00468	6024900	522250	421.9	12	14.04	72.9	4.6	0.97	2.6
JS00469	6024900	522400	412.9	10.1	18.8	55.6	7.5	1.08	5.4
JS00470	6024900	522550	427.8	2.9	7.91	25	3.9	0.79	1.9
JS00471	6024900	522700	433.3	11.7	16.45	47.9	9.1	1.06	6
JS00472	6024900	522850	446.4	18.2	25	86	11.6	1.5	6.6
JS00473	6024900	523000	449.3	17.7	17.98	53	9.4	1.22	7.3
JS00474	6024750	519400	387.9	25.6	16.49	53.9	9.6	1.19	16
JS00475	6024750	519550	382.6	24.9	16.4	57	7.2	1.28	9.4
JS00476	6024750	519700	351.9	4.5	12.66	70.7	5.2	1.34	4.7
JS00477	6024750	519850	347.4	14.8	15.33	73.2	6.1	2.23	6.2

JS00478	6024750	520000	357	24	16.44	71.8	5.4	1.12	5.1
JS00479	6024750	520150	412.6	26.4	12.63	62.9	5.4	1.26	4.9
JS00480	6024750	520300	487.5	64.7	22.57	79.2	10.8	1.53	18.7
JS00481	6024750	521650	463.3	7.2	8.36	36.8	5.4	1.1	4
JS00482	6024750	521800	468.3	15.7	9.97	43.8	6	1.18	18.1
JS00483	6024750	521950	450.3	5.9	9.35	39.2	4.7	1.07	3.2
JS00484	6024750	522100	421.9	6.1	8.83	33.9	4.5	0.94	3.5
JS00485	6024750	522250	436.3	9.5	8.29	38.1	4.4	1.19	2.6
JS00486	6024750	522400	434.1	8.7	9.01	28.5	4	0.96	4.2
JS00487	6024750	522550	429.6	8.2	14.86	48.8	6.7	1.2	4.6
JS00488	6024750	522700	446.7	6.9	12.27	37.8	6	1.01	3.5
JS00489	6024750	522850	460.8	19.3	14.31	49.6	10.2	1.07	10.1
JS00490	6024750	523000	513.3	552.2	136.5	220.3	72	2.88	15.6
JS00491	6024600	519550	402.7	33.4	15.52	61.8	7.9	1.29	12.7
JS00492	6024600	519700	380.9	41.1	21.2	81	8.4	2.09	12
JS00493	6024600	519850	379.2	15.2	20.34	86.2	7	1.09	12
JS00494	6024600	520000	371.3	13.2	9.34	57.3	4.9	1.1	13.6
JS00496	6024600	520150	423.1	20.6	12.05	56.1	6	1.52	13.8
JS00497	6024600	520300	479.9	38	13.99	59.1	7.9	1.23	8.6
JS00498	6024600	521650	447.4	9.9	20.8	67.6	8.4	1.93	3.8
JS00500	6024600	521800	472.5	9	11.64	47.6	5.4	1	4.6
JS00501	6024600	521950	456.1	6.4	8.74	25.8	4.5	0.93	3.3
JS00502	6024600	522100	445.4	28.7	11.15	36.7	18	1.06	4.5
JS00503	6024600	522250	448.7	21.1	5.73	25.7	4.1	0.86	4.3
JS00504	6024600	522400	456.2	24.2	26.73	42	9.8	1	4.9
JS00505	6024600	522550	454.8	6.7	12.85	42.4	5.2	1.09	3.5
JS00506	6024600	522700	461.6	4.5	8.15	33.9	4.6	1.01	2.5
JS00507	6024600	522850	466.3	15	11.51	44.1	5.1	0.97	3.5
JS00508	6024600	523000	531.7	14.6	14.16	63.7	7.3	1.06	4.5
JS00509	6024450	521500	429.6	21.5	13.59	48.4	4.1	1.06	3.3
JS00510	6024450	521650	424.6	9.8	11.68	51.7	5.3	1.06	4
JS00511	6024450	521800	449.7	3.5	6.66	32.6	3.9	1.07	2.6
JS00512	6024450	521950	459.9	6.2	10.56	33.8	5.7	1.1	3.5
JS00513	6024450	522100	454.6	4.4	8.61	28.9	4.7	1.06	4.1
JS00514	6024450	522250	462.5	11	9.52	29.7	5	1.03	3.8
JS00515	6024450	522400	488.7	21.7	15.4	50.5	6.5	1.07	3.8
JS00516	6024450	522550	497.5	22.1	15.73	45.4	7.1	1.1	5.7
JS00517	6024450	522700	483.1	25.8	10.71	34.7	5.7	1.01	3.2
JS00518	6024450	522850	503.8	6.4	10.61	45.1	5.2	1.07	3.7
JS00519	6024450	523000	540.1	12.3	8.79	38.4	4.7	0.99	4.1
JS00520	6024300	521500	454.7	27.7	53.89	110.3	56.1	8.4	30.4
JS00521	6024300	521650	449.9	65.7	60.95	149.3	50.7	5.76	15.9
JS00522	6024300	521800	440.7	12.2	47.41	96.7	33	4.32	9.2
JS00523	6024300	521950	454.7	7	10.62	35.3	4.6	1.03	3.4
JS00524	6024300	522100	478.9	5.5	11.26	33.5	6.3	2.67	3.3
JS00526	6024300	522250	481.4	4.5	8.66	37.9	4.3	1.01	2.6
JS00527	6024300	522400	510.1	3	7.89	37.1	4.3	1.11	2.4
JS00528	6024300	522550	524.8	17.8	20.74	62.4	6.5	1.05	5.5
JS00529	6024300	522700	513.1	2.4	8.5	32.6	4.1	0.98	2.3

JS00530	6024300	522850	539.9	8.6	7.84	31.2	4	0.97	2.7
JS00531	6024300	523000	558.3	14.4	15.92	41.7	12.9	2.24	4.1
JS00533	6024150	521500	492.9	6.8	69.24	169.8	39.5	8.35	8.4
JS00534	6024150	521650	486.6	30.3	60.77	115.5	53.1	6.31	9.5
JS00535	6024150	521800	478.4	55	69.38	158	51.3	7.66	13.3
JS00536	6024150	521950	450.3	63.9	30.88	73.6	23.7	3.15	10.1
JS00537	6024150	522100	467.5	8	14	50.1	7.5	1.66	5.4
JS00538	6024150	522250	488.4	5.7	6.67	30.9	4.2	0.83	3.2
JS00539	6024150	522400	495.2	31	7.34	33.8	4.9	0.99	4.5
JS00540	6024150	522550	487.5	9.5	8.67	41.1	4.4	1.01	3.6
JS00541	6024150	522700	506.2	4.7	8.26	42.3	4.9	0.97	2.5
JS00542	6024150	522850	499.8	26.2	23.8	76.6	17.2	1.67	8.8
JS00543	6024150	523000	515.4	48.1	13.84	68	5.5	1.2	4.1
JS00544	6024000	521500	538.2	32.7	68.3	179	45.4	5.18	7.1
JS00545	6024000	521650	535.8	119.9	66.96	136.5	56.6	6.46	7.7
JS00546	6024000	521800	518.1	11.4	63.84	131.2	50.1	5.74	6.5
JS00547	6024000	521950	486.4	11.6	51.46	146.4	52.2	6.59	9
JS00548	6024000	522100	456.1	16.9	18.95	74.4	7.1	1.36	5.1
JS00549	6024000	522250	461.8	7.9	9.38	40.7	5.7	1.17	3.5
JS00550	6024000	522400	483.8	14.5	9.82	52.2	4.8	1	3.6
JS00551	6024000	522550	496.6	5.7	8.17	39.2	4.2	0.97	2.8
JS00552	6024000	522700	503	4.4	9.83	47	4.7	1.14	3.1
JS00553	6024000	522850	523.2	8.1	13.06	36.6	7.5	0.83	4.6
JS00554	6024000	523000	524.7	5.9	8.91	41.9	4.3	0.95	3.2
JS00556	6023850	521350	573.2	37.6	68.74	159.4	43.9	6.49	6.5
JS00557	6023850	521500	573.4	16.7	44.08	108.6	30.5	4.09	7.4
JS00558	6023850	521650	580.4	20.1	55.36	150.7	45.7	5.18	7.7
JS00559	6023850	521800	558.7	11.8	67.3	161.7	55.8	5.78	8.2
JS00560	6023850	521950	531.6	14.6	52.98	135.3	40.4	4.13	5.9
JS00561	6023850	522100	502.8	16.7	49.44	103.5	35.2	5.17	5.1
JS00562	6023850	522250	477.4	20.6	27.18	55	18.9	3.18	5.4
JS00563	6023850	522400	490.1	34.4	38.63	82.5	46.2	4.9	6.7
JS00564	6023850	522550	507.7	24.1	10.59	56.7	5.1	1.07	5
JS00566	6023850	522700	545.4	5.5	8.56	34.9	4.5	1.01	2.5
JS00567	6023850	522850	536.6	8	12.58	80.3	5.1	1	5.2
JS00568	6023850	523000	544.3	5.8	9.57	41.6	4.4	0.89	4.6
JS00569	6023850	523150	553.8	3.9	7.88	32.5	4.7	0.88	3.5
JS00570	6023850	523300	570	9.9	9.98	39.3	4.9	0.9	4.3
JS00571	6023700	521350	602.2	22.6	47.37	135.6	34.8	4.41	5
JS00572	6023700	521500	597.5	13.7	57.99	165.4	43.9	4.78	6.9
JS00573	6023700	521650	596.2	5.8	32.08	52.1	19.1	3.43	3.1
JS00574	6023700	521800	607.5	16.1	55.45	124.2	46.8	5.03	6.4
JS00575	6023700	521950	568.9	43	43.86	135.6	40.7	4.11	6.2
JS00576	6023700	522100	530.7	9.3	51.21	106.5	40.4	4.42	5.7
JS00577	6023700	522250	513.3	24	36.79	81	28.3	3.56	5.4
JS00578	6023700	522400	502.4	7.5	42.75	83.9	32.5	4.55	6.1
JS00579	6023700	522550	517.1	18.9	38.78	59.6	31.2	3.95	5.3
JS00580	6023700	522700	544.6	3.7	9.43	40.2	4.4	0.88	2.1
JS00581	6023700	522850	561.2	4.7	8.32	32.9	5.3	1.21	4.8

JS00582	6023700	523000	565	14.2	23.4	53.7	14.3	2.35	6
JS00583	6023700	523150	570.4	22.3	23.16	49.1	24.5	6.7	5.3
JS00584	6023700	523300	588.6	8.5	7.93	39.1	5	0.9	5.1
JS00586	6023550	521350	582.1	7.6	38.05	88.1	24.7	3.6	4.3
JS00587	6023550	521500	575	6.2	34.88	69.9	23.1	3.44	3.8
JS00588	6023550	521650	576.1	6.6	41.66	81.6	26.4	4.45	4.4
JS00589	6023550	521800	585.6	22.3	50.85	135.2	39.4	3.95	5.8
JS00590	6023550	521950	586.4	12.9	57.96	156.5	48.1	4.66	7.1
JS00591	6023550	522100	558.9	22.1	52.5	139.3	47.1	4.69	7.5
JS00592	6023550	522250	538.6	20.3	21.74	55.8	9.6	1.08	4.4
JS00593	6023550	522400	531.8	31.3	37.03	70	31.9	3.21	5.1
JS00594	6023550	522550	545.1	19.4	40.53	59.8	28.3	3.14	4.7
JS00595	6023550	522700	552.1	10.9	35.42	62.7	30.1	3.47	4.4
JS00596	6023550	522850	567.4	4.1	44.39	61	31.3	4.81	4
JS00597	6023550	523000	592.9	14.8	49.26	65.1	43.2	5.65	5.7
JS00598	6023550	523150	602.5	28.9	14.04	47.4	16.8	4.23	8.6
JS00599	6023550	523300	621.7	11.2	17.67	53.8	14.9	2.31	5.1
JS00603	6023400	521650	552.7	12.7	37.2	69.7	27	3.94	4.3
JS00604	6023400	521800	562.5	9.7	37.07	74.4	25.9	2.86	4.2
JS00605	6023400	521950	579.5	24.4	40.74	82.7	34	3.4	5.3
JS00606	6023400	522100	562.4	4.4	30.46	57.4	22.3	2.63	3.3
JS00607	6023400	522250	554	8	22.75	45.3	16.5	2.37	3.1
JS00608	6023400	522400	555.3	6.9	35.04	50.5	24.9	2.45	3.5
JS00609	6023400	522550	561.2	4.1	27.33	34.4	18.3	2.14	2.8
JS00610	6023400	522700	568.5	7.4	34.12	49.1	23.8	3.27	3.1
JS00611	6023400	522850	568.5	3	33.68	49.9	20.6	3.43	3
JS00612	6023400	523000	560.4	9	38.35	49.3	23.2	3.61	3.5
JS00613	6023400	523150	570.9	11.3	32.61	63.5	22.1	3.52	4
JS00614	6023400	523300	585	7.6	12.96	40.3	7.9	1.47	4.3
JS00619	6023250	521800	543.5	9.5	33.37	71.8	25.6	3.06	4.1
JS00620	6023250	521950	559.2	4.6	26.3	52.3	17.5	2.4	2.8
JS00621	6023250	522100	576.4	8	28.04	99.4	27.1	2.85	5
JS00622	6023250	522250	549.6	10.8	32.72	89.3	26.7	3.19	5.1
JS00623	6023250	522400	541.5	7.4	36.73	74.3	29.2	3.12	4.5
JS00624	6023250	522550	553.1	5.9	28.67	43.3	23.7	2.86	3.9
JS00625	6023250	522700	555.2	8.1	24.67	35.6	21.8	2.47	3.4
JS00626	6023250	522850	541.4	6.1	26.88	40.6	17.9	2.39	2.9
JS00627	6023250	523000	537	5.9	31	51	23.9	3.06	4.3
JS00628	6023250	523150	550.9	3.2	29.83	50.1	25.1	3.08	3.4
JS00629	6023250	523300	559.2	4.2	25.37	54.7	16.8	3.34	3.7
JS00631	6023100	521800	555.7	13.4	9.28	35.9	4.7	0.74	3
JS00632	6023100	521950	562.1	39.5	11.87	30	12.7	1.64	5.1
JS00633	6023100	522100	541.1	1.9	20.92	67.7	13	2.08	2.3
JS00635	6023100	522250	528.5	6.5	26.11	82.9	18.5	2.52	4.1
JS00636	6023100	522400	526.1	4.4	25.85	48.8	22.4	3.66	4.4
JS00637	6023100	522550	533.7	4.9	25.01	39.6	19.4	2.83	4
JS00638	6023100	522700	537.9	11.9	24.41	53.9	23.9	3.14	4.8
JS00639	6023100	522850	529.5	4.4	22.28	37.3	20.3	3.28	3.2
JS00640	6023100	523000	533.7	8	28.38	34.3	19.8	3.24	3.6

JS00641	6023100	523150	533.6	6.5	23.35	45.5	22.8	3.44	4.8
JS00642	6023100	523300	525.4	4.6	35.64	74.3	28.9	3.44	5.3

Table 8. Rock Chip Sampling Results at Marble Bar (Coordinates in GDA94/MGA51; blank fields = not analysed)

Tenement	Prospect	SampleID	Easting	Northing	AU_g/t	Li2O_%
E45/5970	Panther	MBR001	804,058	7,651,791		1.00
E45/5970	Panther	MBR002	804,005	7,651,845		0.89
E45/5970	Panther	MBR003	803,966	7,651,917		1.47
E45/5970	Panther	MBR004	803,834	7,652,127		0.12
E45/5970	Panther	MBR005	803,715	7,652,374		1.33
E45/5970	Panther	MBR006	803,682	7,652,506		0.14
E45/5970	Panther	MBR007	803,457	7,652,698		0.17
E45/5970	Panther	MBR008	803,441	7,652,768		0.95
E45/5970	Panther	MBR009	803,295	7,652,788		0.32
E45/5970	Panther	MBR010	803,251	7,652,893		0.39
E45/5970	Panther	MBR011	806,206	7,653,090	0.00	0.00
E45/5970	Panther	MBR012	806,206	7,653,090	0.00	0.00
E45/4700		MBR013	796,868	7,648,979	1.69	0.00
E45/4700		MBR014	796,895	7,648,957	0.91	0.00
E45/4700	Tiger	MBR015	796,936	7,648,868	0.29	0.00
E45/4700	Tiger	MBR016	797,034	7,648,789	0.00	0.00
E45/4700	Tiger	MBR017	796,970	7,649,016	0.09	0.00
E45/4700	Tiger	MBR018	796,982	7,649,096	0.74	0.00
E45/4700	Tiger	MBR019	796,942	7,649,086	0.31	0.00
E45/4700	Tiger	MBR020	796,889	7,649,024	1.23	0.00
E45/4700	Tiger	MBR021	796,777	7,648,990	0.62	0.00
E45/4700	Tiger	MBR022	796,850	7,648,988	2.95	0.00
E45/4700	Sherman	MBR023	799,526	7,648,811	1.71	0.00
E45/4700		MBR024	801,645	7,646,406	0.32	0.00
E45/4700		MBR025	814,665	7,684,840	0.01	0.00
E45/4700		MBR026	814,715	7,684,860	0.01	0.00
E45/4700		MBR027	814,903	7,684,843	0.00	0.00

Appendix 5B

Mining exploration entity or oil and gas exploration entity quarterly cash flow report

Name of entity

Kali Metals Limited

ABN	Quarter ended ("current quarter")
85 653 279 371	**30 September 2024**

Consolidated statement of cash flows		**Current quarter $A'000**	**Year to date (3 months) $A'000**
1.	**Cash flows from operating activities**		
1.1	Receipts from customers	-	-
1.2	Payments for		
	(a) exploration & evaluation	-	-
	(b) development	-	-
	(c) production	-	-
	(d) staff costs	(307)	(307)
	(e) administration and corporate costs	(216)	(216)
1.3	Dividends received (see note 3)	-	-
1.4	Interest received	100	100
1.5	Interest and other costs of finance paid	-	-
1.6	Income taxes paid	-	-
1.7	Government grants and tax incentives	-	-
1.8	Other	42	42
1.9	**Net cash from / (used in) operating activities**	**(381)**	**(381)**

2.	**Cash flows from investing activities**		
2.1	Payments to acquire or for:		
	(a) entities	-	-
	(b) tenements	-	-
	(c) property, plant and equipment	(2)	(2)
	(d) exploration & evaluation	(991)	(991)
	(e) investments	-	-
	(f) other non-current assets	-	-

Consolidated statement of cash flows		Current quarter $A'000	Year to date (3 months) $A'000
2.2	Proceeds from the disposal of:		
	(a) entities	-	-
	(b) tenements	-	-
	(c) property, plant and equipment	-	-
	(d) investments	-	-
	(e) other non-current assets	-	-
2.3	Cash flows from loans to other entities	-	-
2.4	Dividends received (see note 3)	-	-
2.5	Other	-	-
2.6	**Net cash from / (used in) investing activities**	**(993)**	**(993)**

3.	**Cash flows from financing activities**		
3.1	Proceeds from issues of equity securities (excluding convertible debt securities)	-	-
3.2	Proceeds from issue of convertible debt securities	-	-
3.3	Proceeds from exercise of options	-	-
3.4	Transaction costs related to issues of equity securities or convertible debt securities	-	-
3.5	Proceeds from borrowings	-	-
3.6	Repayment of borrowings	-	-
3.7	Transaction costs related to loans and borrowings	-	-
3.8	Dividends paid	-	-
3.9	Other – Lease payments	(27)	(27)
3.10	**Net cash from / (used in) financing activities**	**(27)**	**(27)**

4.	**Net increase / (decrease) in cash and cash equivalents for the period**		
4.1	Cash and cash equivalents at beginning of period	**9,623**	**9,623**
4.2	Net cash from / (used in) operating activities (item 1.9 above)	(381)	(381)
4.3	Net cash from / (used in) investing activities (item 2.6 above)	(993)	(993)
4.4	Net cash from / (used in) financing activities (item 3.10 above)	(27)	(27)

Consolidated statement of cash flows		**Current quarter $A'000**	**Year to date (3 months) $A'000**
4.5	Effect of movement in exchange rates on cash held	-	-
4.6	**Cash and cash equivalents at end of period**	**8,221**	**8,221**

5.	**Reconciliation of cash and cash equivalents** at the end of the quarter (as shown in the consolidated statement of cash flows) to the related items in the accounts	**Current quarter $A'000**	**Previous quarter $A'000**
5.1	Bank balances	721	2123
5.2	Call deposits	7,500	7,500
5.3	Bank overdrafts	-	-
5.4	Other – Term Deposits	-	-
5.5	**Cash and cash equivalents at end of quarter (should equal item 4.6 above)**	**8,221**	**9,623**

6.	**Payments to related parties of the entity and their associates**	**Current quarter $A'000**
6.1	Aggregate amount of payments to related parties and their associates included in item 1	77
6.2	Aggregate amount of payments to related parties and their associates included in item 2	-

Note: if any amounts are shown in items 6.1 or 6.2, your quarterly activity report must include a description of, and an explanation for, such payments.

7.	**Financing facilities** *Note: the term "facility' includes all forms of financing arrangements available to the entity.* *Add notes as necessary for an understanding of the sources of finance available to the entity.*	**Total facility amount at quarter end $A'000**	**Amount drawn at quarter end $A'000**
7.1	Loan facilities	N/A	N/A
7.2	Credit standby arrangements	N/A	N/A
7.3	Other (related party loans)	N/A	N/A
7.4	**Total financing facilities**	N/A	N/A
7.5	**Unused financing facilities available at quarter end**		**Nil**
7.6	Include in the box below a description of each facility above, including the lender, interest rate, maturity date and whether it is secured or unsecured. If any additional financing facilities have been entered into or are proposed to be entered into after quarter end, include a note providing details of those facilities as well.		

N/A

8.	Estimated cash available for future operating activities	$A'000
8.1	Net cash from / (used in) operating activities (item 1.9)	(381)
8.2	(Payments for exploration & evaluation classified as investing activities) (item 2.1(d))	(991)
8.3	Total relevant outgoings (item 8.1 + item 8.2)	(1,373)
8.4	Cash and cash equivalents at quarter end (item 4.6)	8,221
8.5	Unused finance facilities available at quarter end (item 7.5)	-
8.6	Total available funding (item 8.4 + item 8.5)	8,221
8.7	**Estimated quarters of funding available (item 8.6 divided by item 8.3)**	**6.0**

Note: if the entity has reported positive relevant outgoings (ie a net cash inflow) in item 8.3, answer item 8.7 as "N/A". Otherwise, a figure for the estimated quarters of funding available must be included in item 8.7.

8.8 If item 8.7 is less than 2 quarters, please provide answers to the following questions:

8.8.1 Does the entity expect that it will continue to have the current level of net operating cash flows for the time being and, if not, why not?

Answer: N/A

8.8.2 Has the entity taken any steps, or does it propose to take any steps, to raise further cash to fund its operations and, if so, what are those steps and how likely does it believe that they will be successful?

Answer: N/A

8.8.3 Does the entity expect to be able to continue its operations and to meet its business objectives and, if so, on what basis?

Answer: N/A

Note: where item 8.7 is less than 2 quarters, all of questions 8.8.1, 8.8.2 and 8.8.3 above must be answered.

Compliance statement

1 This statement has been prepared in accordance with accounting standards and policies which comply with Listing Rule 19.11A.

2 This statement gives a true and fair view of the matters disclosed.

Date: 24 October 2024

Authorised by: .....By the Board.....
(Name of body or officer authorising release – see note 4)

Notes

1. This quarterly cash flow report and the accompanying activity report provide a basis for informing the market about the entity's activities for the past quarter, how they have been financed and the effect this has had on its cash position. An entity that wishes to disclose additional information over and above the minimum required under the Listing Rules is encouraged to do so.

2. If this quarterly cash flow report has been prepared in accordance with Australian Accounting Standards, the definitions in, and provisions of, *AASB 6: Exploration for and Evaluation of Mineral Resources* and *AASB 107: Statement of Cash Flows* apply to this report. If this quarterly cash flow report has been prepared in accordance with other accounting standards agreed by ASX pursuant to Listing Rule 19.11A, the corresponding equivalent standards apply to this report.

3. Dividends received may be classified either as cash flows from operating activities or cash flows from investing activities, depending on the accounting policy of the entity.

4. If this report has been authorised for release to the market by your board of directors, you can insert here: "By the board". If it has been authorised for release to the market by a committee of your board of directors, you can insert here: "By the [*name of board committee – eg Audit and Risk Committee*]". If it has been authorised for release to the market by a disclosure committee, you can insert here: "By the Disclosure Committee".

5. If this report has been authorised for release to the market by your board of directors and you wish to hold yourself out as complying with recommendation 4.2 of the ASX Corporate Governance Council's *Corporate Governance Principles and Recommendations*, the board should have received a declaration from its CEO and CFO that, in their opinion, the financial records of the entity have been properly maintained, that this report complies with the appropriate accounting standards and gives a true and fair view of the cash flows of the entity, and that their opinion has been formed on the basis of a sound system of risk management and internal control which is operating effectively.