ASX Announcement/ Media Release
2 December 2025

EXPANSION OF RANDALLS GOLD PROJECT

Ore Resources Ltd (**ASX: OR3**) (**Ore** or the **Company**) is pleased to advise that it has entered into an option agreement (**Agreement**) to acquire a 100% interest in tenement E25/660 (under application), which runs contiguous to the southern tenements of Ore's Randalls Gold Project (**Randalls**), located in the W.A. Goldfields region of Western Australia.

HIGHLIGHTS

- Option agreement executed to acquire an **additional 77.5km^2 of prospective exploration tenure** running contiguous to the Randalls southern tenements.
- Significantly **increases Ore's strategic landholdings** at Randalls to **approximately 697.5km^2.**
- New tenure overlies the prospective Mount Belches Formation including the prospective BIF unit which hosts Vault Minerals' (ASX:VAU) Mount Belches Mining Centre (1.8Moz current resource[1]).
- Detailed review of historical drilling results has **identified three (3) high priority walk-up drill targets** at the Waterloo, Logan and Nightcrawler prospects.
- Historical intercepts highlight strong potential for new gold discoveries:
  - 10m @ 2.77 g/t Au fr 12m (16FDRC018) (Waterloo)
  - 8m @ 1.76 g/t Au fr 20m (17FDRC006) (Waterloo)
  - 1m @ 19.72 g/t Au fr 9m (17FDRC009) (Waterloo)
  - 3m @ 11.39 g/t Au fr 81m (HYRC004) (Waterloo)
  - 2m @ 6.11 g/t Au fr 30m (HYRC014) (Waterloo)
  - 12m @ 0.97 g/t Au fr 31m (COWRC003) (Logan)
- Project-wide litho-magnetic geophysical review nearing completion with results expected in mid-December 2025.
- Detailed review of historical soil sampling underway, with results to be compiled and released in January 2026.
- Randalls exploration planned to be conducted through 2026, in parallel with further high-impact drilling at the Coolgardie Gold Projects (focussed on Miriam).
- Ore remains well-funded to execute all planned exploration activities at the Randalls and Coolgardie gold projects through 2026, with cash of A$5.3 million and zero debt (as at 30 September 2025).

[1] Refer to Vault Minerals (ASX:VAU) Annual Report dated 15 October 2025

Ore Resources' Managing Director and CEO, Nick Rathjen, commented:

"The exciting, large-scale gold exploration opportunity at Randalls continues to grow with this option to add 77.5km^2 of new tenure running contiguous to the Randalls southern tenements. The historical drilling has identified three high potential prospect areas, which represent walk-up targets that are associated with the same BIF unit that hosts the Mount Belches Mining Centre, owned and operated by Vault Minerals.

"Target generative and refinement activities are progressing at Randalls. A detailed review of both litho-structural geophysics and surface geochemical sampling are both advancing, with results expected in the month. Upcoming exploration work at Randalls is set to complement our primary exploration focus on the Coolgardie Gold Projects, where Phase 3 drilling at Miriam is underway."

New tenure significantly expands Randalls Project footprint

The E25/660 tenement application covers a 77.5km^2 area of prospective exploration tenure running contiguous to the Randalls South tenements. Together with the E25/596 and E25/654 applications, the E25/660 tenement overlies the Banded Iron Formation (**BIF**) which hosts the Rumbles, Santa, Maxwells and Cock-Eyed Bob gold mines, all located within the Mount Belches Mining Centre (owned and operated by Vault Minerals (ASX:VAU)[1]) to the east. The tenement is approximately 18km east of the Randalls Gold Mill (owned and operated by Vault Minerals (ASX:VAU)[1]) and 65km east of Lakewood Mill (owned and operated by Blackcat Syndicate (ASX:BC8).

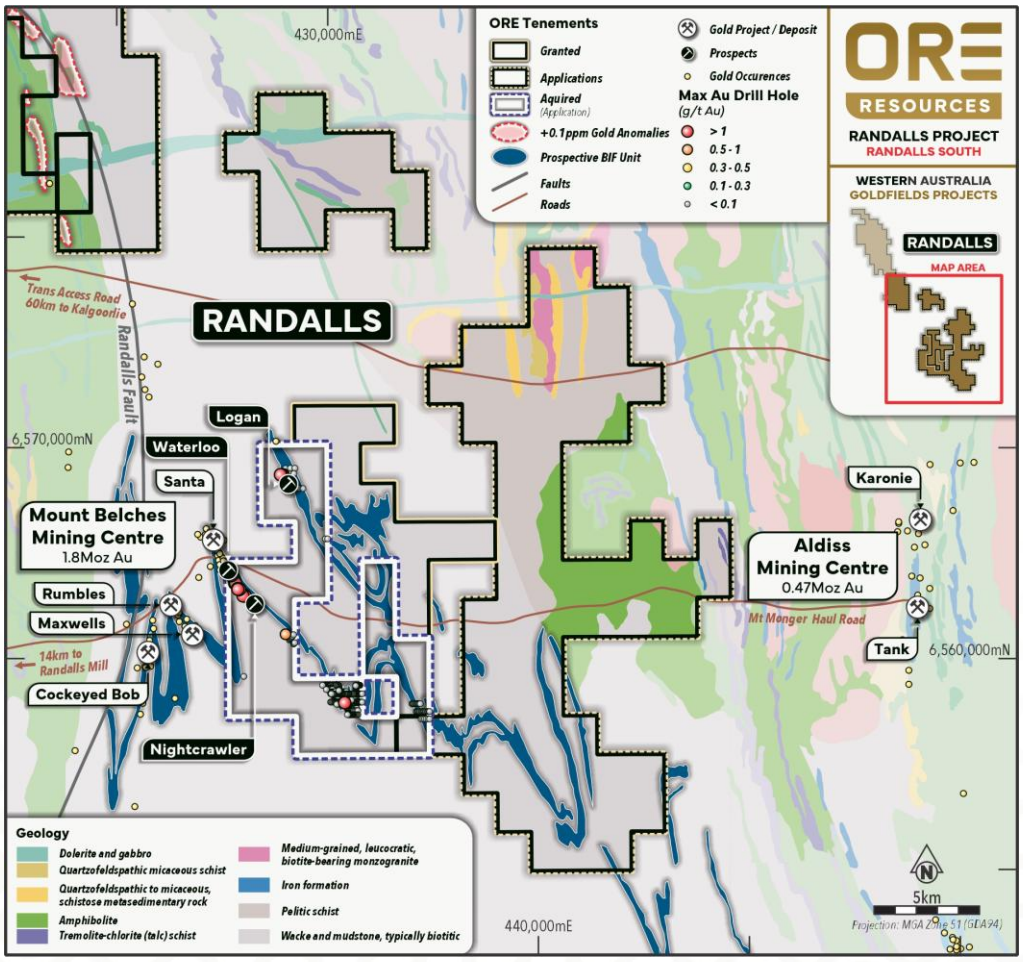

Figure 1: Regional map of Randalls Gold Project

Ore has conducted a detailed review of historical exploration drilling which has identified three high priority prospects at Waterloo, Logan and Nightcrawler. These prospects represent walk-up drill targets that are all associated with the Mount Belches BIF unit.

Key historical drill intercepts highlight the strong potential for new gold discoveries on this tenure:

- 10m @ 2.77 g/t Au fr 12m (16FDRC018) (Waterloo)
- 8m @ 1.76 g/t Au fr 20m (17FDRC006) (Waterloo)
- 1m @ 19.72 g/t Au fr 9m (17FDRC009) (Waterloo)
- 3m @ 11.39 g/t Au fr 81m (HYRC004) (Waterloo)
- 2m @ 6.11 g/t Au fr 30m (HYRC014) (Waterloo)
- 12m @ 0.97 g/t Au fr 31m (COWRC003) (Logan)
- 3m @ 1.35g/t Au fr 28m (RURC010) (Nightcrawler)

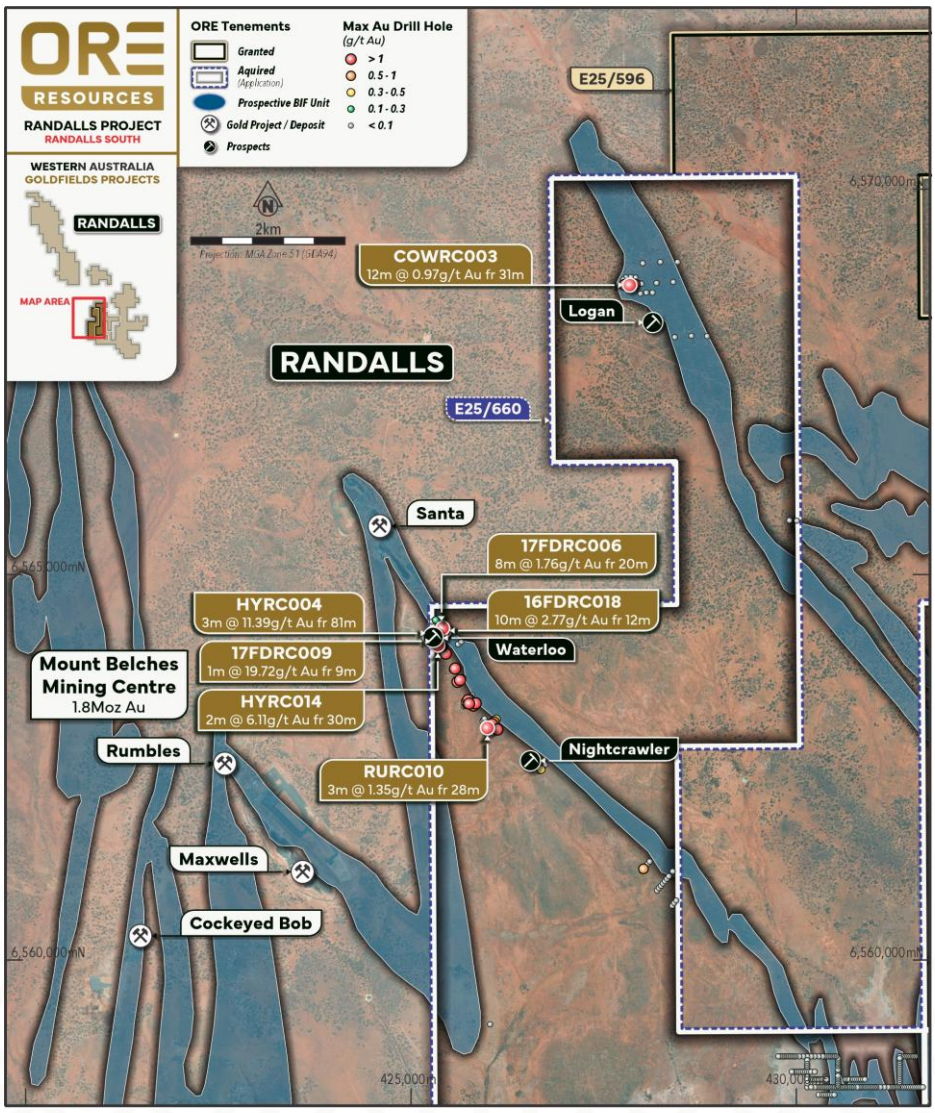

Figure 2: Location of E25/660 tenement with historical drill holes and significant intercept

The Waterloo and Nightcrawler prospects sit directly along strike (southeast) of the Santa Gold mine. Modelling of all down hole lithology is underway to better determine the location, dip and direction of the prospective BIF horizon. This will be used in conjunction with the soon-to-be acquired detailed magnetic geophysical data with the aim of defining new drill hole targets at Randalls as the tenure is progressed to grant. Similarly to the rest of Randalls, this new tenure remains relatively underexplored by modern exploration processes, offering additional gold discovery potential through the implementation of Ore's proven gold exploration strategy.

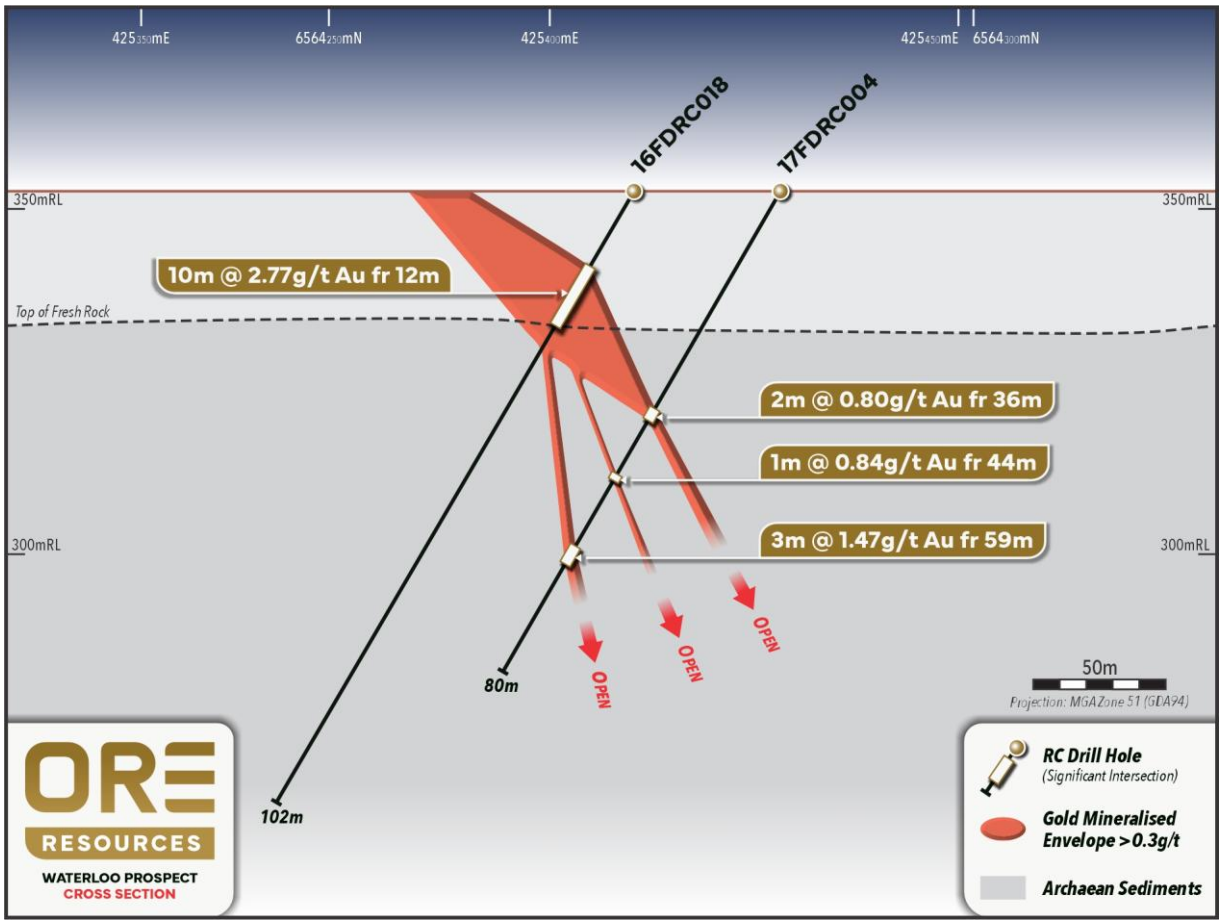

Figure 3: Cross section of Waterloo prospect

Agreement terms

The material terms of the Agreement between the Company and Wilding Resources Pty Ltd (an Australian private company unrelated to Ore) is as follows:

- **Option:** Exclusive option period of twelve months. Payment of a non-refundable option fee of A$25,000, payable in OR3 scrip at a share price equal to the 5-day VWAP at date of Agreement execution (being a total of 376,964 shares @ $0.0663 per share), with a six-month escrow period.
- **Exercise:** If the option is exercised, payment of A$100,000 in OR3 scrip (subject to shareholder approval) priced at the 5-day VWAP at date of exercise of the option, with a six-month escrow period.

The Agreement otherwise contains terms and conditions considered standard for agreements of this nature.

Next steps

Due diligence activities at Randalls continue to progress, with a project-wide litho-magnetic geophysical review nearing completion. This review will also encompass the new tenement application, with results expected in mid-December 2025.

Additionally, the Company is conducting a detailed review of historical surface geochemical sampling also encompassing the new tenement with results expected to be compiled and released in January 2026.

These workstreams, along with all future exploration activities planned at Randalls for 2026, will complement the Company's planned exploration at the Coolgardie Gold Projects. Phase 3 Reverse Circulation drilling at Miriam, solely focused on the Forrest prospect, is currently advancing. Completion of this programme is scheduled for later this month, with assay results expected to be received from late January / early February 2026.[2]

This announcement has been authorised for release by the Board of Directors of the Company.

For further information, visit http://www.oreresources.com.au/ or contact:

Nicholas Rathjen
CEO & Managing Director
E: nrathjen@oreresources.com.au

Robin Cox
Technical Director
E: rcox@oreresources.com.au

Competent Persons Statement

The information in this announcement that relates to exploration results is based on and fairly represents information compiled by Mr Robin Cox BSc (E.Geol), a Competent Person, who is a Member of the Australian Institute of Mining and Metallurgy. Mr Cox is the Company's Chief Geologist and has sufficient experience that is relevant to the style of mineralisation and type of deposit under consideration and to the activity being undertaken to qualify as a Competent Person as defined in the 2012 Edition of the Australasian Code for Reporting of Exploration Results, Mineral Resources and Ore Reserves. Mr Cox consents to the inclusion in this announcement of the matters based on his information in the form and context in which it appears.

Forward-Looking Statements

This document may include forward-looking statements. Forward-looking statements include, but are not limited to, statements concerning Ore Resource Limited's planned exploration programme and other statements that are not historical facts. When used in this document, the words such as "could," "plan," "estimate," "expect," "intend," "may", "potential", "should," and similar expressions are forward-looking statements. Although Ore Resources Limited believes that its expectations reflected in these forward-looking statements are reasonable, such statements involve risks and uncertainties, and no assurance can be given that actual results will be consistent with these forward-looking statements.

Previously Reported Results

The information in this announcement that relates to Exploration Results is extracted from the ASX announcements (Original Announcements), as referenced, which are available at www.oreresources.com.au. Ore confirms that it is not aware of any new information or data that materially affects the information included in the Original Announcements and, that all material assumptions and technical parameters underpinning the estimates in the Original Announcements continue to apply and have not materially changed. Ore confirms that the form and context in which the Competent Persons' findings are presented have not been materially modified from the original announcement.

[2] Refer to OR3 ASX release dated 1 December 2025, *"Phase 3 RC Drilling Commences at Miriam"*

About Ore Resources Ltd (ASX:OR3)

THE BUSINESS: Gold and lithium exploration and development

Ore Resources (ASX: OR3) is an exploration and development company focused on rapidly advancing its 100% owned Coolgardie and Randalls Gold and Lithium Projects in the Eastern Goldfields of Western Australia.

THE LOCATION: Infrastructure-rich project setting

The Eastern W.A. Goldfields is an outstanding location in which to explore for, build, and operate gold and lithium mines. It is a long-established mining province with all the accompanying benefits, including all-year land access, skilled labour, mining services and infrastructure.

The Projects are positioned within 50km of the mining hub of Kalgoorlie (via sealed and access roads), approximately 370km to the port of Esperance and approximately 550km to Perth via road and rail. We are proximal to multiple gold and lithium mining and processing operations and development projects of substantial scale.

This available range of potential commercialisation options, including standalone development, positions us well to monetise current and future success.

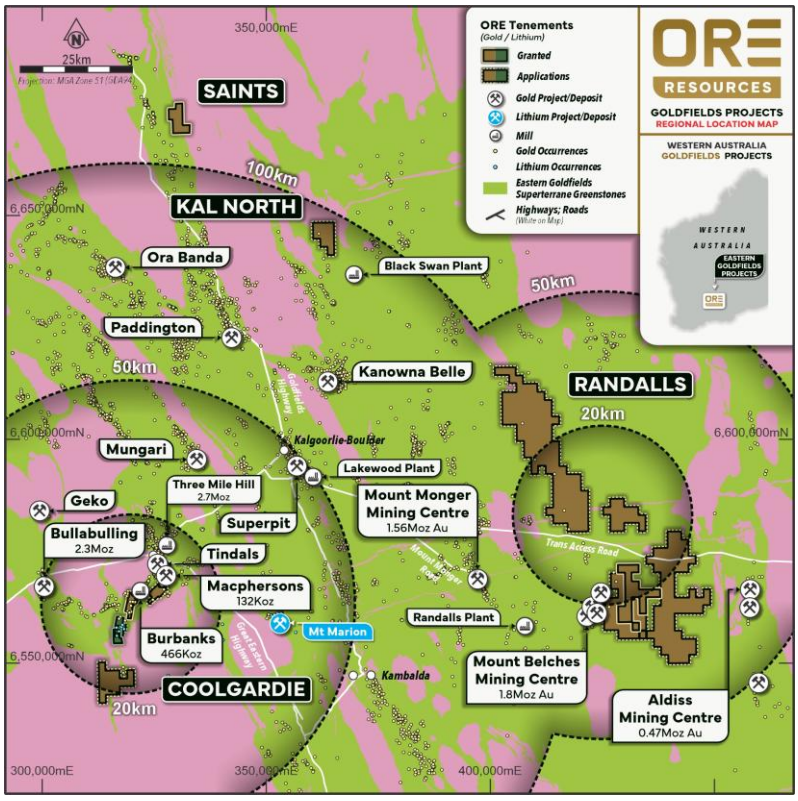

THE TEAM: Proven value generators

Our carefully assembled team has an extensive track record of exploration success, project stewardship, development expertise and operating excellence that has repeatedly resulted in the delivery of substantial shareholder value: Nick Rathjen (MD), Robin Cox (Technical Director), Nev Power (Chairman), Rob Waugh (NED).

THE CAPACITY: Balance sheet strength and runway

We are a business and team that is resolutely focussed on the stewardship of our shareholders' capital and the astute application of this capital for maximal return. With a cash balance of A$5.3 million and zero debt (as at 30 September 2025), we are well-funded to undertake our planned exploration and evaluation work programs.

Appendix 1 – Drill Hole Results

Table 1 – Drill Hole Significant Intercepts >0.1g/t (Intervals represented as down dole length)

Hole ID	From	To	Interval	Au g/t	Intercept	Gold X Metre	Prospect
16FDRC012	21	23	2	0.12	2 m @ 0.12 g/t fr 21 m	0.2	Waterloo
16FDRC017	18	19	1	4.9	**1 m @ 4.9 g/t fr 18 m**	**4.9**	Waterloo
16FDRC018	12	22	10	2.77	**10 m @ 2.77 g/t fr 12 m**	**27.7**	Waterloo
16FDRC018	24	26	2	0.23	2 m @ 0.23 g/t fr 24 m	0.5	Waterloo
17FDRC002	2	3	1	0.44	1 m @ 0.44 g/t fr 2 m	0.4	Waterloo
17FDRC002	6	8	2	0.32	2 m @ 0.32 g/t fr 6 m	0.6	Waterloo
17FDRC004	36	38	2	0.79	2 m @ 0.79 g/t fr 36 m	1.6	Waterloo
17FDRC004	47	48	1	0.88	1 m @ 0.88 g/t fr 47 m	0.9	Waterloo
17FDRC004	59	62	3	1.47	**3 m @ 1.47 g/t fr 59 m**	**4.4**	Waterloo
17FDRC006	2	3	1	0.12	1 m @ 0.12 g/t fr 2 m	0.1	Waterloo
17FDRC006	20	28	8	1.76	**8 m @ 1.76 g/t fr 20 m**	**14.1**	Waterloo
17FDRC006	30	31	1	0.48	1 m @ 0.48 g/t fr 30 m	0.5	Waterloo
17FDRC006	46	47	1	0.28	1 m @ 0.28 g/t fr 46 m	0.3	Waterloo
17FDRC007	64	66	2	0.52	2 m @ 0.52 g/t fr 64 m	1.0	Waterloo
17FDRC009	3	6	3	2.34	3 m @ 2.34 g/t fr 3 m	**7.0**	Waterloo
17FDRC009	9	10	1	19.72	**1 m @ 19.72 g/t fr 9 m**	**19.7**	Waterloo
17FDRC009	51	54	3	5.7	**3 m @ 5.7 g/t fr 51 m**	**17.1**	Waterloo
17FDRC010	15	17	2	0.16	2 m @ 0.16 g/t fr 15 m	0.3	Waterloo
17FDRC011	30	36	6	1	**6 m @ 1.0 g/t fr 30 m**	**6.0**	Waterloo
17FDRC011	68	72	4	0.87	4 m @ 0.87 g/t fr 68 m	3.5	Waterloo
17FDRC011	77	78	1	0.19	1 m @ 0.19 g/t fr 77 m	0.2	Waterloo
17FDRC015	36	37	1	1.8	1 m @ 1.8 g/t fr 36 m	1.8	Waterloo
17FDRC015	42	46	4	0.92	**4 m @ 0.92 g/t fr 42 m**	**3.7**	Waterloo
17FDRC015	78	79	1	1.29	1 m @ 1.29 g/t fr 78 m	1.3	Waterloo
17FDRC016	32	34	2	0.42	2 m @ 0.42 g/t fr 32 m	0.8	Waterloo
17FDRC016	79	80	1	1.49	1 m @ 1.49 g/t fr 79 m	1.5	Waterloo
17FDRC017	79	80	1	0.18	1 m @ 0.18 g/t fr 79 m	0.2	Waterloo
BZRC002	42	44	2	0.31	2 m @ 0.31 g/t fr 42 m	0.6	Nightcrawler
COWRC002	31	32	1	0.17	1 m @ 0.17 g/t fr 31 m	0.2	Logan
COWRC002	85	93	8	0.26	8 m @ 0.26 g/t fr 85 m	2.1	Logan
COWRC002	95	96	1	0.43	1 m @ 0.43 g/t fr 95 m	0.4	Logan
COWRC003	31	43	12	0.97	**12 m @ 0.97 g/t fr 31 m**	**11.6**	Logan
COWRC004	79	80	1	0.48	1 m @ 0.48 g/t fr 79 m	0.5	Logan
COWRC017	40	41	1	0.21	1 m @ 0.21 g/t fr 40 m	0.2	Nightcrawler
COWRC018	37	40	3	0.37	3 m @ 0.37 g/t fr 37 m	1.1	Nightcrawler
COWRC019	37	38	1	0.14	1 m @ 0.14 g/t fr 37 m	0.1	Nightcrawler
COWRC022	31	32	1	0.93	1 m @ 0.93 g/t fr 31 m	0.9	Nightcrawler
COWRC023	0	1	1	0.72	1 m @ 0.72 g/t fr 0 m	0.7	Nightcrawler

COWRC024	17	18	1	0.18	1 m @ 0.18 g/t fr 17 m	0.2	Nightcrawler
COWRC026	30	32	2	0.4	2 m @ 0.4 g/t fr 30 m	0.8	Nightcrawler
COWRC029	32	34	2	0.34	2 m @ 0.34 g/t fr 32 m	0.7	Nightcrawler
COWRC035	24	26	2	0.21	2 m @ 0.21 g/t fr 24 m	0.4	Nightcrawler
HYRC004	81	84	3	11.39	**3 m @ 11.39 g/t fr 81 m**	**34.2**	Waterloo
HYRC005	7	8	1	3.66	1 m @ 3.66 g/t fr 7 m	3.7	Waterloo
HYRC006	28	30	2	0.24	2 m @ 0.24 g/t fr 28 m	0.5	Waterloo
HYRC008	38	42	4	0.38	4 m @ 0.38 g/t fr 38 m	1.5	Waterloo
HYRC012	20	22	2	1.08	2 m @ 1.08 g/t fr 20 m	2.2	Waterloo
HYRC014	30	32	2	6.11	**2 m @ 6.11 g/t fr 30 m**	**12.2**	Waterloo
HYRC016	14	16	2	0.43	2 m @ 0.43 g/t fr 14 m	0.9	Waterloo
HYRC018	14	16	2	0.83	2 m @ 0.83 g/t fr 14 m	1.7	Waterloo
LKA167	3	6	3	0.71	3 m @ 0.71 g/t fr 3 m	2.1	Regional
RURC003	28	32	4	0.11	4 m @ 0.11 g/t fr 28 m	0.4	Nightcrawler
RURC005	21	26	5	0.41	5 m @ 0.41 g/t fr 21 m	2.1	Nightcrawler
RURC010	28	31	3	1.35	**3 m @ 1.35 g/t fr 28 m**	**4.1**	Nightcrawler
RURC011	46	48	2	0.24	2 m @ 0.24 g/t fr 46 m	0.5	Nightcrawler
RURC012	8	10	2	0.32	2 m @ 0.32 g/t fr 8 m	0.6	Nightcrawler
TIRC003	8	10	2	0.1	2 m @ 0.1 g/t fr 8 m	0.2	Regional

Table 2 – Drill Hole Location Information
(UTM MGA 94 Zone 51)

HOLE ID	Easting	Northing	RL	Azimuth	Dip	Total Depth	Drill Type	Max DH Au g/t
16FDRC012	425313.6	6564417	355.588	240	-60	80	RC	0.125
16FDRC013	425358.9	6564441	351.796	240	-60	90	RC	0.037
16FDRC015	425267.6	6564392	353.418	240	-60	80	RC	0.074
16FDRC017	425288.5	6564201	345.659	237	-60	160	RC	4.903
16FDRC018	425410.5	6564273	352.031	237	-60	102	RC	10.771
17FDRC001	425422.3	6564217	350.72	240	-60	40	RC	0.011
17FDRC002	425438.8	6564227	351.756	240	-59	60	RC	0.463
17FDRC003	425455.5	6564237	352.321	240	-60	80	RC	0.015
17FDRC004	425429.8	6564282	352.238	240	-60	80	RC	2.714
17FDRC005	425374.2	6564300	352.53	240	-59	40	RC	0.077
17FDRC006	425391.7	6564310	353.247	240	-60	60	RC	9.802
17FDRC007	425410	6564321	352.583	240	-60	80	RC	0.537
17FDRC008	425331.9	6564139	345.629	240	-61	60	RC	0.038
17FDRC009	425348.2	6564149	346.24	240	-60	60	RC	19.72
17FDRC010	425537.5	6563774	345.56	236	-60	80	RC	0.181
17FDRC011	425568.7	6563794	345.958	236	-61	84	RC	2.591
17FDRC012	425599.1	6563813	347.183	236	-60	80	RC	0.047
17FDRC013	425626.1	6563831	348.985	236	-60	80	RC	
17FDRC014	425306.8	6564213	346.881	236	-61	80	RC	

17FDRC015	425601.1	6563622	341.97	236	-60	80	RC	2.525
17FDRC016	425630.8	6563642	341.82	236	-60	80	RC	1.494
17FDRC017	425660.8	6563663	344.636	236	-60	84	RC	0.183
17FDRC018	425571.3	6563605	342.234	240	-59	72	RC	0.036
BLR040	425470.9	6558488	350	0	-90	10	RAB	
BLR113	425455.9	6559166	350	0	-90	16	RAB	
BLR114	425641.9	6559159	350	0	-90	10	RAB	
BLR115	425816.9	6559151	350	0	-90	15	RAB	
BLR116	426023.2	6559172	380	0	-90	10	RAB	0.004
BLR117	426051.9	6558738	350	0	-90	4	RAB	
BLR118	425841.9	6558754	350	0	-90	6	RAB	
BLR119	425647.9	6558757	350	0	-90	8	RAB	
BLR120	425441.9	6558759	350	0	-90	13	RAB	
BLR126	425448.9	6558354	350	0	-90	15	RAB	
BLR127	425630.9	6558373	350	0	-90	14	RAB	
BLR128	425844.9	6558370	350	0	-90	12	RAB	
BLR129	426026.9	6558366	350	0	-90	1	RAB	
BLR130	426627.9	6557976	350	0	-90	3	RAB	
BLR131	426468.9	6557962	350	0	-90	5	RAB	
BLR132	426245.9	6557966	350	0	-90	3	RAB	
BLR133	426053.9	6557956	350	0	-90	4	RAB	
BLR134	425807.9	6557959	350	0	-90	13	RAB	
BLR135	425556.9	6557956	350	0	-90	9	RAB	
BLR137	425438.9	6557972	350	0	-90	17	RAB	
BLR138	425629.9	6557563	350	0	-90	7	RAB	
BLR139	426036.9	6557600	350	0	-90	4	RAB	
BLR140	426260.9	6557557	350	0	-90	12	RAB	
BLR68	425434.9	6557552	350	0	-90	12	RAB	
BZRC001	427988.9	6561164	314	220	-60	84	RC	0
BZRC002	428013	6561192	314.5	220	-60	84	RC	0.31
BZRC003	428040.3	6561224	312.5	220	-60	84	RC	0
BZRC004	428065.3	6561253	312.3	220	-60	84	RC	0
BZRC005	428091.8	6561284	312.7	220	-60	84	RC	0
BZRC006	428185.9	6560907	308.7	220	-60	84	RC	0
BZRC007	428212.8	6560939	308.7	220	-60	84	RC	0
BZRC008	428238	6560969	308.6	220	-60	84	RC	0
BZRC009	428263.3	6561000	310.2	220	-60	84	RC	0
BZRC010	428289.6	6561030	310.8	220	-60	84	RC	0
BZRC011	428314.7	6561060	310	220	-60	84	RC	0
BZRC012	428340.3	6561091	309.8	220	-60	84	RC	0
BZRC013	428391.7	6561155	313.2	220	-60	84	RC	0
BZRC014	428384	6560712	317.4	220	-60	84	RC	0
BZRC015	428410	6560745	314.8	220	-60	84	RC	0

BZRC016	428438.8	6560777	312.6	220	-60	84	RC	0
COWRC001	427954	6568782	351	270.07	-52	100	RC	0.048
COWRC002	427895	6568773	350	266.72	-51	106	RC	0.813
COWRC003	427834	6568767	349	270.98	-51	106	RC	3.918
COWRC004	427773	6568770	349	271.84	-50	100	RC	0.48
COWRC005	427908	6568857	347	276.02	-49	100	RC	0.02
COWRC006	427848	6568861	345	271.41	-50	100	RC	0.028
COWRC007	427785	6568860	344	269.35	-50	112	RC	0.067
COWRC008	427748	6568831	346	269.71	-50	100	RC	0.03
COWRC017	425703	6563360	356.853	225	-60	60	RC	0.211
COWRC018	425736	6563384	357.365	225	-60	60	RC	0.437
COWRC019	425762	6563416	360.033	225	-60	60	RC	0.136
COWRC020	425792	6563442	357	225	-60	80	RC	0.023
COWRC021	425778	6563286	356.241	225	-60	60	RC	0.026
COWRC022	425806	6563314	357.742	225	-60	60	RC	0.934
COWRC023	425834	6563343	360.129	225	-60	60	RC	0.724
COWRC024	425991	6563016	362.658	225	-60	80	RC	0.179
COWRC025	426019	6563044	362.004	225	-60	60	RC	0.053
COWRC026	426048	6563073	360.842	225	-60	60	RC	0.606
COWRC027	426061	6562945	360.612	225	-60	60	RC	0.015
COWRC028	426090	6562974	360.333	225	-60	60	RC	0.092
COWRC029	426118	6563002	360.143	225	-60	80	RC	0.544
COWRC030	426565	6562545	360.048	225	-60	60	RC	0.03
COWRC031	426594	6562574	359.841	225	-60	60	RC	0.076
COWRC032	426622	6562602	360.167	225	-60	60	RC	0.037
COWRC033	426650	6562630	354.801	225	-60	80	RC	0.024
COWRC034	426655	6562455	355.624	225	-60	60	RC	0.01
COWRC035	426683	6562483	356.707	225	-60	60	RC	0.232
COWRC036	426712	6562512	357.606	225	-60	60	RC	0.054
COWRC037	426740	6562540	360.377	225	-60	80	RC	0.017
CWAC040	434200	6557520	300	270	-60	9	AC	0.002
CWAC041	434240	6557520	300	270	-60	21	AC	0.039
CWAC042	434280	6557520	300	270	-60	18	AC	0.01
CWAC043	434320	6557520	300	270	-60	17	AC	0.002
CWAC044	434360	6557520	300	270	-60	24	AC	0.002
CWAC045	434400	6557520	300	270	-60	13	AC	0.002
CWAC046	434440	6557520	300	270	-60	12	AC	0.001
CWAC047	434480	6557520	300	270	-60	15	AC	0
CWAC048	434520	6557520	300	270	-60	24	AC	0.005
CWAC049	434560	6557520	300	270	-60	17	AC	0.004
CWAC050	434600	6557520	300	270	-60	16	AC	0.006
CWAC051	434640	6557520	300	270	-60	21	AC	0.005
CWAC052	434680	6557520	300	270	-60	10	AC	0.003

CWAC053	434720	6557520	300	270	-60	25	AC	0.003
CWAC054	434760	6557520	300	270	-60	26	AC	0.011
CWAC055	434800	6557520	300	270	-60	27	AC	0.013
CWAC056	434840	6557520	300	270	-60	23	AC	0.009
CWAC069	434000	6557880	300	270	-60	20	AC	0.013
CWAC070	434040	6557880	300	270	-60	23	AC	0.006
CWAC071	434080	6557880	300	270	-60	25	AC	0.004
CWAC072	434120	6557880	300	270	-60	32	AC	0.004
CWAC073	434160	6557880	300	270	-60	34	AC	0.006
CWAC074	434200	6557880	300	270	-60	23	AC	0.007
CWAC075	434240	6557880	300	270	-60	25	AC	0.005
CWAC076	434280	6557880	300	270	-60	24	AC	0.004
CWAC077	434320	6557880	300	270	-60	26	AC	0.004
CWAC078	434360	6557880	300	270	-60	17	AC	0.004
CWAC079	434400	6557880	300	270	-60	21	AC	0.003
CWRC001	428002.7	6569041	341.732	90	-60	100	RC	0.007
CWRC002	428231.9	6569057	342.756	90	-60	100	RC	0.023
CWRC003	428453.4	6569059	341.405	90	-60	100	RC	0.013
CWRC004	427987.8	6568778	347.768	90	-60	100	RC	0.017
CWRC005	428181.1	6568787	349.277	90	-60	100	RC	0.027
CWRC006	428400.6	6568798	352.549	90	-60	100	RC	0.007
CWRC007	428420.5	6568083	354.092	90	-60	102	RC	0.008
CWRC008	428634.4	6568100	348.455	90	-60	102	RC	0.006
CWRC009	428836.5	6568096	344.415	90	-60	102	RC	0.004
FPRC001	427970.7	6568648	350	270	-60	84	RC	0
FPRC002	428050.6	6568663	350	270	-60	84	RC	0
FPRC003	428131.1	6568663	350	270	-60	84	RC	0
HYRC004	425284.4	6564256	350	235	-60	90	RC	21.9
HYRC005	425345.5	6564099	350	235	-60	78	RC	3.66
HYRC006	425371.5	6564120	350	235	-60	90	RC	0.24
HYRC007	425417.2	6563964	350	235	-60	78	RC	0
HYRC008	425448.6	6563987	350	235	-60	84	RC	0.75
HYRC009	425605.9	6564101	350	235	-60	102	RC	0
HYRC010	425648.3	6564132	350	235	-60	102	RC	0
HYRC011	425362	6564064	350	240	-60	30	RC	0
HYRC012	425392	6564080	350	240	-60	78	RC	1.08
HYRC013	425418	6564094	350	240	-60	78	RC	0.03
HYRC014	425360	6564105	350	240	-60	60	RC	6.11
HYRC015	425300	6564172	350	240	-60	60	RC	0
HYRC016	425328	6564188	350	240	-60	84	RC	0.43
HYRC017	425270	6564244	350	240	-60	66	RC	0.03
HYRC019	425268	6564292	350	240	-60	72	RC	0.05
LKA0	431535.8	6558756	350	90	-60	1	AC	0.007

LKA1	431510.8	6558756	350	90	-60	4	AC	0.002
LKA10	431335.8	6558706	350	90	-60	16	AC	0.001
LKA100	430535.8	6558531	350	90	-60	1	AC	0.001
LKA101	430535.8	6558556	350	90	-60	1	AC	0.001
LKA102	430535.8	6558581	350	90	-60	2	AC	0.001
LKA104	430535.8	6558631	350	90	-60	4	AC	0.002
LKA105	430535.8	6558656	350	90	-60	1	AC	0.001
LKA106	430535.8	6558681	350	90	-60	2	AC	0.001
LKA107	430535.8	6558706	350	90	-60	2	AC	0.001
LKA108	430535.8	6558731	350	90	-60	5	AC	0.001
LKA109	430535.8	6558756	350	90	-60	5	AC	
LKA11	431335.8	6558681	350	90	-60	8	AC	0
LKA110	430510.8	6558756	350	90	-60	2	AC	0.002
LKA111	430485.8	6558756	350	90	-60	4	AC	0.001
LKA112	430460.8	6558756	350	90	-60	1	AC	0.002
LKA113	430435.8	6558756	350	90	-60	2	AC	0.002
LKA114	430410.8	6558756	350	90	-60	2	AC	0.002
LKA115	430385.8	6558756	350	90	-60	2	AC	0.001
LKA116	430360.8	6558756	350	90	-60	5	AC	0.001
LKA117	430335.8	6558756	350	90	-60	6	AC	0.001
LKA118	430285.8	6558756	350	90	-60	11	AC	0.005
LKA119	430235.8	6558756	350	90	-60	6	AC	0.001
LKA12	431335.8	6558656	350	90	-60	3	AC	0
LKA120	430185.8	6558756	350	90	-60	9	AC	0.002
LKA121	430135.8	6558756	350	90	-60	5	AC	0.001
LKA122	430085.8	6558756	350	90	-60	1	AC	0.001
LKA123	430035.8	6558756	350	90	-60	1	AC	0.001
LKA124	429985.8	6558756	350	90	-60	1	AC	0.001
LKA125	429960.8	6558756	350	90	-60	1	AC	0
LKA126	429935.8	6558756	350	90	-60	2	AC	0.005
LKA127	429910.8	6558756	350	90	-60	3	AC	0.001
LKA128	429885.8	6558756	350	90	-60	1	AC	0.007
LKA129	429860.8	6558756	350	90	-60	1	AC	0.005
LKA13	431335.8	6558631	350	90	-60	7	AC	0.003
LKA130	429835.8	6558756	350	90	-60	2	AC	0.001
LKA131	429810.8	6558756	350	90	-60	1	AC	0.001
LKA132	429785.8	6558756	350	90	-60	1	AC	0.001
LKA133	429760.8	6558756	350	90	-60	1	AC	0.001
LKA134	430135.8	6558706	350	90	-60	1	AC	0.001
LKA135	430135.8	6558656	350	90	-60	1	AC	0.002
LKA136	430135.8	6558631	350	90	-60	1	AC	0.002
LKA137	430135.8	6558606	350	90	-60	2	AC	0.002
LKA138	430135.8	6558581	350	90	-60	1	AC	0.072

LKA139	430135.8	6558556	350	90	-60	3	AC	0.002
LKA14	431335.8	6558606	350	90	-60	10	AC	0.006
LKA140	430135.8	6558531	350	90	-60	1	AC	0.001
LKA141	430135.8	6558506	350	90	-60	2	AC	0.001
LKA142	430135.8	6558456	350	90	-60	2	AC	0.001
LKA143	430135.8	6558406	350	90	-60	1	AC	0.001
LKA144	430135.8	6557956	350	90	-60	9	AC	0.002
LKA145	430185.8	6557956	350	90	-60	6	AC	0.003
LKA146	430235.8	6557956	350	90	-60	7	AC	0.001
LKA147	430285.8	6557956	350	90	-60	2	AC	0.001
LKA148	430335.8	6557956	350	90	-60	1	AC	0.001
LKA149	430360.8	6557956	350	90	-60	3	AC	0
LKA15	431335.8	6558581	350	90	-60	11	AC	0.004
LKA150	430385.8	6557956	350	90	-60	1	AC	0.001
LKA151	430410.8	6557956	350	90	-60	8	AC	0.008
LKA152	430435.8	6557956	350	90	-60	2	AC	0.002
LKA153	430460.8	6557956	350	90	-60	8	AC	0.001
LKA154	430485.8	6557956	350	90	-60	8	AC	0.002
LKA155	430510.8	6557956	350	90	-60	10	AC	0.002
LKA156	430535.8	6557956	350	90	-60	7	AC	0.003
LKA157	430560.8	6557956	350	90	-60	8	AC	0.002
LKA158	430585.8	6557956	350	90	-60	10	AC	0.002
LKA159	430610.8	6557956	350	90	-60	5	AC	0.003
LKA16	431335.8	6558556	350	90	-60	11	AC	0.004
LKA160	430635.8	6557956	350	90	-60	3	AC	0.008
LKA161	430660.8	6557956	350	90	-60	1	AC	0.001
LKA162	430685.8	6557956	350	90	-60	2	AC	
LKA163	430710.8	6557956	350	90	-60	3	AC	0.003
LKA164	430735.8	6557956	350	90	-60	2	AC	0.004
LKA165	430760.8	6557956	350	90	-60	2	AC	0.007
LKA166	430785.8	6557956	350	90	-60	6	AC	0.068
LKA167	430810.8	6557956	350	90	-60	6	AC	0.9
LKA168	430835.8	6557956	350	90	-60	3	AC	0.008
LKA169	430885.8	6557956	350	90	-60	1	AC	0.005
LKA17	431335.8	6558531	350	90	-60	12	AC	0.002
LKA170	430935.8	6557956	350	90	-60	1	AC	0.001
LKA171	430985.8	6557956	350	90	-60	13	AC	0.001
LKA172	431035.8	6557956	350	90	-60	20	AC	0.001
LKA173	431085.8	6557956	350	90	-60	11	AC	0.001
LKA174	431135.8	6557956	350	90	-60	1	AC	0.005
LKA175	431160.8	6557956	350	90	-60	2	AC	0.001
LKA176	431185.8	6557956	350	90	-60	1	AC	0.001
LKA177	431210.8	6557956	350	90	-60	2	AC	0.001

LKA178	431235.8	6557956	350	90	-60	2	AC	0
LKA179	431260.8	6557956	350	90	-60	5	AC	0.001
LKA18	431335.8	6558506	350	90	-60	8	AC	0.001
LKA180	431285.8	6557956	350	90	-60	1	AC	0.001
LKA181	431310.8	6557956	350	90	-60	11	AC	0.004
LKA182	431335.8	6557956	350	90	-60	5	AC	0
LKA183	431360.8	6557956	350	90	-60	16	AC	0.001
LKA184	431385.8	6557956	350	90	-60	3	AC	0.001
LKA185	431410.8	6557956	350	90	-60	9	AC	0.001
LKA186	431435.8	6557956	350	90	-60	5	AC	0.001
LKA187	431460.8	6557956	350	90	-60	14	AC	0.001
LKA188	431485.8	6557956	350	90	-60	4	AC	0
LKA189	431510.8	6557956	350	90	-60	2	AC	0
LKA19	431335.8	6558481	350	90	-60	4	AC	0.001
LKA190	431535.8	6557956	350	90	-60	7	AC	0
LKA191	431560.8	6557956	350	90	-60	14	AC	0.002
LKA192	431585.8	6557956	350	90	-60	3	AC	0
LKA193	431610.8	6557956	350	90	-60	12	AC	0.001
LKA194	431635.8	6557956	350	90	-60	10	AC	0.001
LKA2	431485.8	6558756	350	90	-60	10	AC	0.001
LKA20	431335.8	6558456	350	90	-60	1	AC	0.001
LKA21	431335.8	6558431	350	90	-60	2	AC	0.001
LKA22	431335.8	6558406	350	90	-60	2	AC	0
LKA23	431335.8	6558381	350	90	-60	3	AC	0.001
LKA24	431335.8	6558356	350	90	-60	8	AC	0.001
LKA25	431360.8	6558356	350	90	-60	1	AC	0
LKA26	431385.8	6558356	350	90	-60	10	AC	0.003
LKA27	431410.8	6558356	350	90	-60	4	AC	0
LKA28	431435.8	6558356	350	90	-60	8	AC	0.001
LKA29	431460.8	6558356	350	90	-60	18	AC	0.008
LKA3	431460.8	6558756	350	90	-60	3	AC	0.001
LKA30	431485.8	6558356	350	90	-60	12	AC	0.001
LKA31	431510.8	6558356	350	90	-60	3	AC	0
LKA32	431535.8	6558356	350	90	-60	1	AC	0.001
LKA33	431560.8	6558356	350	90	-60	1	AC	0.001
LKA34	431585.8	6558356	350	90	-60	2	AC	0
LKA35	431610.8	6558356	350	90	-60	1	AC	0.001
LKA36	431635.8	6558356	350	90	-60	2	AC	0.001
LKA4	431435.8	6558756	350	90	-60	5	AC	0.001
LKA405	429960.8	6558556	350	90	-60	4	AC	0.001
LKA406	429985.8	6558556	350	90	-60	6	AC	0.002
LKA407	430010.8	6558556	350	90	-60	3	AC	0
LKA408	430035.8	6558556	350	90	-60	3	AC	0

LKA409	430060.8	6558556	350	90	-60	1	AC	0
LKA410	430085.8	6558556	350	90	-60	1	AC	0
LKA411	430110.8	6558556	350	90	-60	2	AC	0
LKA412	430135.8	6558556	350	90	-60	2	AC	0.002
LKA413	430160.8	6558556	350	90	-60	1	AC	0.001
LKA414	430185.8	6558556	350	90	-60	2	AC	0
LKA415	430210.8	6558556	350	90	-60	1	AC	
LKA416	430235.8	6558556	350	90	-60	2	AC	0.001
LKA417	430185.8	6558456	350	90	-60	1	AC	0.001
LKA418	430210.8	6558456	350	90	-60	1	AC	0.001
LKA419	430235.8	6558456	350	90	-60	2	AC	0
LKA420	430260.8	6558456	350	90	-60	1	AC	0.012
LKA421	430285.8	6558456	350	90	-60	1	AC	0.003
LKA422	430310.8	6558456	350	90	-60	5	AC	0
LKA423	430335.8	6558456	350	90	-60	2	AC	0
LKA424	430360.8	6558456	350	90	-60	12	AC	0
LKA425	430385.8	6558456	350	90	-60	6	AC	0
LKA426	430635.8	6558456	350	90	-60	2	AC	0
LKA427	430660.8	6558456	350	90	-60	4	AC	0
LKA428	430685.8	6558456	350	90	-60	6	AC	0.001
LKA429	429935.8	6558556	350	90	-60	1	AC	0.001
LKA430	430720.8	6558456	350	90	-60	6	AC	0
LKA431	430735.8	6558456	350	90	-60	3	AC	0
LKA432	430760.8	6558456	350	90	-60	6	AC	0.014
LKA433	430785.8	6558456	350	90	-60	6	AC	0.001
LKA434	430810.8	6558456	350	90	-60	9	AC	0.005
LKA435	430835.8	6558456	350	90	-60	7	AC	0
LKA436	430860.8	6558456	350	90	-60	3	AC	0
LKA437	430885.8	6558456	350	90	-60	3	AC	0
LKA438	430285.8	6558256	350	90	-60	9	AC	0.001
LKA439	430310.8	6558256	350	90	-60	1	AC	
LKA440	430335.8	6558256	350	90	-60	3	AC	0
LKA441	430360.8	6558256	350	90	-60	1	AC	0
LKA442	430385.8	6558256	350	90	-60	5	AC	0
LKA443	430410.8	6558256	350	90	-60	7	AC	0.001
LKA444	430435.8	6558256	350	90	-60	10	AC	0
LKA445	430460.8	6558256	350	90	-60	3	AC	0
LKA446	430487.8	6558256	350	90	-60	6	AC	0
LKA447	431335.8	6557856	350	90	-60	6	AC	0.001
LKA448	431310.8	6557856	350	90	-60	12	AC	0.002
LKA449	431285.8	6557856	350	90	-60	12	AC	0.005
LKA450	431260.8	6557856	350	90	-60	9	AC	0
LKA451	431235.8	6557856	350	90	-60	8	AC	0

LKA452	431210.8	6557856	350	90	-60	1	AC	
LKA453	431185.8	6557856	350	90	-60	4	AC	0.001
LKA454	431160.8	6557856	350	90	-60	10	AC	0
LKA455	431135.8	6557856	350	90	-60	12	AC	0
LKA456	431110.8	6557856	350	90	-60	9	AC	0
LKA457	431085.8	6557856	350	90	-60	12	AC	0
LKA458	431060.8	6557856	350	90	-60	1	AC	0.001
LKA459	431035.8	6557856	350	90	-60	4	AC	0
LKA460	431010.8	6557856	350	90	-60	6	AC	0.001
LKA461	430985.8	6557856	350	90	-60	3	AC	0.001
LKA462	430960.8	6557856	350	90	-60	2	AC	0.002
LKA463	430935.8	6557856	350	90	-60	1	AC	0.002
LKA464	430910.8	6557856	350	90	-60	1	AC	0.003
LKA465	430885.8	6557856	350	90	-60	2	AC	0.003
LKA466	430860.8	6557856	350	90	-60	2	AC	0.005
LKA467	430835.8	6557856	350	90	-60	3	AC	0.001
LKA468	430810.8	6557856	350	90	-60	3	AC	0.013
LKA469	430785.8	6557856	350	90	-60	3	AC	0.001
LKA470	430735.8	6557856	350	90	-60	2	AC	0.005
LKA471	430685.8	6557856	350	90	-60	2	AC	0.013
LKA472	430635.8	6557856	350	90	-60	8	AC	0.003
LKA473	430585.8	6557856	350	90	-60	6	AC	0.002
LKA474	430535.8	6557856	350	90	-60	6	AC	0.002
LKA475	430487.8	6557856	350	90	-60	3	AC	0.003
LKA476	430435.8	6557856	350	90	-60	2	AC	0.004
LKA477	431335.8	6557756	350	90	-60	5	AC	0.002
LKA478	431310.8	6557756	350	90	-60	9	AC	0.008
LKA479	431285.8	6557756	350	90	-60	3	AC	0
LKA480	431260.8	6557756	350	90	-60	3	AC	0
LKA481	431235.8	6557756	350	90	-60	2	AC	0.001
LKA482	431210.8	6557756	350	90	-60	13	AC	0.001
LKA483	431185.8	6557756	350	90	-60	6	AC	0
LKA484	431160.8	6557756	350	90	-60	24	AC	0
LKA485	431135.8	6557756	350	90	-60	21	AC	0
LKA486	431085.8	6557756	350	90	-60	4	AC	0
LKA487	431060.8	6557756	350	90	-60	6	AC	0
LKA488	431035.8	6557756	350	90	-60	3	AC	0
LKA489	431010.8	6557756	350	90	-60	2	AC	0.004
LKA490	430985.8	6557756	350	90	-60	1	AC	0.002
LKA491	430960.8	6557756	350	90	-60	2	AC	0.001
LKA492	430935.8	6557756	350	90	-60	6	AC	0.002
LKA493	430935.8	6557656	350	90	-60	1	AC	0.001
LKA494	430960.8	6557656	350	90	-60	1	AC	0.003

LKA495	430985.8	6557656	350	90	-60	4	AC	0.002
LKA496	431010.8	6557656	350	90	-60	6	AC	0
LKA497	431035.8	6557656	350	90	-60	4	AC	0
LKA498	431060.8	6557656	350	90	-60	4	AC	0.005
LKA499	431085.8	6557656	350	90	-60	2	AC	0
LKA5	431410.8	6558756	350	90	-60	7	AC	0
LKA500	431110.8	6557656	350	90	-60	2	AC	0.001
LKA501	431135.8	6557656	350	90	-60	9	AC	0
LKA502	431160.8	6557656	350	90	-60	16	AC	0.002
LKA503	431185.8	6557656	350	90	-60	12	AC	0.001
LKA504	431210.8	6557656	350	90	-60	7	AC	0
LKA505	431235.8	6557656	350	90	-60	3	AC	0
LKA506	431260.8	6557656	350	90	-60	3	AC	0
LKA507	431285.8	6557656	350	90	-60	3	AC	0.001
LKA508	431335.8	6557656	350	90	-60	7	AC	0.002
LKA509	431385.8	6557656	350	90	-60	8	AC	0.003
LKA51	431310.8	6558356	350	90	-60	1	AC	0.001
LKA510	431435.8	6557556	350	90	-60	9	AC	0.002
LKA511	430935.8	6557556	350	90	-60	1	AC	
LKA512	430960.8	6557556	350	90	-60	1	AC	0.002
LKA513	430985.8	6557556	350	90	-60	2	AC	0.001
LKA514	431010.8	6557556	350	90	-60	4	AC	0.001
LKA515	431035.8	6557556	350	90	-60	4	AC	0.001
LKA516	431060.8	6557556	350	90	-60	2	AC	0.001
LKA517	431085.8	6557556	350	90	-60	4	AC	0.001
LKA518	431110.8	6557556	350	90	-60	10	AC	0.002
LKA519	431135.8	6557556	350	90	-60	3	AC	0.001
LKA52	431285.8	6558356	350	90	-60	9	AC	0.002
LKA520	431160.8	6557556	350	90	-60	4	AC	0.001
LKA521	431185.8	6557556	350	90	-60	5	AC	0
LKA522	431210.8	6557556	350	90	-60	15	AC	0.01
LKA523	431235.8	6557556	350	90	-60	16	AC	0.001
LKA524	431285.8	6557556	350	90	-60	7	AC	0.001
LKA525	431335.8	6557556	350	90	-60	6	AC	0.002
LKA526	431385.8	6557556	350	90	-60	4	AC	0.003
LKA527	431435.8	6557556	350	90	-60	12	AC	0.003
LKA528	431435.8	6557356	350	90	-60	1	AC	0.002
LKA529	431385.8	6557356	350	90	-60	4	AC	0.002
LKA53	431260.8	6558356	350	90	-60	1	AC	0.001
LKA530	431335.8	6557356	350	90	-60	15	AC	0.007
LKA531	431285.8	6557356	350	90	-60	18	AC	0.002
LKA532	431235.8	6557356	350	90	-60	3	AC	0.001
LKA533	431210.8	6557356	350	90	-60	12	AC	0.004

LKA534	431185.8	6557356	350	90	-60	4	AC	0.003
LKA535	431160.8	6557356	350	90	-60	3	AC	0.001
LKA536	431135.8	6557356	350	90	-60	1	AC	0.002
LKA537	431110.8	6557356	350	90	-60	8	AC	0.001
LKA538	431085.8	6557356	350	90	-60	2	AC	0
LKA539	431060.8	6557356	350	90	-60	3	AC	0
LKA54	431235.8	6558356	350	90	-60	2	AC	0.001
LKA540	431035.8	6557356	350	90	-60	10	AC	0.001
LKA541	431010.8	6557356	350	90	-60	6	AC	0
LKA542	430985.8	6557356	350	90	-60	6	AC	0.001
LKA543	430960.8	6557356	350	90	-60	3	AC	0
LKA544	430935.8	6557356	350	90	-60	9	AC	0.001
LKA545	430735.8	6558056	350	90	-60	7	AC	0.001
LKA546	430785.8	6558056	350	90	-60	2	AC	0.001
LKA547	430835.8	6558056	350	90	-60	3	AC	0
LKA548	430885.8	6558056	350	90	-60	6	AC	0.001
LKA549	430910.8	6558056	350	90	-60	12	AC	0.001
LKA55	431210.8	6558356	350	90	-60	3	AC	0.001
LKA550	430935.8	6558056	350	90	-60	16	AC	0.001
LKA551	430985.8	6558056	350	90	-60	3	AC	0.002
LKA552	431010.8	6558056	350	90	-60	6	AC	0.001
LKA553	431035.8	6558056	350	90	-60	6	AC	0.001
LKA554	431060.8	6558056	350	90	-60	8	AC	0.001
LKA555	431085.8	6558056	350	90	-60	1	AC	0.006
LKA556	431135.8	6558056	350	90	-60	3	AC	0.001
LKA557	430773.3	6557956	350	90	-60	2	AC	0.01
LKA558	430798.3	6557956	350	90	-60	2	AC	0.016
LKA559	430823.3	6557956	350	90	-60	4	AC	0.005
LKA56	431185.8	6558356	350	90	-60	3	AC	0.001
LKA57	431135.8	6558356	350	90	-60	4	AC	0.001
LKA58	431085.8	6558356	350	90	-60	1	AC	0.001
LKA59	431035.8	6558356	350	90	-60	1	AC	0.002
LKA6	431385.8	6558756	350	90	-60	5	AC	0
LKA60	431010.8	6558356	350	90	-60	1	AC	0.001
LKA61	430985.8	6558356	350	90	-60	1	AC	0.002
LKA62	430960.8	6558356	350	90	-60	1	AC	0.001
LKA63	430935.8	6558356	350	90	-60	1	AC	0.001
LKA64	430910.8	6558356	350	90	-60	1	AC	0.001
LKA65	430885.8	6558356	350	90	-60	1	AC	0.002
LKA66	430860.8	6558356	350	90	-60	1	AC	0.012
LKA67	430835.8	6558356	350	90	-60	2	AC	0.007
LKA68	430810.8	6558356	350	90	-60	6	AC	0.004
LKA69	430785.8	6558356	350	90	-60	4	AC	0.003

LKA7	431360.8	6558756	350	90	-60	8	AC	0.001
LKA70	430735.8	6558356	350	90	-60	6	AC	0.011
LKA71	430710.8	6558356	350	90	-60	1	AC	0.006
LKA72	430685.8	6558356	350	90	-60	3	AC	0.024
LKA73	430660.8	6558356	350	90	-60	1	AC	0.005
LKA74	430635.8	6558356	350	90	-60	1	AC	0.006
LKA75	430610.8	6558356	350	90	-60	1	AC	0.001
LKA76	430585.8	6558356	350	90	-60	1	AC	0.003
LKA77	430585.8	6558356	350	90	-60	1	AC	0.001
LKA78	430560.8	6558356	350	90	-60	2	AC	0.001
LKA79	430535.8	6558356	350	90	-60	1	AC	0.003
LKA8	431335.8	6558756	350	90	-60	14	AC	0.001
LKA80	430510.8	6558356	350	90	-60	1	AC	0.001
LKA81	430485.8	6558356	350	90	-60	1	AC	0.001
LKA82	430460.8	6558356	350	90	-60	1	AC	0.001
LKA83	430435.8	6558356	350	90	-60	1	AC	0.001
LKA84	430410.8	6558356	350	90	-60	5	AC	0.001
LKA85	430385.8	6558356	350	90	-60	4	AC	0.002
LKA86	430360.8	6558356	350	90	-60	2	AC	0.002
LKA87	430335.8	6558356	350	90	-60	2	AC	0.03
LKA88	430310.8	6558356	350	90	-60	2	AC	0.001
LKA89	430285.8	6558356	350	90	-60	2	AC	0.001
LKA9	431335.8	6558731	350	90	-60	5	AC	0
LKA90	430260.8	6558356	350	90	-60	5	AC	0.006
LKA91	430235.8	6558356	350	90	-60	5	AC	0.002
LKA92	430185.8	6558356	350	90	-60	1	AC	0
LKA93	430135.8	6558356	350	90	-60	1	AC	0.002
LKA94	430535.8	6558381	350	90	-60	1	AC	0.001
LKA95	430535.8	6558406	350	90	-60	4	AC	0.002
LKA96	430535.8	6558431	350	90	-60	2	AC	0.001
LKA97	430535.8	6558456	350	90	-60	7	AC	0.001
LKA98	430535.8	6558481	350	90	-60	1	AC	0.001
LKA99	430535.8	6558506	350	90	-60	1	AC	0.001
RURC001	425679	6563296	331	45.505	-60	48	RC	0.03
RURC002	425697	6563307	331	45.505	-60	48	RC	0.02
RURC003	425714	6563319	331	45.505	-60	48	RC	0.11
RURC004	425733	6563329	331	45.505	-60	48	RC	0.08
RURC005	425750	6563340	331	45.505	-60	48	RC	0.99
RURC006	425924	6563105	329	45.505	-60	48	RC	0
RURC007	425937	6563122	329	45.505	-60	48	RC	0.07
RURC008	425949	6563136	330	45.505	-60	48	RC	0.06
RURC009	425987	6563016	328	45.505	-60	48	RC	0
RURC010	425992	6563026	328	45.505	-60	48	RC	2.22

RURC011	426103	6563134	334	220	-60	102	RC	0.24
RURC012	426076	6563101	330	220	-60	108	RC	0.32
SLAC024	434440	6557160	350	270	-60	27	AC	0.006
SLAC025	434520	6557160	350	270	-60	35	AC	0.012
SLAC026	434600	6557160	350	270	-60	40	AC	0.008
SLAC027	434680	6557160	350	270	-60	22	AC	0.004
SLAC028	434760	6557160	350	270	-60	21	AC	0.005
SLAC029	434840	6557160	350	270	-60	13	AC	0.005
TR008	429903.2	6565707	380	0.505	-90	8	RAB	0.002
TR009	430002.2	6565705	380	0.505	-90	8	RAB	0.001

JORC Code, 2012 Edition, Table 1
Section 1: Sampling Techniques and Data

CRITERIA	EXPLANATION	COMMENTARY
Sampling techniques	• Nature and quality of sampling (eg cut channels, random chips, or specific specialised industry standard measurement tools appropriate to the minerals under investigation, such as down hole gamma sondes, or handheld XRF instruments, etc). These examples should not be taken as limiting the broad meaning of sampling. • Include reference to measures taken to ensure sample representivity and the appropriate calibration of any measurement tools or systems used. • Aspects of the determination of mineralisation that are Material to the Public Report. In cases where 'industry standard' work has been done this would be relatively simple (eg 'reverse circulation drilling was used to obtain 1m samples from which 3kg was pulverised to produce a 30g charge for fire assay'). In other cases more explanation may be required, such as where there is coarse gold that has inherent sampling problems. Unusual commodities or mineralisation types (eg submarine nodules) may warrant disclosure of detailed information.	• Reverse Circulation drilling collects a 1m bulk sample. Sampling is then composited into 4m composites for fire assay purpose. Anomalous intercepts are then sub assayed to their 1m sample. • Air Core drilling collects a 1m bulk sample. Sampling is then composited into 4m composites for fire assay purpose. Anomalous intercepts are then sub assayed to their 1m sample. • Rotary Air Blast Drilling collects a 1m bulk sample. Sampling is then composited into 4m composites for fire assay purpose.
Drilling techniques	• Drill type (eg core, reverse circulation, open-hole hammer, rotary air blast, auger, Bangka, sonic, etc) and details (eg core diameter, triple or standard tube, depth of diamond tails, face-sampling bit or other type, whether core is oriented and if so, by what method, etc).	• Historic results reported include drilling by Reverse Circulation (RC), Air Core (AC) and Rotary Air Blast (RAB). • The drill type has been specified in the appropriate collar table.
Drill sample recovery	• Method of recording and assessing core and chip sample recoveries and results assessed. • Measures taken to maximise sample recovery and ensure representative nature of the samples. • Whether a relationship exists between sample recovery and grade and whether sample bias may have occurred due to preferential loss/gain of fine/coarse material.	• Results reported are historic and ORE has relied upon public domain data reported by previous project holders. • Recovery was measured/commented in sample logs. • No sample bias relationship has been identified.
Logging	• Whether core and chip samples have been geologically and geotechnically logged to a level of detail to support appropriate Mineral Resource estimation, mining studies and metallurgical studies.	• Results reported are historic and ORE has relied upon public domain data reported by previous project holders.

	• Whether logging is qualitative or quantitative in nature. Core (or costean, channel, etc) photography. • The total length and percentage of the relevant intersections logged.	• Drill holes have been lithologically logged by geologists in the field by respective historic explorers • Lithological data has been compiled. Logging is a qualitative nature. • Primary lithology has been recorded. Not all drill logs include data such as oxidation, texture and structure.
Sub-sampling techniques and sample preparation	• If core, whether cut or sawn and whether quarter, half or all core taken. • If non-core, whether riffled, tube sampled, rotary split, etc and whether sampled wet or dry. • For all sample types, the nature, quality and appropriateness of the sample preparation technique • Quality control procedures adopted for all sub-sampling stages to maximise representivity of samples. • Measures taken to ensure that the sampling is representative of the in-situ material collected, including for instance results for field duplicate/second-half sampling. • Whether sample sizes are appropriate to the grain size of the material being sampled.	• Sampling of drill chips included compositing by spear sample on 4m composites. • Single metre samples were riffle split to obtain an approximate 3kg sample.
Quality of assay data and laboratory tests	• The nature, quality and appropriateness of the assaying and laboratory procedures used and whether the technique is considered partial or total. • For geophysical tools, spectrometers, handheld XRF instruments, etc, the parameters used in determining the analysis including instrument make and model, reading times, calibrations factors applied and their derivation, etc. • Nature of quality control procedures adopted (eg standards, blanks, duplicates, external laboratory checks) and whether acceptable levels of accuracy (i.e. lack of bias) and precision have been established.	The Historic data represented in this announcement was culminated from the exploration work conducted the following parties. • Silverlake Resource, A no. 114067, 97728, Fire Assay AAS and Aqua Regia digest methods at Genalysis Laboratory Perth lab codes, B_AAS, B_OES, B_ETA, B_SAAS, B5_SAAS, B5_AAS • Place Dome, A no. 66730, Fire Assay AAS, ALS laboratories • Aurion Gold, A no. 65396 Aqua Regia with AAS at Genalysis Laboratories and Fire Assay with AAS finish at ALS laboratories. • Riversgold, A no. 115198, Aqua Regia Digest with ICP-MS finish, at Intertek laboratories, lab code AR_ICPMS, Photon assay at Minanalytical, and Fire Assay at Nagrom.
Verification of sampling and assaying	• The verification of significant intersections by either independent or alternative company personnel. • The use of twinned holes. • Documentation of primary data, data entry procedures, data verification, data storage (physical and electronic) protocols. • Discuss any adjustment to assay data.	• No independent verification has been conducted • Field data is imported to the ORE geochemistry database. • No adjustments are made to assay data
Location of data points	• Accuracy and quality of surveys used to locate drill holes (collar and down-hole surveys), trenches, mine workings and other locations used in Mineral Resource estimation. • Specification of the grid system used.	• Drill Holes were located utilising a hand held GPS with a accuracy +/-5m and via local gridding with later transformation of local grid values. • All drill hole collar information has been transformed to UTM MGA 94 Zone 51

	• Quality and adequacy of topographic control.	• Geospatial grid information is represented in UTM MGA 94 Zone 51
Data spacing and distribution	• Data spacing for reporting of Exploration Results. • Whether the data spacing and distribution is sufficient to establish the degree of geological and grade continuity appropriate for the Mineral Resource and Ore Reserve estimation procedure(s) and classifications applied. • Whether sample compositing has been applied.	• Hole spacing ranges from 80 - 200m on drill lines ranging from 80-500m. • This data spacing and nature of regional exploration drilling is appropriate for identifying continuous and non-continuous geochemical anomalies. Further exploration will refine larger anomalies.
Orientation of data in relation to geological structure	• Whether the orientation of sampling achieves unbiased sampling of possible structures and the extent to which this is known, considering the deposit type. • If the relationship between the drilling orientation and the orientation of key mineralised structures is considered to have introduced a sampling bias, this should be assessed and reported if material.	• Drilling has mostly been conducted on E/W and NE/SW grid lines. Geological units in the region have a dominantly N-S to NW-SE strike. As such the NE/SW and E-W drilling provides relative oblique interceptions.
Sample security	• The measures taken to ensure sample security.	• Results reported are historic and FBM has relied upon public domain data reported by previous project holders. • FBM has not located historic data relating to sample security
Audits or reviews	• The results of any audits or reviews of sampling techniques and data.	No independent audit or review has been undertaken.

Section 2: Reporting of Exploration Results

CRITERIA	EXPLANATION	COMMENTARY
Mineral tenement and land tenure status	• Type, reference name/number, location and ownership including agreements or material issues with third parties such as joint ventures, partnerships, overriding royalties, native title interests, historical sites, wilderness or national park and environmental settings. • The security of the tenure held at the time of reporting along with any known impediments to obtaining a licence to operate in the area.	**The Randalls Project consists of 7 Exploration leases.** • Granted leases are E 25/596, and ELA's are E25/649, E25/654, E25/670, E25/671, E25/660 and E28/3567. • ORE holds a six month option agreement over the tenements which are currently held by Miramar Resources, upon exercise of the option agreement the project will be transferred 100% to ORE's elected subsidiary. • ORE holds a 12 month option over E25/660 with Wilding, upon exercise of the option agreement the project will be transferred 100% to ORE's elected subsidiary. • Upon exercise of the option agreement with Miramar Resources Ltd, Miramar will retain a 1% NSR over E25/596, and ELA's are E25/649, E25/654, E25/670, E25/670 and E28/3567. • Tenements E25/596 and E25/660 encroaches the Randalls Timber Reserve, exploration within the reserve will require an approved Reserve Activity Management Plan.

		• Tenements which are in application require a Heritage Protection Agreement with the relevant Native Title Party before they can be progressed to grant. ORE has commenced negotiations regarding a HPA with all relevant NTP's. • The tenements are in good standing and no other known impediments exist.
Exploration done by other parties	Acknowledgment and appraisal of exploration by other parties.	The Historic data represented in this announcement was culminated from the exploration work conducted the following parties. • Silverlake Resource, A no. 114067, 97728, Fire Assay AAS and Aqua Regia digest methods at Genalysis Laboratory Perth lab codes, B_AAS, B_OES, B_ETA, B_SAAS, B5_SAAS, B5_AAS • Placer Dome, A no. 66730, Fire Assay AAS, ALS laboratories • Aurion Gold, A no. 65396 Aqua Regia with AAS at Genalysis Laboratories and Fire Assay with AAS finish at ALS laboratories. • Riversgold, A no. 115198, Aqua Regia Digest with ICP-MS finish, at Intertek laboratories, lab code AR_ICPMS, Photon assay at Minanalytical, and Fire Assay at Nagrom.
Geology	Deposit type, geological setting and style of mineralisation.	• The Randalls project is prospective for oxide, lode and structurally hosted gold mineralisation hosted within Archean aged greenstone lithologies. The project is also prospective for Lithium, Caesium, Tantalum (LCT) enriched pegmatites which intrudes older Archean aged greenstone lithologies.
Drill hole Information	• A summary of all information material to the understanding of the exploration results including a tabulation of the following information for all Material drill holes: • easting and northing of the drill hole collar • elevation or RL (Reduced Level – elevation above sea level in metres) of the drill hole collar • dip and azimuth of the hole • down hole length and interception depth • hole length. • If the exclusion of this information is justified on the basis that the information is not Material and this exclusion does not detract from the understanding of the report, the Competent Person should clearly explain why this is the case.	• Drill Hole collar tables including location, height and drill direction have been included. (Table 2). • Maximum Au assay has been represented in the maps. This data is included in the collar table • Significant intercept assay data has been tabled. (Table1)
Data aggregation methods	• In reporting Exploration Results, weighting averaging techniques, maximum and/or minimum grade truncations (eg cutting of high grades) and cut-off grades are usually Material and should be stated.	• Maximum down hole gold assays have been included in maps. Cutoff ranges are shown in legends • Significant intercepts are considered as intercepts >0.1g/t Au and include up to 2m

	• Where aggregate intercepts incorporate short lengths of high-grade results and longer lengths of low-grade results, the procedure used for such aggregation should be stated and some typical examples of such aggregations should be shown in detail. • The assumptions used for any reporting of metal equivalent values should be clearly stated.	internal dilution. This is considered a significant intercept for first pass drilling technique such as RAB and AC or deeper RC and Diamond. a.
Relationship between mineralisation widths and intercept lengths	• These relationships are particularly important in the reporting of Exploration Results. • If the geometry of the mineralisation with respect to the drill hole angle is known, its nature should be reported. • If it is not known and only the down hole lengths are reported, there should be a clear statement to this effect (eg 'down hole length, true width not known').	• All results are reported as down hole length only. Mineralisation is interpreted as flat/sub horizontal lodes however geological understanding is still insufficient and further drilling planned by FBM aims to address the uncertainty.
Diagrams	Appropriate maps and sections (with scales) and tabulations of intercepts should be included for any significant discovery being reported These should include, but not be limited to a plan view of drill hole collar locations and appropriate sectional views.	Relevant diagrams have been included within the announcement.
Balanced reporting	Where comprehensive reporting of all Exploration Results is not practicable, representative reporting of both low and high grades and/or widths should be practiced to avoid misleading reporting of Exploration Results.	• Assay data has been represented for all holes drilled in the project area.
Other substantive exploration data	Other exploration data, if meaningful and material, should be reported including (but not limited to): geological observations; geophysical survey results; geochemical survey results; bulk samples – size and method of treatment; metallurgical test results; bulk density, groundwater, geotechnical and rock characteristics; potential deleterious or contaminating substances.	No other substantive data exists.
Further work	• The nature and scale of planned further work (eg tests for lateral extensions or depth extensions or large-scale step-out drilling). • Diagrams clearly highlighting the areas of possible extensions, including the main geological interpretations and future drilling areas, provided this information is not commercially sensitive.	• FBM plans to conduct further target generative exploration including geophysical review, surface sampling and data processing and modelling. • Refer to figures/diagrams in the main body of text.