23 NOVEMBER 2026

ASX Announcement

HIGH-GRADE TUNGSTEN AT BADJA GOLD PROJECT

HIGHLIGHTS

- **High-grade tungsten** mineralisation confirmed at Monte Cristo and Water Tank within Catalina's Badja Gold Project, highlighting a critical mineral exploration opportunity.
- **Significant historical high-grade tungsten intercepts** confirmed through a review of previous tungsten-specific fusion re-assaying results, including:
    - 6m @ 0.68% WO_3 from 58m, incl. **1m @ 3.22% WO_3** from 59m (21MC002)
    - **1m @ 1.36% WO_3** from 36m to end of hole (23BAC190), open at depth
    - 4m @ 0.55% WO_3 from 8m, incl. **1m @ 1.17% WO_3** from 9m (23BAC080)
    - 3m @ 0.60% WO_3 from 121m, incl. **1m @ 1.25% WO_3** from 122m (21MC007)
    - **1m @ 1.05% WO_3** from 119m and 2m @ 0.71% WO_3 from 124m (21MC025)
- **Substantial untested tungsten upside**, with only 44 historic samples subjected re-assay by fusion. Historical use of four-acid digestion may have understated tungsten grades.
- Approximately **1.5 km prospective tungsten corridor at Monte Cristo** providing an additional target for future exploration.
- **Potential for an intrusion-related tungsten mineralising event** at Monte Cristo, suggesting an additional mineralisation opportunity beyond the established gold system.
- **Gold resource expansion remains Catalina's immediate priority**, underpinned by Badja's existing JORC 2012 Mineral Resource Estimate of 90,358oz Au (1.11Mt @ 2.52g/t Au)[1] across four deposits. Drilling scheduled for January 2027 will target extensions to existing gold mineralisation and resource growth.
- **Maiden tungsten MRE firmly in focus,** with Catalina advancing a comprehensive independent review of historical drilling and assay data to define the resource and establish the requirements for JORC 2012-compliant estimation.

Catalina Resources Limited (ASX: CTN) ("Catalina" or the "Company") is pleased to report the identification of high-grade tungsten mineralisation following a review of historical exploration data at its recently acquired Badja Gold Project in Western Australia's Mid-West region.

The review identified historical tungsten intercepts of up to **1m @ 3.22% WO_3** at Monte Cristo, combined with surface geochemistry defining a **1.5km prospective corridor**.

Only 44 historical samples have undergone tungsten-specific fusion re-assaying, with much of the historical database analysed using methods that may under-report tungsten. This provides an opportunity for further evaluation of the project's tungsten prospectivity through targeted assessment of existing exploration data and samples.

The tungsten results represent an additional exploration opportunity within Badja, complementing Catalina's primary strategy of expanding the project's existing **90,358oz JORC 2012 gold resource**.

The Company's immediate operational priority remains its planned January 2027 drilling programme, targeting resource growth at Gnows Nest and Monte Cristo.

Managing Director, Mr Jade Smith commented:

"The identification of high-grade tungsten mineralisation at Badja adds a significant new dimension to the project's exploration potential, with historical results of up to 3.22% WO_3 and an approximately 1.5km prospective corridor.

What makes this opportunity particularly compelling is how little of the historical drilling has been properly assessed for tungsten. Just 44 samples have undergone tungsten-specific fusion analysis, with much of the historical drilling analysed using methods that may under-report tungsten. The high-grade results identified from such limited testing highlight the substantial upside that remains to be evaluated.

Our next step is to systematically review the existing drilling and assay database with the objective being a maiden tungsten Mineral Resource Estimate. This provides a clear pathway to evaluating the scale of the opportunity and identifying any additional work required to advance it.

Less than two weeks since acquiring Badja, we have commenced a Scoping Study, advanced preparations for our January 2027 drilling programme and identified further exploration opportunities.

We are moving quickly and delivering against the priorities established at acquisition. Our immediate focus remains expanding Badja's existing 90,358-ounce gold resource and advancing the project towards development, while systematically assessing the additional value tungsten may offer."

BADJA GOLD PROJECT

The Badja Project lies about 390 km NNE of Perth within the Yalgoo–Singleton Greenstone Belt (YGB) of the Murchison Domain, Youanmi Terrane and Yilgarn Craton.

Locally the belt is attenuated between the Badja and Walgardy granitoid batholiths. The belt comprises amphibolite-grade mafic, ultramafic and felsic volcanic and intrusive rocks, clastic sediments and BIF–chert. It is surrounded and intruded by multiple generations of granite (2.67–2.60 Ga) and by granite–gneiss complexes of interleaved greenstone and granite.

The crustal-scale Mougooderra Shear Zone is interpreted to trend through the eastern part of the project.

Badja hosts an existing JORC 2012 Mineral Resource Estimate (MRE) of **1.11Mt @ 2.52g/t Au for 90,358oz of contained gold** across four deposits, providing an established resource base for Catalina's planned exploration and development activities.

The Gnows Nest and Monte Cristo deposits also host a conceptual gold Exploration Target of approximately **0.8–1.7Mt @ 4.4–5.7g/t Au for 109,000–303,000oz**, highlighting opportunities for further resource growth, subject to additional drilling and geological evaluation.

Exploration Target Cautionary Statement
The potential quantity and grade of the Exploration Target are conceptual in nature. There has been insufficient exploration to estimate a Mineral Resource in the areas covered by the Exploration Target, and it is uncertain whether further exploration will result in the estimation of a Mineral Resource.

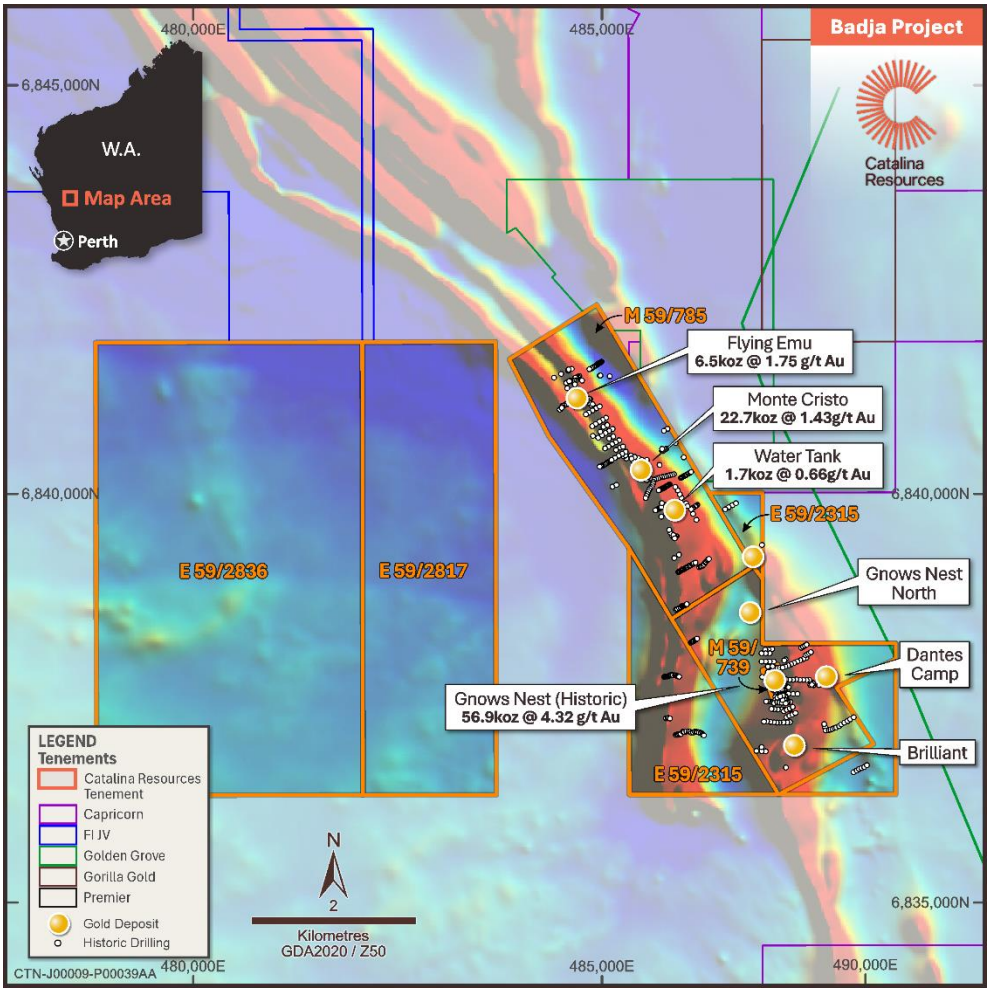

Figure 1: Badja Gold Project tenements, Mineral Resource deposits, prospects and historical drilling

TUNGSTEN OPPORTUNITY AT MONTE CRISTO

Historical drilling at Monte Cristo and along a 2.5km strike corridor has identified **significant tungsten mineralisation** (Figure 2 and Table 1) along the same structures that host gold mineralisation plus tungsten in the porphyry granite to the west.

At Monte Cristo the tungsten and gold occupy the same structures, but the grades do not correlate: several of the strongest tungsten intervals carry little gold, while the most gold-rich intervals carry only moderate tungsten. It indicates the tungsten is unlikely to be a by-product of the gold system and was instead introduced by a separate mineralising event, most probably related to a granitic intrusion.

Tungsten occurring within altered granitic rocks in one hole, a bismuth-tin-molybdenum pathfinder signature in soils, and the untested granite-schist contact west of Monte Cristo all point the same way. Potentially, Badja hosts **two distinct mineral systems** rather than one, with the tungsten having its own geometry, its own targets and, critically, **a source that has not yet been located**.

Reported intersections (> 0.5% WO_3) within the Monte Cristo corridor:

- **3m @ 0.51% WO_3** from 58m (21MC001);
- **6m @ 0.68% WO_3** from 58m (21MC002), including **1m @ 3.22% WO_3** from 59m;
- **1m @ 1.07% WO_3** from 99m (21MC004);
- **3m @ 0.60% WO_3** from 121m (21MC007), including **1m @ 1.25% WO_3** from 122m;
- **1m @ 1.05% WO_3** from 119m (21MC025);

- **2m @ 0.71% WO_3** from 124m (21MC025);
- **1m @ 1.36% WO_3** from 36m to EOH (23BAC190);
- **4m @ 0.55% WO_3** from 8m (23BAC080), including **1m @ 1.17% WO_3** from 9m.

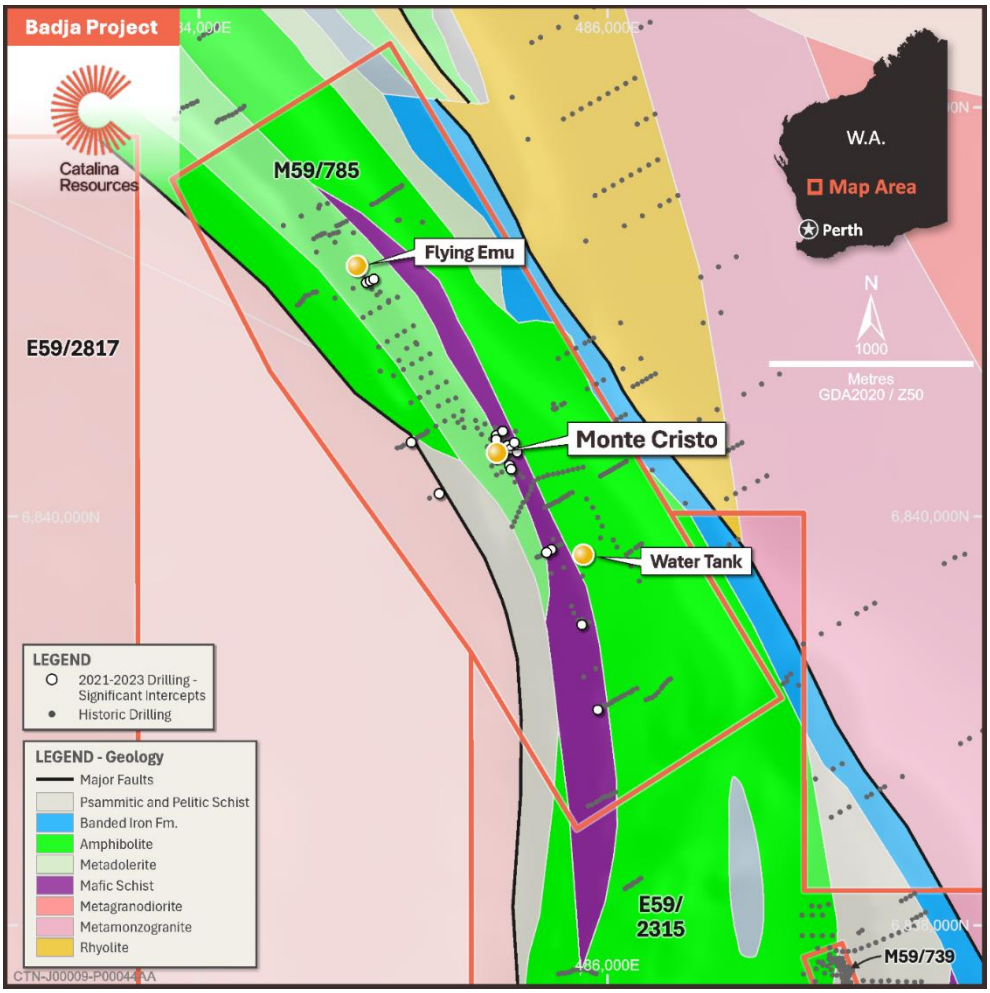

Figure 2: Geological Map showing drillholes with > 0.1 % WO_3 reported (fusion samples only).

TUNGSTEN MINERALISATION MODEL

Tungsten and gold share the same structures and mafic–BIF contact. The highest-grade tungsten intervals carry low gold (e.g. **1m @ 3.22% WO_3** with 0.4 g/t Au in 21MC002, and **1m @ 1.36% WO_3** with <0.01 g/t Au in 23BAC190), suggesting tungsten was introduced by a separate, possibly intrusion-related, event. Therefore, there is **potential for a second broader mineral system to be discovered** outside of the gold occurrence.

At Monte Cristo in 22MC043, the **1m @ 0.40% WO_3** interval from 80m lies within granite intersected from about 72m downhole. The granite carries elevated Mo (13–35 ppm), W and Bi and is overlain by a sulphidic Bi–Te–W contact zone (64–72m) with no gold, consistent with granite-derived fluids. However, the granite is unfractionated, unlike those typically associated with tin–tungsten in the Yilgarn, and the model will be tested, initially, by field mapping and whole-rock geochemistry.

Mt Mulgine, about 70km; to the south, is described by Tungsten Mining NL as an Archaean porphyry W–Mo–Au–Ag system, with stratigraphy comprising mafic to ultramafic amphibolites with several narrow BIF units, which act as marker horizons This style of mineralisation and host stratigraphy makes Mt Mulgine a potential analogue for Badja.

MONTE CRISTO

Monte Cristo lies in an attenuated, NW-trending segment of the Archaean Yalgoo–Singleton greenstone belt, where intense transpressional shearing is focused on the contact between a massive BIF unit and mafic volcanics and metasediments. The structure extends from the complex structural flexure centred on the Gnows Nest gold mine.

Tungsten mineralisation is hosted by mafic basalt, mafic schist, banded iron formation and, locally, porphyritic and granitic rocks. Mineralised intervals of 1 to 6 m (downhole) are commonly associated with quartz ± carbonate veining, shearing, pyrite and magnetite, and scheelite was identified visually in some intervals during logging. In 22MC043, tungsten (**1m @ 0.40% WO_3** from 80m) occurs in magnetite-altered porphyritic and granitic rocks with minor pyrite and trace scheelite.

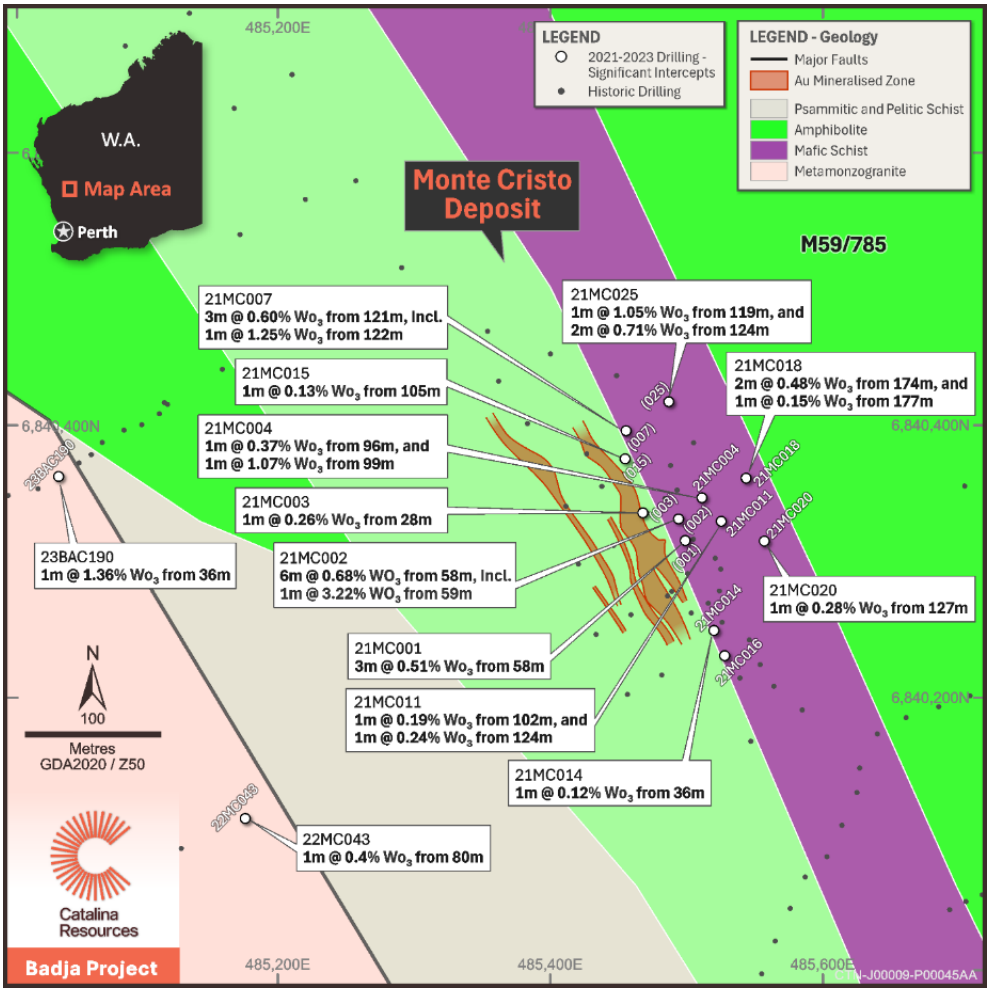

Figure 3: Geological Map at Monte Cristo deposit showing drillholes with > 0.1 % WO_3 reported (fusion samples only) in relation to the gold mineralisation.

Tungsten and gold occur along the same structures at the contact between mafic rocks and BIF (Figure 3) within the main Monte Cristo deposit (Table 1). For example, drillholes to the west of Monte Cristo, in the granite, 23BAC190 ended in mineralisation (**1m @ 1.36% WO_3** from 36m to end of hole), about 270 m northwest of 22MC043 along the trend of the mapped shear zone (Figure 3). Neither holes contained gold.

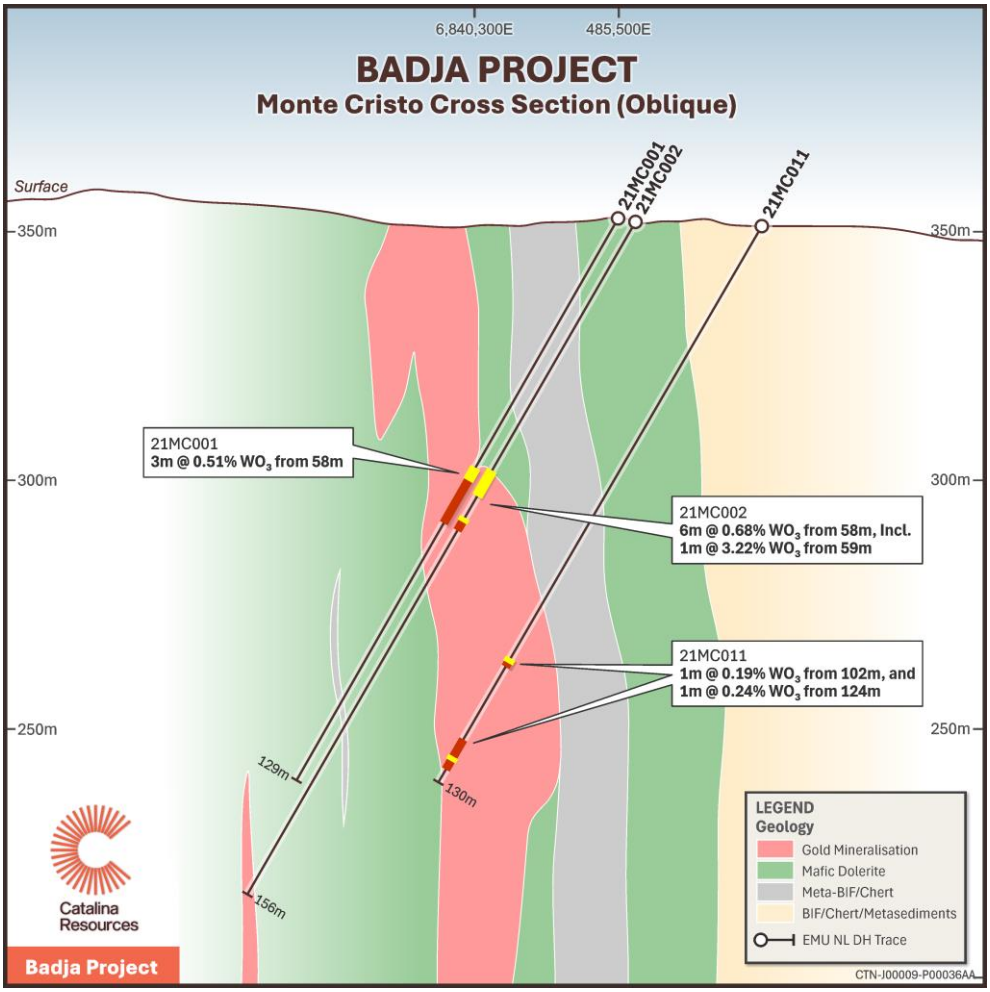

Figure 4: Geological Cross section Monte Cristo illustrating the relationship between gold and tungsten mineralisation.

MONTE CRISTO CORRIDOR TARGETS

Combining all available datasets (historical drilling, magnetics, geological mapping and surface geochemistry) a **robust 1.5km prospective corridor** has been identified for field reconnaissance and exploration.

The two drillholes into the granite together with W–Bi–Sn–Mo soil anomalism (Figure 5) define the corridor that warrants exploration **outside the known gold resource**. In the east of Monte Cristo, where the shear zone cuts the BIF, an As–Bi–Mo–Sb soil anomaly indicates a **combined gold-tungsten targe**t that will be followed up as part of future exploration activities including rock chip sampling and detailed project-scale mapping to identify prospective scheelite-bearing lithologies.

Selected maps are shown in Figure 5 to highlight areas anomalous in tungsten and its pathfinders. Bismuth, tin and molybdenum are used as pathfinders for a granite-related tungsten system, and arsenic and antimony as pathfinders for orogenic gold. The Emu NL soils were analysed by aqua regia digest (ALS AuME-TL43), which is a partial digest for tungsten, accordingly soil **W values are likely to understate tungsten content** and are interpreted together with the pathfinders.

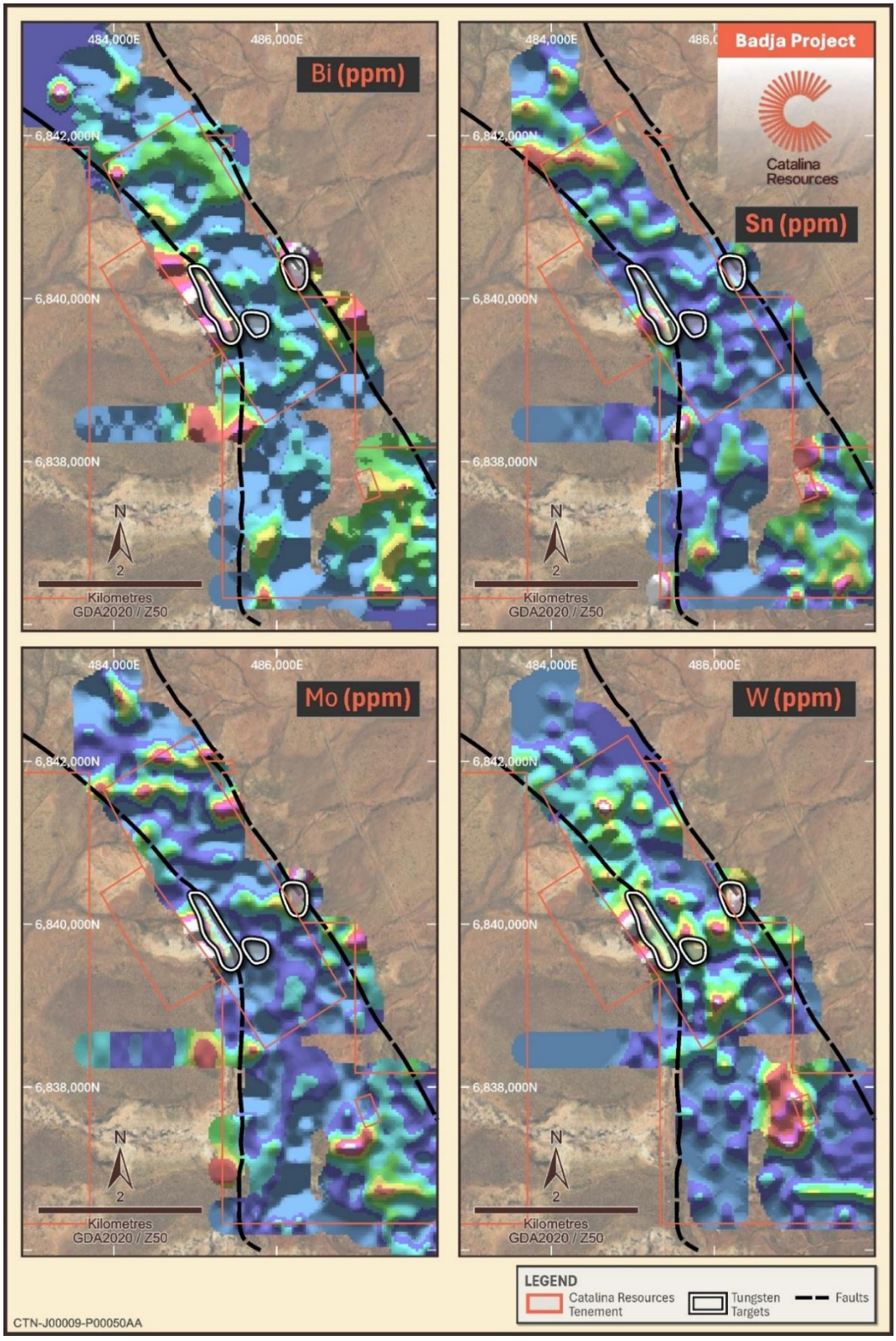

Figure 5: Selected geochemical anomaly maps and tungsten targets for field follow up at Monte Cristo. Sugden Geoscience compiled merged element maps from all open-file surface geochemistry and the Emu NL soil data.

Prospective Services reprocessed open-file airborne magnetic data for the Badja Project. Reduced-to-pole TMI imagery shows the project greenstones as a narrow NNW-trending magnetic belt between magnetically quiet granitoids, with linear magnetic highs corresponding to BIF–chert units and magnetite-bearing mafic units. Within the Monte Cristo corridor the belt narrows and flexes from NNW to N, and at Monte Cristo the magnetic units are thinned and discontinuous. This is interpreted as a zone of high strain at the narrowest part of the greenstone belt, hosting the gold and tungsten

mineralisation intersected to date (Figure 6). This zone of high strain indicates **favourable settings for mineralisation.**

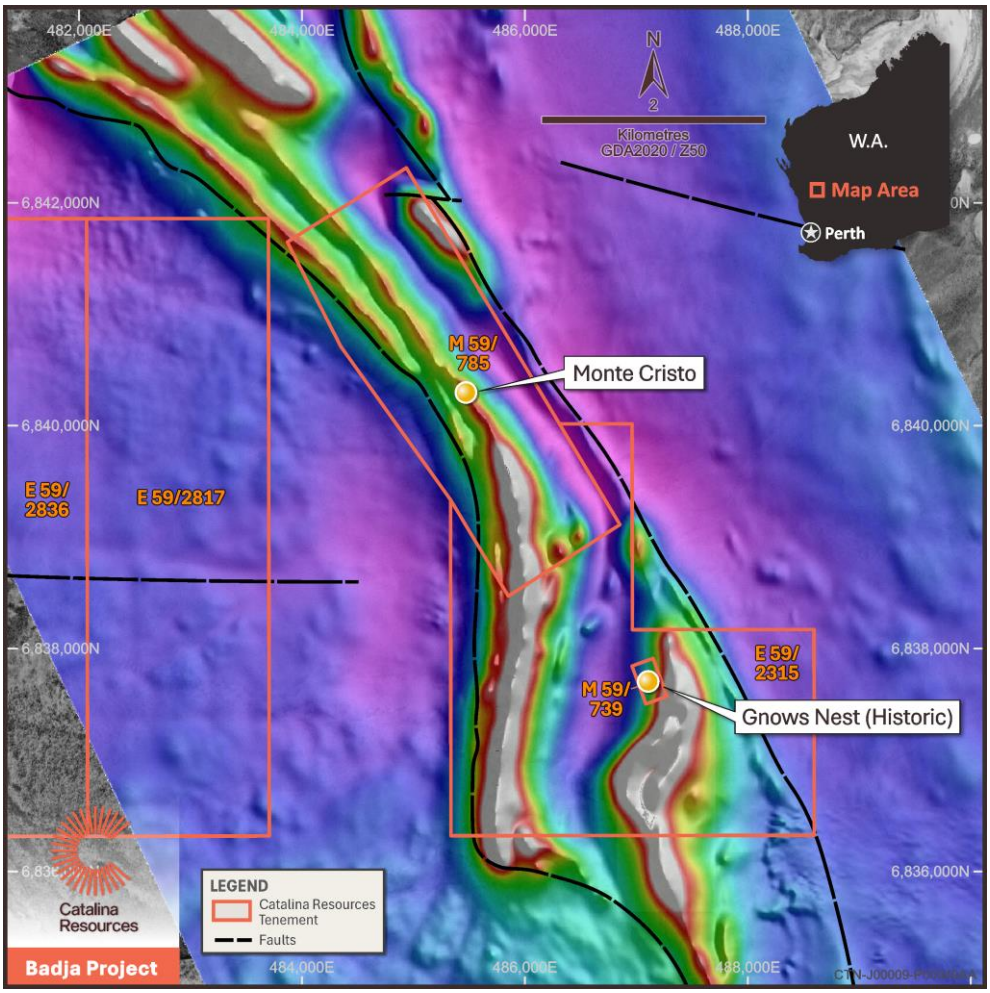

Figure 6: Reduced-to-pole TMI magnetics, Badja Project. The magnetic high narrows and bends northwest at Monte Cristo, interpreted as a high-strain zone.

Table 1: Significant intercepts from Monte Cristo, Emu and Water Tank with Tungsten values reported following fusion analysis.

Deposit	Hole ID		From (m)	To (m)	Interval (m)	WO_3%	Au ppm	Observed geology (logging)
Monte Cristo	21MC001		58	61	3	0.51	1.84	Mafic basalt with ~10% quartz veining, associated ~5% pyrite, and locally brecciated quartz with possible sericite alteration.
Monte Cristo	21MC002		58	64	6	0.68	0.78	Brecciated quartz vein zone (~80% quartz) hosted within mafic schist, with little to no sulphide mineralisation.
Monte Cristo		incl.	59	60	1	3.22	0.4	
Monte Cristo	21MC003		28	29	1	0.26	1.9	Laminated banded iron formation
Monte Cristo	21MC004		96	97	1	0.37	0.04	Mafic schist with 5–10% quartz-carbonate veining and minor disseminated pyrite (~2% locally).
Monte Cristo	21MC004		99	100	1	1.07	0.25	

Table 1: Significant intercepts from Monte Cristo, Emu and Water Tank with Tungsten values reported following fusion analysis.

Deposit	Hole ID		From (m)	To (m)	Interval (m)	WO_3%	Au ppm	Observed geology (logging)
Monte Cristo	21MC007		121	124	3	0.6	3.82	Altered banded iron formation and mafic unit with up to 40% quartz veining and 5% stringer pyrite.
Monte Cristo		incl.	122	123	1	1.25	6.01	
Monte Cristo	21MC011		102	103	1	0.19	1.3	Banded iron formation with ~20% quartz-carbonate veining and ~3% pyrite, including stringer and disseminated pyrite
Monte Cristo	21MC011		124	125	1	0.24	6.42	Laminated banded iron formation with ~0.5% pyrite stringer sulphides.
Monte Cristo	21MC014		36	37	1	0.12	3.69	Shear-hosted quartz vein zone comprising approximately 90% quartz veining within mafic schist.
Monte Cristo	21MC015		105	106	1	0.13	1.66	Massive basalt hosting trace quartz-carbonate veining (<1%), disseminated pyrite (~2%) and minor magnetite.
Monte Cristo	21MC018		174	176	2	0.48	2.12	Banded iron formation hosting pyrite-mineralised brecciated quartz veins.
Monte Cristo	21MC018		177	178	1	0.15	1.44	Banded iron formation hosting pyrite-mineralised brecciated quartz veins.
Monte Cristo	21MC020		127	128	1	0.28	1.15	Weakly veined mafic schist containing minor quartz-carbonate stringers.
Monte Cristo	21MC025		119	120	1	1.05	0.35	Moderately foliated mafic schist hosting ~10% quartz-carbonate veining.
Monte Cristo	21MC025		124	126	2	0.71	3.9	Strongly sheared mafic schist hosting ~60% quartz-carbonate veining with associated pyrite.
Monte Cristo	22MC043		80	81	1	0.4	N/A	Magnetite-altered porphyry and granitic lithologies with minor pyrite and trace scheelite mineralisation.
Monte Cristo	23BAC190		36	37	1	1.36	0.04	Not logged. (EOH)
Flying Emu	22FERC001		45	46	1	0.3	2.9	Intense quartz veining in a brecciated, silicified shear zone hosted by mafic schist, with associated disseminated magnetite. Quartz vein in mafic schist
Flying Emu	22FERC002		60	64	4	0.27	1.22	Scheelite-bearing quartz vein mineralisation hosted within altered mafic basalt, with up to 5% visible scheelite and associated disseminated pyrite
Flying Emu	22FERC008		95	96	1	0.28	7.34	Silicified banded iron formation hosting quartz veining 10% with disseminated and stringer pyrite.

Table 1: Significant intercepts from Monte Cristo, Emu and Water Tank with Tungsten values reported following fusion analysis.								
Deposit	Hole ID		**From (m)**	**To (m)**	**Interval (m)**	**WO_3%**	**Au ppm**	**Observed geology (logging)**
Flying Emu	22FERC008		99	100	1	0.38	3.43	Magnetite-altered mafic basalt hosting quartz veins and minor quartz-carbonate veinlets.
Water Tank	21WTH004		51	53	2	0.37	3.7	Silicified banded iron formation hosting quartz veining 10% with disseminated and stringer pyrite.
Water Tank	22WTH022		53	55	2	0.18	0.11	Altered mafic basalt with quartz-carbonate veinlets 1%, trace pyrite and associated magnetite alteration.
Water Tank	23BAC021		28	29	1	0.17	0.07	Not logged.
Water Tank	23BAC080		8	12	4	0.55	3.6	Laminated banded iron formation and chert sequence with moderate iron oxide alteration.
		incl.	9	10	1	1.17	6.91	
Note: Cut-off for significant intercepts was 0.1% WO_3. Tungsten intercepts are reported from LabWest, fusion assays only. Tungsten results from other laboratories (ALS, Nagrom) are excluded because of differences in analytical method.								

Intervals are downhole lengths and do not represent true widths. Intercepts are reported using a nominal 0.10% WO_3 lower cut-off. Historical tungsten assays were initially completed by four-acid digestion with ICP-MS finish, which may under-report tungsten. In 2022, selected samples were re-assayed by total fusion at LabWest, with the fusion results reported here where available. Despite the limited number of samples re-assayed by fusion (44 samples), high-grade tungsten results occur at multiple locations along the prospective geological sequence.

NEXT STEPS

- Commission an independent resource assessment focusing on delivery of a potential maiden JORC 2012-compliant tungsten MRE.
- Undertake future targeted fieldwork to test the interpreted association between tungsten mineralisation and granitic rocks approximately 400m west of Monte Cristo, and to investigate the geological controls and potential source of tungsten mineralisation to improve understanding of the broader tungsten mineral system.
- Monte Cristo hosts the majority of reported tungsten intercepts, occurring along the same structure as gold mineralisation. Tungsten will continue to be assessed alongside the Company's planned gold exploration activities at Monte Cristo. Tungsten intercepts currently extend over approximately 150m of strike, with subsequent phases of infill and extension drilling aimed at testing continuity along this structure.

This work will be progressed alongside Catalina's core gold resource expansion and development activities, with the immediate priority remaining the Badja Gold Project Scoping Study and planned January 2027 gold drilling programme.

Contacts	
Catalina Resources	Investor Enquiries
Jade Smith	George Ventouras
Managing Director	george@corporatestorytime.com
T: +61 (0)8 6188 8181	T +61 (0)418 945 353

Click Here leave a question about this announcement and to visit our Investor Hub

This announcement has been authorised for release by the Managing Director, Jade Smith.

REFERENCES (ASX)

1. CTN: ASX Announcement November 2026 ASX:CTN – Catalina Acquires 90K Oz Mid-West WA Gold Project with Significant Growth Potential.

COMPETENT PERSONS STATEMENT

Reported information in this announcement that relates to exploration activities is based on information compiled by Dr Nishka Piechocka, PhD, Vice President of the Australian Institute of Geoscientists (AIG) and a full-time employee of Catalina Resources Limited, from her review of historical data from previous exploration activities with a focus on tungsten. Dr Piechocka has sufficient experience relevant to the style of mineralisation and type of deposit under consideration and to the activity being undertaken to qualify as a Competent Person as defined in the 2012 Edition of the Australasian Code for Reporting of Exploration Results, Mineral Resources and Ore Reserves (JORC Code). Dr Piechocka consents to the inclusion in the report of the matters based on her information in the form and context in which it appears.

The mineral resource estimates and exploration targets in this announcement relating to gold were previously reported on 10 November 2026. The competent persons in that announcement were as follows:

- Mr Ben Pollard (Exploration Targets and Mineral Resource estimates for Gnows Nest and Monte Cristo)
- Mr Steven Le Brun (Mineral Resource estimates for Flying Emu and Water Tank)

COMPLIANCE STATEMENT

The Company confirms that it is not aware of any new information or data that materially affects the information included in the original market announcement and, in the case of estimates of Mineral Resources or Ore Reserves, that all material assumptions and technical parameters underpinning the estimates in the relevant market announcement continue to apply and have not materially changed.

The Company confirms that the form and context in which the Competent Person's findings are presented have not been materially modified from the original market announcement.

MINERAL RESOURCE ESTIMATE

Table 2: Badja Gold Project – Mineral Resource Estimate[1]				
Deposit	**Classification**	**Tonnes**	**Au grade**	**Ounces**
Gnows Nest	Indicated	428,762	4.32	59,551*
Monte Cristo	Indicated	492,805	1.43	22,657 *
Flying Emu	Inferred	115,729	1.75	6,500**
Water Tank	Inferred	77,378	0.66	1,650**
Badja Total	**Indicated + Inferred**	**1,114,674**	**2.52**	**90,358**

Mineral Resources are reported in accordance with the JORC Code (2012).
Gnows Nest and Monte Cristo are reported using a nominal 0.2 g/t Au cut-off grade applied during modelling.
Flying Emu and Water Tank are reported using a 0.5 g/t Au cut-off grade.

FORWARD-LOOKING STATEMENTS

This announcement contains forward-looking statements that are subject to a range of risks and uncertainties. These statements relate to the Company's expectations, intentions, or strategies regarding the future. These statements can be identified by the use of words like "anticipate", "believe", "intend", "estimate", "expect", "may", "plan", "project", "will", "should", "seek" and similar words or expressions containing same. These forward-looking statements reflect the Company's views and assumptions with respect to future events as of the date of this release and are subject to a variety of unpredictable risks, uncertainties, and other unknowns. Actual and future results and trends could differ materially from those set forth in such statements due to various factors, many of which are beyond our ability to control or predict. These include, but are not limited to, risks or uncertainties associated with the acquisition and divestment of projects, joint venture and other contractual risks, metal prices, exploration, development and operating risks, competition, production risks, sovereign risks, regulatory risks including environmental regulation and liability and potential title disputes, availability and terms of capital and general economic and business conditions.

Given these uncertainties, no one should place undue reliance on any forward-looking statements attributable to the Company, or any of its affiliates or persons acting on its behalf. Subject to any continuing obligations under applicable law the Company disclaims any obligation or undertaking to disseminate any updates or revisions to any forward-looking statements in this announcement to reflect any change in expectations in relation to any forward-looking statements or any change in events, conditions or circumstances on which any such statement is based.

ABOUT CATALINA RESOURCES LIMITED

Catalina Resources Limited is an Australian diversified mineral exploration and mine development company whose vision is to create shareholder value through the successful exploration of prospective gold, base metal, and speciality metal projects and the development of these projects into production.

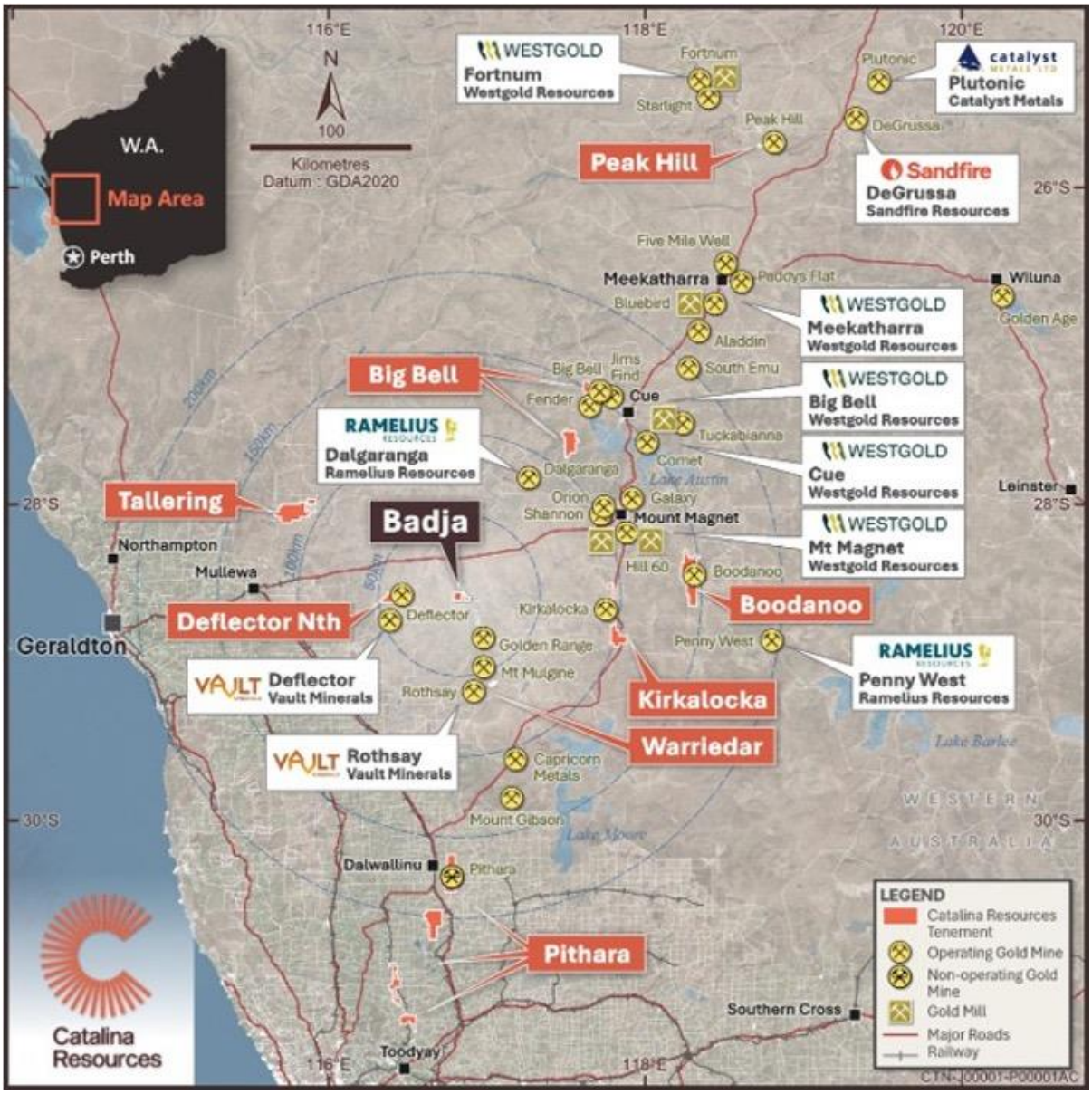

About the Mid-West Portfolio

Catalina's Mid-West portfolio comprises a growing landholding across a highly prospective mineral province of Western Australia, with projects located in close proximity to the Kirkalocka Gold Mine and other established mining operations and infrastructure. The portfolio hosts multiple gold, copper and critical-mineral opportunities, including the emerging tungsten-polymetallic system at Tallering and the newly acquired Badja Project, providing Catalina with a strong pipeline of exploration targets.

Appendix A: Drill Collar Information

Hole_ID	Hole_Type	Depth	Dip	Azimuth	Easting	Northing	NAT_RL
23BAC021	AC	36	-60	60	485951	6839053	366
23BAC080	AC	20	-60	240	485700	6839822	351
23BAC190	AC	37	-60	240	485038	6840361	346
21MC001	RC	129	-60	240	485498	6840314	352.41
21MC002	RC	156	-60	240	485493	6840330	352.39
21MC003	RC	70	-60	240	485466.8	6840334	352.38
21MC004	RC	112	-60	240	485510.2	6840345	351.66
21MC005	RC	118	-60	240	485514.9	6840268	350.04
21MC006	RC	72	-60	240	485499.8	6840290	351.38
21MC007	RC	130	-60	240	485454.5	6840395	351.81
21MC008	RC	100	-60	225	485787	6840552	340
21MC011	RC	130	-60	240	485524.4	6840328	351.01
21MC012	RC	130	-60	240	485487.2	6840369	351.69
21MC013	RC	52	-60	240	485502.4	6840261	350.18
21MC014	RC	124	-60.6	240.16	485519	6840248	355
21MC015	RC	130	-60.44	240.91	485453.8	6840374	352.29
21MC016	RC	64	-60.44	239.47	485526.8	6840229	348.59
21MC017	RC	64	-60.59	241.17	485538.1	6840213	347.61
21MC018	RC	244	-59.87	244.19	485542.6	6840360	350.85
21MC019	RC	232	-59.54	238.31	485504.1	6840386	351.03
21MC020	RC	214	-60.01	241.55	485556	6840314	349.12
21MC021	RC	170	-59.54	236.67	485447.6	6840435	351.29
21MC022	RC	118	-60.11	236.03	485382.2	6840400	353.16
21MC023	RC	106	-60.39	245.48	485583.9	6840190	344.81
21MC024	RC	70	-59.94	236.87	485546.1	6840167	345.89
21MC025	RC	214	-59.6	242.03	485485.9	6840416	350.5
18GNRC043	RC	54	-60	90	487173.9	6837739	356.63
22FERC001	RC	120	-60	240	484819	6841142	321
22FERC002	RC	120	-60	240	484837	6841150	321
22FERC008	RC	127	-60.24	248.77	484855	6841159	357
21WTH004	RC	80	-59.66	258.95	485873	6839469	390
22WTH022	RC	61	-59.35	215.27	485724	6839837	366

Appendix B: Gold and Tungsten selected assays

Site ID	Sample ID	Easting MGA94_50	Northing MGA94_50	Sample Type	Au_ppm	W_ppm	As_ppm	Sb_ppm	Bi_ppm	Te_ppm	Sn_ppm	Mo_ppm
ESS00467	ESS00467	485350	6840350	SOIL	0.001	0.07	6.2	0.34	0.18	0.06	0.7	0.89
ESS00468	ESS00468	485400	6840350	SOIL	0.127	0.32	8.7	0.36	0.2	0.07	0.9	1.06
ESS00469	ESS00469	485450	6840350	SOIL	0.008	0.45	8.7	0.39	0.18	0.1	0.9	0.98
ESS00506	ESS00506	485500	6840445	SOIL	0.001	-0.05	6.5	0.35	0.21	0.07	1.	1.11
ESS00508	ESS00508	485400	6840450	SOIL	-0.001	-0.05	3.1	0.21	0.14	0.02	0.7	0.55
ESS00509	ESS00509	485349	6840451	SOIL	0.001	-0.05	4.4	0.24	0.17	0.04	0.8	0.8
ESS00510	ESS00510	485300	6840453	SOIL	0.009	0.05	4.8	0.34	0.19	0.03	0.8	0.76
ESS00511	ESS00511	485250	6840452	SOIL	0.006	-0.05	5.6	0.35	0.2	0.03	0.9	0.8
ESS00526	ESS00526	484900	6840549	SOIL	0.001	-0.05	4.5	0.26	0.22	0.07	0.8	0.82
ESS00527	ESS00527	484952	6840552	SOIL	0.003	-0.05	5.5	0.28	0.2	0.05	0.6	0.52
ESS00528	ESS00528	485000	6840552	SOIL	0.004	0.06	5.4	0.34	0.41	0.05	0.7	0.85
ESS00529	ESS00529	485051	6840551	SOIL	0.01	0.09	5.7	0.29	0.15	0.04	0.7	0.63
ESS00530	ESS00530	485099	6840552	SOIL	0.024	0.22	7.2	0.31	0.17	0.06	0.9	0.63
ESS00531	ESS00531	485149	6840550	SOIL	0.005	0.28	6.5	0.45	0.2	0.05	0.9	0.87
ESS00543	ESS00543	485700	6840552	SOIL	0.001	-0.05	1.9	0.19	0.08	0.02	0.4	0.36
ESS00544	ESS00544	485750	6840550	SOIL	-0.001	-0.05	2.	0.18	0.08	0.03	0.4	0.39
ESS00551	ESS00551	485149	6840253	SOIL	0.005	0.28	3.5	0.2	0.21	0.33	0.8	0.78
ESS00552	ESS00552	485101	6840250	SOIL	0.002	0.15	4.	0.26	0.22	0.09	1.	0.82
ESS00557	ESS00557	485152	6840146	SOIL	0.002	0.05	3.4	0.22	0.19	0.1	0.8	0.92
ESS00558	ESS00558	485200	6840153	SOIL	-0.001	0.11	3.8	0.27	0.16	0.04	0.8	0.83
ESS00579	ESS00579	486200	6840150	SOIL	0.005	0.64	31.7	1.36	0.42	0.1	1.	1.43
ESS00582	ESS00582	485452	6840252	SOIL	0.057	12.7	19.8	0.45	0.23	0.14	1.	1.39
ESS00583	ESS00583	485503	6840251	SOIL	0.02	0.82	10.3	0.35	0.21	0.45	1.1	1.19
ESS00584	ESS00584	485551	6840250	SOIL	0.001	0.22	6.8	0.41	0.21	0.07	0.9	1.36
ESS00585	ESS00585	485598	6840255	SOIL	0.001	0.13	6.6	0.33	0.22	0.06	1.	1.43
ESS00522	ESS00522	484752	6840451	SOIL	0.004	-0.05	2.8	0.26	0.49	0.03	0.6	1.
ESS00524	ESS00524	484800	6840551	SOIL	0.002	0.2	4.7	0.36	0.24	0.12	0.8	1.04
ESS00532	ESS00532	485201	6840554	SOIL	0.002	-0.05	4.3	0.31	0.18	0.06	0.9	0.85
ESS00724	ESS00724	485652	6839653	SOIL	-0.001	-0.05	4.1	0.3	0.12	0.04	0.6	0.46
ESS00732	ESS00732	486050	6839652	SOIL	0.001	0.08	13.7	0.44	0.24	0.09	0.9	1.03

Appendix B: Gold and Tungsten selected assays

Site ID	Sample ID	Easting MGA94_50	Northing MGA94_50	Sample Type	Au_ppm	W_ppm	As_ppm	Sb_ppm	Bi_ppm	Te_ppm	Sn_ppm	Mo_ppm
ESS00738	ESS00738	486345	6839655	SOIL	0.007	0.05	29.	0.65	0.21	0.08	0.8	1.08
ESS00586	ESS00586	485646	6840256	SOIL	-0.001	0.06	7.8	0.37	0.2	0.09	0.9	1.26
ESS00587	ESS00587	485704	6840233	SOIL	0.001	0.07	8.	0.53	0.28	0.08	1.1	1.5
ESS00596	ESS00596	485101	6840047	SOIL	-0.001	1.65	2.5	0.28	1.26	0.06	0.6	1.52
ESS00455	ESS00455	484800	6840350	SOIL	0.004	0.07	3.8	0.27	0.27	0.06	0.8	0.94
ESS00457	ESS00457	484900	6840350	SOIL	0.006	0.15	3.1	0.24	0.25	0.11	0.8	0.89
ESS00597	ESS00597	485151	6840049	SOIL	0.001	0.65	2.2	0.25	0.62	0.05	1.1	1.65
ESS00598	ESS00598	485201	6840051	SOIL	-0.001	0.06	2.6	0.21	0.14	0.07	0.7	0.88
ESS00599	ESS00599	485249	6840050	SOIL	0.001	0.05	2.8	0.24	0.16	0.04	0.7	0.89
ESS00609	ESS00609	485702	6840052	SOIL	0.002	-0.05	6.3	0.37	0.21	0.06	0.9	1.08
ESS00610	ESS00610	485749	6840048	SOIL	0.002	-0.05	6.	0.37	0.2	0.07	1.	1.04
ESS00619	ESS00619	486203	6840048	SOIL	0.002	0.11	22.9	1.34	0.24	0.07	1.	1.29
ESS00465	ESS00465	485250	6840350	SOIL	0.004	0.05	5.6	0.2	0.1	0.62	0.4	0.4
ESS00478	ESS00478	485910	6840342	SOIL	-0.001	-0.05	5.7	0.34	0.24	0.05	1.1	1.18
ESS00483	ESS00483	486102	6840351	SOIL	0.002	-0.05	21.1	1.17	0.28	0.3	0.7	0.92
ESS00625	ESS00625	486099	6839954	SOIL	0.028	0.16	27.9	0.62	0.23	0.09	0.9	1.25
ESS00626	ESS00626	486045	6839952	SOIL	0.002	1.5	32.6	1.21	0.22	0.06	0.8	1.23
ESS00627	ESS00627	486003	6839941	SOIL	0.012	1.93	18.5	0.91	0.23	0.09	0.7	0.95
ESS00628	ESS00628	485940	6839957	SOIL	0.018	0.19	12.5	0.45	0.09	0.09	0.5	0.45
ESS00630	ESS00630	485836	6839951	SOIL	0.001	0.09	14.5	1.28	0.15	0.1	0.6	1.2
ESS00631	ESS00631	485101	6839951	SOIL	0.001	0.57	4.1	0.3	0.8	0.06	0.9	3.26
ESS00646	ESS00646	485801	6839947	SOIL	0.002	-0.05	8.4	0.68	0.17	0.08	0.8	1.04
ESS00662	ESS00662	485908	6839842	SOIL	0.007	0.06	7.9	0.52	0.12	0.92	0.8	0.57
ESS00663	ESS00663	485955	6839855	SOIL	0.007	0.11	10.4	0.73	0.18	0.19	0.8	0.68
ESS00664	ESS00664	486001	6839851	SOIL	0.005	0.46	13.7	1.	0.22	0.06	0.8	1.12
ESS00665	ESS00665	486054	6839829	SOIL	0.002	0.09	15.	1.47	0.21	0.05	0.9	1.05
ESS00675	ESS00675	486548	6839850	SOIL	0.002	0.06	53.1	3.21	0.23	0.08	0.8	1.12
ESS00676	ESS00676	486602	6839850	SOIL	0.003	0.12	117.	9.21	0.27	0.12	0.9	1.53
ESS00677	ESS00677	486654	6839847	SOIL	0.011	0.26	91.8	8.16	0.71	0.16	0.8	2.26
ESS00678	ESS00678	486702	6839853	SOIL	0.003	0.1	37.2	3.09	0.3	0.09	0.6	1.42

Appendix B: Gold and Tungsten selected assays

Site ID	Sample ID	Easting MGA94_50	Northing MGA94_50	Sample Type	Au_ppm	W_ppm	As_ppm	Sb_ppm	Bi_ppm	Te_ppm	Sn_ppm	Mo_ppm
ESS00687	ESS00687	486657	6839736	SOIL	0.001	0.05	22.3	1.42	0.21	0.08	0.7	0.94
ESS00688	ESS00688	486599	6839742	SOIL	0.001	0.11	61.8	1.99	0.21	0.07	0.8	1.05
ESS00689	ESS00689	486548	6839740	SOIL	-0.001	0.05	19.4	0.8	0.21	0.08	0.8	1.17
ESS00697	ESS00697	486149	6839739	SOIL	0.003	0.39	21.3	1.41	0.11	0.11	0.9	0.56
ESS00698	ESS00698	486105	6839735	SOIL	0.006	0.72	25.3	0.76	0.03	0.05	0.2	0.22
ESS00699	ESS00699	486049	6839740	SOIL	0.002	0.15	32.5	4.17	0.2	0.07	0.6	0.66
ESS00703	ESS00703	485903	6839742	SOIL	-0.001	0.07	16.1	0.4	0.23	0.08	0.9	1.09
ESS00704	ESS00704	485843	6839743	SOIL	0.001	0.52	51.	0.48	0.22	0.11	0.7	0.93
ESS00705	ESS00705	485804	6839740	SOIL	0.004	0.49	54.7	0.38	0.22	0.06	0.9	1.03
ESS00706	ESS00706	485750	6839742	SOIL	0.003	0.55	87.9	0.39	0.23	0.09	1.	1.09
ESS00719	ESS00719	485466	6839638	SOIL	0.002	0.08	4.1	0.3	0.26	0.08	0.9	1.03
ESS00723	ESS00723	485599	6839651	SOIL	-0.001	0.05	5.5	0.26	0.25	0.07	0.9	0.98
ESS00495	ESS00495	485986	6840458	SOIL	-0.001	-0.05	4.6	0.39	0.17	0.04	0.7	0.73
ESS00497	ESS00497	485898	6840451	SOIL	0.001	-0.05	3.	0.24	0.12	0.02	0.6	0.61
ESS00504	ESS00504	485594	6840452	SOIL	0.001	-0.05	6.4	0.37	0.23	0.05	1.	1.15
ESS00512	ESS00512	485200	6840446	SOIL	0.026	0.06	5.1	0.3	0.22	0.05	1.	1.
ESS00514	ESS00514	485099	6840453	SOIL	0.002	0.18	6.1	0.36	0.23	0.06	0.9	1.06
ESS00739	ESS00739	486403	6839653	SOIL	0.004	0.08	32.2	0.86	0.18	0.11	0.7	0.96
ESS00747	ESS00747	486750	6839653	SOIL	0.001	-0.05	17.1	0.67	0.26	0.07	0.9	1.2
ESS00750	ESS00750	486947	6839463	SOIL	-0.001	0.05	16.7	0.9	0.3	0.1	0.9	1.32
ESS00612	ESS00612	485848	6840047	SOIL	0.003	-0.05	9.8	0.6	0.2	0.07	0.9	1.16
ESS00614	ESS00614	485952	6840048	SOIL	0.015	0.78	11.5	0.68	0.18	0.07	0.7	0.9
ESS00615	ESS00615	486000	6840049	SOIL	0.042	0.11	12.2	0.63	0.23	0.1	1.1	1.13
ESS00622	ESS00622	486252	6839951	SOIL	0.001	-0.05	21.	0.78	0.24	0.07	1.	1.2
ESS00624	ESS00624	486149	6839954	SOIL	0.01	0.34	28.	1.1	0.21	0.06	0.8	1.28
ESS00629	ESS00629	485900	6839954	SOIL	0.003	0.08	9.8	0.87	0.18	0.07	0.7	1.08
ESS00751	ESS00751	486888	6839453	SOIL	0.002	0.06	12.	1.3	0.3	0.04	0.8	1.1
ESS00767	ESS00767	486145	6839454	SOIL	0.001	-0.05	7.7	0.42	0.23	0.05	0.9	0.92
ESS00768	ESS00768	486100	6839445	SOIL	-0.001	0.06	7.3	0.57	0.24	0.06	0.8	0.99
ESS00769	ESS00769	486049	6839451	SOIL	-0.001	-0.05	5.5	0.34	0.2	0.04	0.9	0.96

Appendix B: Gold and Tungsten selected assays

Site ID	Sample ID	Easting MGA94_50	Northing MGA94_50	Sample Type	Au_ppm	W_ppm	As_ppm	Sb_ppm	Bi_ppm	Te_ppm	Sn_ppm	Mo_ppm
ESS00787	ESS00787	485706	6839254	SOIL	0.001	0.06	4.7	0.16	0.18	0.07	0.4	0.78
ESS00789	ESS00789	485801	6839249	SOIL	0.001	-0.05	5.	0.26	0.18	0.03	0.8	0.77
ESS00459	ESS00459	485000	6840350	SOIL	0.003	0.39	3.6	0.3	0.24	0.04	0.9	0.93
ESS00793	ESS00793	486001	6839254	SOIL	-0.001	0.05	8.9	0.31	0.21	0.05	0.9	0.99
ESS00794	ESS00794	486051	6839250	SOIL	-0.001	0.07	7.	0.31	0.21	0.05	0.9	1.06
ESS00795	ESS00795	486101	6839249	SOIL	-0.001	0.1	8.6	0.41	0.2	0.06	0.8	1.04
ESS00461	ESS00461	485050	6840350	SOIL	0.005	0.14	4.1	0.34	0.24	0.05	0.7	0.99
ESS00462	ESS00462	485100	6840350	SOIL	0.008	0.43	4.6	0.32	0.33	0.12	1.	1.14
ESS00463	ESS00463	485150	6840350	SOIL	0.004	0.13	5.1	0.38	0.21	0.05	0.8	0.91
ESS00464	ESS00464	485200	6840350	SOIL	0.006	0.05	4.2	0.29	0.18	0.06	0.8	0.69
ESS00471	ESS00471	485550	6840350	SOIL	0.001	0.07	6.2	0.42	0.19	0.1	0.8	1.04
ESS00472	ESS00472	485600	6840350	SOIL	-0.001	0.06	13.3	0.61	0.2	0.12	0.8	1.21
ESS00534	ESS00534	485297	6840554	SOIL	0.001	-0.05	4.3	0.35	0.15	0.06	0.8	0.7
ESS00537	ESS00537	485448	6840544	SOIL	-0.001	-0.05	6.2	0.48	0.15	0.03	0.6	0.71
ESS00541	ESS00541	485602	6840553	SOIL	0.003	-0.05	3.1	0.27	0.1	0.04	0.5	0.47
ESS00796	ESS00796	486152	6839251	SOIL	0.001	0.07	8.6	0.43	0.27	0.05	0.9	1.2
ESS00809	ESS00809	486749	6839256	SOIL	0.004	-0.05	10.7	0.84	0.2	0.05	0.8	0.96
ESS00813	ESS00813	486948	6839251	SOIL	-0.001	0.18	77.7	7.85	0.25	0.07	0.6	1.4
ESS00547	ESS00547	485351	6840250	SOIL	-0.001	-0.05	5.4	0.35	0.21	0.04	0.5	0.74
ESS00553	ESS00553	485051	6840243	SOIL	0.002	0.07	5.5	0.2	0.22	0.07	1.1	0.96
ESS00556	ESS00556	485105	6840145	SOIL	0.003	0.21	2.9	0.24	0.49	0.04	1.3	1.59
ESS00818	ESS00818	486946	6839052	SOIL	0.003	-0.05	37.3	1.19	0.07	0.1	0.4	0.35
ESS00821	ESS00821	486847	6839051	SOIL	0.004	-0.05	10.8	0.48	0.16	0.09	0.7	0.85
ESS00852	ESS00852	485650	6838851	SOIL	0.004	-0.05	6.1	0.36	0.25	0.05	1.	1.14
ESS00561	ESS00561	485300	6840151	SOIL	0.002	-0.05	5.5	0.43	0.2	0.1	0.6	0.95
ESS00568	ESS00568	485649	6840146	SOIL	0.001	-0.05	5.8	0.36	0.24	0.07	1.	1.19
ESS00570	ESS00570	485748	6840148	SOIL	-0.001	-0.05	6.7	0.43	0.21	0.07	0.9	1.48
ESS00853	ESS00853	485701	6838852	SOIL	0.002	0.13	6.9	0.41	0.32	0.06	0.8	1.01
ESS00870	ESS00870	486499	6838851	SOIL	0.002	-0.05	26.	0.52	0.19	0.09	0.7	0.99
ESS00876	ESS00876	486802	6838852	SOIL	0.001	-0.05	4.5	0.39	0.14	0.02	0.6	0.58

Appendix B: Gold and Tungsten selected assays

Site ID	Sample ID	Easting MGA94_50	Northing MGA94_50	Sample Type	Au_ppm	W_ppm	As_ppm	Sb_ppm	Bi_ppm	Te_ppm	Sn_ppm	Mo_ppm
ESS00575	ESS00575	485998	6840154	SOIL	0.001	-0.05	7.6	0.41	0.23	0.05	0.9	1.27
ESS00577	ESS00577	486106	6840146	SOIL	0.001	-0.05	9.3	0.43	0.25	0.07	1.1	1.31
ESS00589	ESS00589	485800	6840246	SOIL	0.003	0.06	8.6	0.25	0.16	0.17	0.7	0.86
ESS00885	ESS00885	485551	6840099	SOIL	0.007	0.14	5.9	0.26	0.29	0.08	0.8	1.08
ESS00886	ESS00886	485599	6840109	SOIL	0.006	0.36	6.8	0.34	0.21	0.05	0.8	1.04
ESS00897	ESS00897	485950	6840002	SOIL	0.01	0.16	9.4	0.45	0.19	0.04	0.8	0.98
ESS00898	ESS00898	485904	6840000	SOIL	0.007	0.14	8.4	0.35	0.16	0.03	0.7	0.86
ESS00899	ESS00899	485849	6839998	SOIL	0.002	-0.05	7.	0.36	0.2	0.05	0.8	1.06
ESS00905	ESS00905	485599	6839996	SOIL	0.002	0.42	9.9	0.36	0.22	0.05	0.8	1.13
ESS00906	ESS00906	485552	6840005	SOIL	0.002	0.1	5.4	0.29	0.23	0.04	0.8	1.05
ESS00907	ESS00907	485603	6839898	SOIL	0.002	0.17	6.	0.26	0.22	0.05	0.9	1.07
ESS00911	ESS00911	485800	6839902	SOIL	0.001	-0.05	8.9	0.64	0.14	0.06	0.8	0.83
ESS00912	ESS00912	485852	6839901	SOIL	0.002	-0.05	13.4	0.46	0.06	0.34	0.7	0.4
ESS00913	ESS00913	485896	6839893	SOIL	0.006	0.06	8.3	0.39	0.13	0.21	0.7	0.6
ESS00914	ESS00914	485953	6839898	SOIL	0.007	0.19	10.	0.33	0.15	0.09	0.7	0.59
ESS00915	ESS00915	485999	6839895	SOIL	0.218	0.37	9.9	2.07	0.25	0.07	5.4	0.85
ESS00927	ESS00927	485650	6839801	SOIL	0.003	0.19	13.	0.27	0.23	0.07	0.9	1.12
ESS00929	ESS00929	485751	6839701	SOIL	0.003	0.16	9.3	0.29	0.18	0.03	0.8	0.89
ESS00595	ESS00595	486100	6840250	SOIL	0.001	0.07	10.2	0.66	0.25	0.08	0.9	1.51
ESS00606	ESS00606	485546	6840060	SOIL	0.003	0.06	6.5	0.35	0.22	0.05	0.8	0.92
ESS00608	ESS00608	485652	6840053	SOIL	0.001	0.08	8.1	0.38	0.2	0.07	0.9	1.15
ESS00458	ESS00458	484950	6840350	SOIL	0.004	0.22	3.7	0.25	0.3	0.14	0.7	1.21
ESS00466	ESS00466	485300	6840350	SOIL	0.001	-0.05	5.3	0.28	0.19	0.07	0.7	0.92
ESS00470	ESS00470	485500	6840350	SOIL	0.001	0.1	7.	0.4	0.19	0.11	0.8	1.13
ESS00479	ESS00479	485953	6840353	SOIL	0.003	-0.05	6.7	0.32	0.26	0.06	1.1	1.17
ESS00482	ESS00482	486052	6840353	SOIL	0.001	-0.05	10.4	0.56	0.25	0.06	1.	1.49
ESS00494	ESS00494	486047	6840445	SOIL	0.002	0.13	11.7	0.81	0.27	0.07	0.8	1.13
ESS00496	ESS00496	485950	6840451	SOIL	-0.001	-0.05	4.5	0.31	0.14	0.04	0.6	0.92
ESS00505	ESS00505	485550	6840452	SOIL	0.001	-0.05	6.6	0.31	0.23	0.09	1.	1.23
ESS00507	ESS00507	485448	6840457	SOIL	0.001	-0.05	5.5	0.31	0.2	0.05	0.9	0.89

Appendix B: Gold and Tungsten selected assays

Site ID	Sample ID	Easting MGA94_50	Northing MGA94_50	Sample Type	Au_ppm	W_ppm	As_ppm	Sb_ppm	Bi_ppm	Te_ppm	Sn_ppm	Mo_ppm
ESS00513	ESS00513	485149	6840456	SOIL	0.004	0.1	5.5	0.32	0.22	0.09	0.8	0.89
ESS00515	ESS00515	485049	6840449	SOIL	0.002	0.08	4.7	0.29	0.25	0.04	0.9	0.89
ESS00523	ESS00523	484752	6840549	SOIL	0.003	0.32	5.1	0.34	0.24	0.12	0.9	1.3
ESS00525	ESS00525	484851	6840552	SOIL	0.002	0.06	4.7	0.33	0.22	0.1	0.9	1.01
ESS00533	ESS00533	485250	6840553	SOIL	0.002	-0.05	5.1	0.33	0.16	0.06	0.8	0.73
ESS00535	ESS00535	485350	6840551	SOIL	0.001	-0.05	4.2	0.33	0.15	0.04	0.8	0.6
ESS00542	ESS00542	485648	6840552	SOIL	0.002	-0.05	2.3	0.2	0.09	0.02	0.4	0.35
ESS00548	ESS00548	485301	6840250	SOIL	0.001	0.05	6.	0.33	0.2	0.16	0.7	1.11
ESS00936	ESS00936	486104	6839703	SOIL	0.002	0.14	28.3	1.58	0.17	0.02	0.6	0.67
ESS00938	ESS00938	486200	6839701	SOIL	0.002	0.07	15.6	0.64	0.16	0.03	0.7	0.8
ESS00939	ESS00939	486249	6839703	SOIL	0.002	-0.05	8.2	0.3	0.22	0.03	0.9	0.99
ESS00941	ESS00941	486151	6839799	SOIL	0.003	0.13	16.6	0.81	0.05	0.04	0.3	0.27
ESS00942	ESS00942	486100	6839801	SOIL	0.004	0.52	45.3	1.48	0.13	0.04	0.5	0.66
ESS00943	ESS00943	486049	6839800	SOIL	0.002	0.09	18.6	1.34	0.2	0.04	0.8	0.86
ESS00944	ESS00944	486000	6839802	SOIL	0.005	0.06	11.2	0.34	0.2	0.05	0.8	0.93
ESS00957	ESS00957	485999	6839551	SOIL	0.001	-0.05	5.2	0.15	0.23	0.05	1.	0.92
ESS00958	ESS00958	486052	6839553	SOIL	0.001	-0.05	8.6	0.27	0.24	0.04	1.	0.95
ESS00959	ESS00959	486101	6839552	SOIL	0.001	-0.05	10.2	0.38	0.21	0.05	0.8	0.88
ESS00964	ESS00964	486300	6839600	SOIL	0.003	-0.05	13.	0.53	0.17	0.04	0.7	0.85
ESS00965	ESS00965	486249	6839599	SOIL	0.001	-0.05	10.8	0.35	0.17	0.04	0.7	0.79
ESS00973	ESS00973	485900	6839501	SOIL	0.001	0.05	5.8	0.23	0.24	0.06	1.	1.04
ESS00974	ESS00974	485955	6839498	SOIL	0.001	-0.05	6.	0.25	0.23	0.06	0.9	0.98
ESS00979	ESS00979	486149	6839499	SOIL	0.001	-0.05	9.	0.32	0.21	0.05	0.8	0.92
ESS00996	ESS00996	485786	6839354	SOIL	0.001	-0.05	4.7	0.28	0.14	0.04	0.7	0.58
ESS00997	ESS00997	485852	6839351	SOIL	0.002	0.08	7.8	0.25	0.17	0.04	0.7	0.84
ESS00998	ESS00998	485902	6839349	SOIL	0.001	0.05	6.9	0.26	0.17	0.03	0.7	0.84
ESS00999	ESS00999	485951	6839349	SOIL	0.002	-0.05	5.5	0.22	0.17	0.03	0.8	0.84
ESS01009	ESS01009	486379	6839305	SOIL	-0.001	-0.05	8.7	0.38	0.24	0.03	0.9	1.11
ESS01012	ESS01012	486200	6839302	SOIL	-0.001	0.06	12.4	0.55	0.23	0.03	0.9	1.16
ESS00634	ESS00634	485250	6839951	SOIL	-0.001	0.13	2.9	0.24	0.18	0.05	0.8	0.91

Appendix B: Gold and Tungsten selected assays

Site ID	Sample ID	Easting MGA94_50	Northing MGA94_50	Sample Type	Au_ppm	W_ppm	As_ppm	Sb_ppm	Bi_ppm	Te_ppm	Sn_ppm	Mo_ppm
ESS00637	ESS00637	485402	6839955	SOIL	-0.001	0.14	4.4	0.43	0.2	0.06	0.7	1.12
ESS00641	ESS00641	485538	6839975	SOIL	0.001	0.05	6.4	0.32	0.2	0.07	0.7	0.98
ESS00642	ESS00642	485601	6839949	SOIL	0.004	0.27	7.9	0.37	0.22	0.07	0.9	1.11
ESS00648	ESS00648	485252	6839848	SOIL	0.001	0.06	3.3	0.36	0.29	0.09	1.4	1.52
ESS00650	ESS00650	485351	6839851	SOIL	0.001	0.1	2.8	0.25	0.2	0.08	0.9	0.91
ESS00652	ESS00652	485455	6839849	SOIL	-0.001	0.17	2.9	0.35	0.19	0.07	0.6	0.72
ESS00657	ESS00657	485701	6839851	SOIL	0.011	1.07	6.4	0.4	0.2	0.07	0.9	1.
ESS00659	ESS00659	485800	6839848	SOIL	0.001	0.09	10.9	0.54	0.21	0.06	0.8	1.2
ESS00667	ESS00667	486154	6839845	SOIL	0.001	0.59	58.1	3.1	0.18	0.09	0.7	1.15
ESS00669	ESS00669	486253	6839855	SOIL	0.002	0.09	17.1	1.09	0.21	0.1	0.9	1.24
ESS00671	ESS00671	486348	6839857	SOIL	0.005	-0.05	9.4	0.84	0.16	0.05	0.7	0.73
ESS01013	ESS01013	486150	6839299	SOIL	0.001	0.07	14.8	0.57	0.25	0.05	0.9	1.2
ESS01019	ESS01019	485853	6839301	SOIL	-0.001	0.15	5.9	0.22	0.16	0.04	0.8	0.74
ESS01020	ESS01020	485797	6839299	SOIL	-0.001	-0.05	5.	0.2	0.22	0.04	1.	0.99
ESS01021	ESS01021	485800	6839200	SOIL	0.001	-0.05	4.6	0.21	0.16	0.04	0.8	0.65
ESS01031	ESS01031	486250	6839200	SOIL	0.001	0.1	20.7	0.68	0.19	0.07	0.7	1.27
ESS01045	ESS01045	485800	6839102	SOIL	0.002	0.05	4.9	0.22	0.21	0.08	0.8	1.06
ESS01046	ESS01046	485851	6839100	SOIL	0.001	0.07	6.1	0.29	0.17	0.08	0.8	0.88
ESS01047	ESS01047	485900	6839099	SOIL	0.001	0.05	7.9	0.27	0.15	0.06	0.7	0.77
ESS01048	ESS01048	485950	6839100	SOIL	0.002	0.1	6.6	0.2	0.14	0.07	0.7	0.68
ESS01054	ESS01054	486199	6839100	SOIL	0.006	0.28	26.2	0.63	0.22	0.13	0.9	1.15
ESS01055	ESS01055	486250	6839101	SOIL	0.006	0.16	30.8	1.08	0.23	0.08	0.9	1.32
ESS01056	ESS01056	486299	6839151	SOIL	0.001	0.08	6.2	0.3	0.26	0.05	0.7	1.23
ESS00673	ESS00673	486451	6839851	SOIL	0.001	-0.05	23.4	0.84	0.14	0.07	0.6	0.93
ESS00684	ESS00684	486794	6839739	SOIL	0.003	0.12	35.8	3.15	0.28	0.07	0.9	1.49
ESS00686	ESS00686	486694	6839739	SOIL	0.002	0.17	95.6	6.18	0.26	0.08	0.7	1.28
ESS00693	ESS00693	486349	6839744	SOIL	0.002	0.1	34.2	0.9	0.16	0.08	0.6	1.04
ESS00695	ESS00695	486252	6839727	SOIL	0.001	0.06	19.7	0.67	0.22	0.06	0.8	1.15
ESS00701	ESS00701	486002	6839746	SOIL	0.005	0.09	8.4	0.57	0.14	0.14	0.7	0.64
ESS00708	ESS00708	485651	6839741	SOIL	0.003	0.2	12.5	0.45	0.2	0.05	0.8	0.91

Appendix B: Gold and Tungsten selected assays

Site ID	Sample ID	Easting MGA94_50	Northing MGA94_50	Sample Type	Au_ppm	W_ppm	As_ppm	Sb_ppm	Bi_ppm	Te_ppm	Sn_ppm	Mo_ppm
ESS00716	ESS00716	485298	6839648	SOIL	0.001	0.67	2.5	0.25	0.69	0.15	1.1	4.09
ESS00718	ESS00718	485400	6839647	SOIL	0.002	0.14	4.1	0.28	0.54	0.1	1.1	1.35
ESS00722	ESS00722	485549	6839651	SOIL	0.001	0.05	4.8	0.23	0.26	0.06	1.	1.16
ESS00728	ESS00728	485842	6839649	SOIL	0.001	0.11	5.6	0.33	0.19	0.07	0.9	0.88
ESS00729	ESS00729	485901	6839654	SOIL	0.001	0.1	9.4	0.33	0.22	0.08	1.	0.92
ESS00734	ESS00734	486152	6839650	SOIL	0.002	0.07	22.1	1.71	0.23	0.08	0.8	0.95
ESS00737	ESS00737	486300	6839651	SOIL	0.004	-0.05	12.2	0.39	0.19	0.1	0.9	0.79
ESS00743	ESS00743	486550	6839651	SOIL	0.001	-0.05	10.4	0.37	0.24	0.08	0.9	1.14
ESS00753	ESS00753	486800	6839452	SOIL	0.001	-0.05	8.	0.52	0.22	0.07	0.8	1.04
ESS00755	ESS00755	486701	6839454	SOIL	-0.001	0.09	7.9	0.41	0.33	0.07	0.7	1.59
ESS00758	ESS00758	486533	6839450	SOIL	-0.001	0.06	15.5	0.78	0.21	0.08	0.8	1.11
ESS00765	ESS00765	486247	6839450	SOIL	0.001	0.05	9.3	0.48	0.24	0.07	0.9	1.16
ESS00771	ESS00771	485950	6839449	SOIL	0.001	-0.05	6.7	0.4	0.23	0.05	0.9	1.05
ESS00778	ESS00778	485600	6839452	SOIL	0.001	-0.05	4.9	0.27	0.22	0.07	0.8	0.95
ESS00783	ESS00783	485500	6839256	SOIL	0.001	-0.05	3.5	0.31	0.16	0.05	1.	0.62
ESS00785	ESS00785	485605	6839248	SOIL	0.002	0.05	3.7	0.21	0.18	0.05	0.8	0.68
ESS00790	ESS00790	485849	6839254	SOIL	-0.001	0.08	5.3	0.28	0.16	0.02	0.7	0.75
ESS00792	ESS00792	485952	6839251	SOIL	0.003	0.14	8.8	0.27	0.14	0.08	0.7	0.71
ESS00797	ESS00797	486202	6839263	SOIL	-0.001	0.05	8.5	0.32	0.23	0.05	0.9	1.07
ESS00456	ESS00456	484850	6840350	SOIL	0.003	0.1	3.9	0.21	0.51	0.13	0.8	0.98
ESS00473	ESS00473	485650	6840350	SOIL	-0.001	0.05	9.	0.44	0.21	0.15	0.9	1.65
ESS00474	ESS00474	485700	6840350	SOIL	-0.001	0.05	8.1	0.42	0.23	0.1	0.9	1.42
ESS00475	ESS00475	485750	6840350	SOIL	0.001	-0.05	5.8	0.29	0.14	0.05	0.6	0.76
ESS00476	ESS00476	485800	6840350	SOIL	0.002	0.05	4.9	0.38	0.14	0.06	0.5	1.4
ESS00477	ESS00477	485850	6840350	SOIL	-0.001	-0.05	3.4	0.22	0.1	0.02	0.4	0.48
ESS00481	ESS00481	486001	6840353	SOIL	0.001	-0.05	7.3	0.41	0.26	0.09	1.1	1.32
ESS00498	ESS00498	485850	6840453	SOIL	-0.001	-0.05	2.7	0.21	0.1	0.02	0.4	0.46
ESS00499	ESS00499	485799	6840450	SOIL	-0.001	-0.05	2.4	0.2	0.09	0.02	0.4	0.4
ESS00501	ESS00501	485750	6840453	SOIL	0.001	-0.05	2.6	0.23	0.1	0.02	0.4	0.55
ESS00502	ESS00502	485701	6840450	SOIL	-0.001	-0.05	3.2	0.26	0.13	0.02	0.5	0.72

Appendix B: Gold and Tungsten selected assays

Site ID	Sample ID	Easting MGA94_50	Northing MGA94_50	Sample Type	Au_ppm	W_ppm	As_ppm	Sb_ppm	Bi_ppm	Te_ppm	Sn_ppm	Mo_ppm
ESS00503	ESS00503	485665	6840446	SOIL	0.001	-0.05	6.3	0.37	0.21	0.05	1.	1.15
ESS00516	ESS00516	485003	6840443	SOIL	0.004	0.16	3.2	0.25	0.32	0.05	0.9	0.89
ESS00517	ESS00517	484951	6840445	SOIL	0.003	0.05	3.9	0.32	0.21	0.05	0.9	0.75
ESS00518	ESS00518	484898	6840450	SOIL	0.001	0.09	4.6	0.27	0.27	0.06	0.8	1.29
ESS00519	ESS00519	484848	6840450	SOIL	0.003	-0.05	3.1	0.19	0.22	0.05	0.8	0.74
ESS00521	ESS00521	484796	6840451	SOIL	0.009	0.11	2.7	0.4	0.94	0.05	0.8	1.35
ESS00536	ESS00536	485401	6840549	SOIL	0.001	-0.05	5.1	0.37	0.17	0.07	0.9	0.73
ESS00538	ESS00538	485499	6840552	SOIL	0.001	-0.05	6.4	0.44	0.19	0.05	0.9	0.96
ESS00539	ESS00539	485549	6840551	SOIL	-0.001	-0.05	10.	0.39	0.21	0.07	0.9	0.98
ESS00545	ESS00545	485800	6840550	SOIL	0.002	-0.05	3.2	0.25	0.1	0.04	0.5	0.86
ESS00546	ESS00546	485850	6840550	SOIL	0.001	-0.05	3.9	0.38	0.12	0.02	0.5	0.82
ESS00799	ESS00799	486299	6839252	SOIL	0.001	0.06	13.5	0.6	0.19	0.11	0.7	1.12
ESS00801	ESS00801	486347	6839266	SOIL	0.002	0.06	7.1	0.33	0.24	0.06	0.8	1.25
ESS00803	ESS00803	486450	6839252	SOIL	0.002	-0.05	6.	0.31	0.23	0.05	0.8	1.03
ESS00806	ESS00806	486601	6839252	SOIL	0.002	-0.05	5.5	0.23	0.15	0.03	0.6	0.64
ESS00811	ESS00811	486862	6839257	SOIL	0.003	0.12	35.	3.4	0.11	0.07	0.9	1.17
ESS00823	ESS00823	486742	6839052	SOIL	0.001	-0.05	7.1	0.33	0.18	0.03	0.8	0.86
ESS00549	ESS00549	485249	6840245	SOIL	0.003	0.05	5.3	0.42	0.17	0.07	0.7	0.93
ESS00550	ESS00550	485200	6840251	SOIL	0.002	0.08	5.	0.51	0.21	0.12	0.8	1.39
ESS00559	ESS00559	485255	6840147	SOIL	0.001	0.1	4.1	0.27	0.19	0.07	0.7	0.99
ESS00562	ESS00562	485350	6840153	SOIL	0.002	-0.05	4.8	0.39	0.18	0.06	0.6	1.05
ESS00563	ESS00563	485400	6840150	SOIL	0.001	-0.05	5.1	0.23	0.37	0.07	0.6	0.96
ESS00564	ESS00564	485450	6840150	SOIL	0.002	-0.05	6.	0.4	0.26	0.05	0.8	1.21
ESS00565	ESS00565	485503	6840152	SOIL	0.003	-0.05	5.8	0.35	0.3	0.07	0.9	1.23
ESS00566	ESS00566	485554	6840153	SOIL	0.025	0.55	10.1	0.39	0.17	0.08	0.8	1.01
ESS00571	ESS00571	485800	6840151	SOIL	-0.001	-0.05	6.5	0.34	0.23	0.07	1.1	1.33
ESS00572	ESS00572	485851	6840151	SOIL	0.001	-0.05	8.6	0.38	0.22	0.08	1.	1.52
ESS00573	ESS00573	485901	6840150	SOIL	0.001	-0.05	8.1	0.43	0.2	0.08	0.9	1.47
ESS00574	ESS00574	485951	6840148	SOIL	0.002	-0.05	6.9	0.45	0.21	0.08	0.9	1.29
ESS00590	ESS00590	485854	6840245	SOIL	0.001	-0.05	7.2	0.38	0.2	0.16	0.8	1.57

Appendix B: Gold and Tungsten selected assays

Site ID	Sample ID	Easting MGA94_50	Northing MGA94_50	Sample Type	Au_ppm	W_ppm	As_ppm	Sb_ppm	Bi_ppm	Te_ppm	Sn_ppm	Mo_ppm
ESS00591	ESS00591	485904	6840250	SOIL	-0.001	-0.05	6.5	0.44	0.2	0.11	0.9	1.57
ESS00592	ESS00592	485955	6840247	SOIL	-0.001	-0.05	7.4	0.53	0.21	0.08	0.8	1.65
ESS00593	ESS00593	486001	6840251	SOIL	-0.001	-0.05	6.9	0.54	0.23	0.08	0.9	1.66
ESS00601	ESS00601	485303	6840050	SOIL	0.001	0.05	2.6	0.17	0.16	0.03	0.9	0.58
ESS00602	ESS00602	485352	6840052	SOIL	0.002	0.06	3.3	0.22	0.17	0.05	0.7	0.61
ESS00828	ESS00828	486507	6839045	SOIL	0.002	-0.05	14.	0.52	0.19	0.12	0.7	0.99
ESS00830	ESS00830	486398	6839060	SOIL	0.001	-0.05	5.9	0.52	0.18	0.04	0.8	0.92
ESS00836	ESS00836	486100	6839045	SOIL	-0.001	0.45	10.1	0.41	0.22	0.04	0.9	1.09
ESS00838	ESS00838	486002	6839058	SOIL	0.002	3.23	18.1	0.35	0.21	0.07	0.9	1.03
ESS00841	ESS00841	485851	6839049	SOIL	0.001	-0.05	7.2	0.31	0.19	0.06	0.8	0.97
ESS00848	ESS00848	485498	6839055	SOIL	0.003	-0.05	6.5	0.4	0.24	0.06	0.9	1.09
ESS00603	ESS00603	485398	6840050	SOIL	-0.001	0.05	4.4	0.35	0.2	0.08	0.8	0.9
ESS00604	ESS00604	485449	6840053	SOIL	-0.001	-0.05	3.9	0.25	0.2	0.04	0.6	0.79
ESS00611	ESS00611	485800	6840048	SOIL	-0.001	0.05	7.8	0.5	0.2	0.06	0.9	1.12
ESS00855	ESS00855	485803	6838845	SOIL	0.003	-0.05	4.8	0.18	0.14	0.07	0.7	0.6
ESS00856	ESS00856	485848	6838853	SOIL	0.002	-0.05	4.8	0.27	0.17	0.04	0.7	0.86
ESS00858	ESS00858	485950	6838851	SOIL	-0.001	0.06	4.6	0.28	0.17	0.04	0.7	0.86
ESS00861	ESS00861	486047	6838849	SOIL	-0.001	0.07	25.	0.55	0.16	0.07	0.8	0.82
ESS00862	ESS00862	486102	6838852	SOIL	0.001	-0.05	7.6	0.25	0.19	0.06	0.9	0.92
ESS00866	ESS00866	486306	6838839	SOIL	0.001	0.08	20.9	0.54	0.23	0.07	0.8	1.29
ESS01073	ESS01073	485850	6838951	SOIL	0.002	-0.05	5.5	0.32	0.2	0.07	0.9	1.02
ESS01074	ESS01074	485800	6838951	SOIL	0.002	-0.05	5.1	0.27	0.2	0.08	0.9	1.
ESS01079	ESS01079	485401	6840676	SOIL	0.004	-0.05	4.8	0.33	0.17	0.04	0.8	0.93
ESS01082	ESS01082	485179	6840659	SOIL	0.003	0.06	6.3	0.29	0.2	0.16	0.9	1.14
ESS01094	ESS01094	485135	6840744	SOIL	0.008	-0.05	5.7	0.3	0.22	0.09	1.	1.21
ESS01098	ESS01098	485302	6840846	SOIL	0.001	-0.05	6.	0.32	0.22	0.1	1.	1.24
ESS01099	ESS01099	485344	6840872	SOIL	0.001	-0.05	6.3	0.24	0.22	0.1	0.9	1.1
ESS01105	ESS01105	484989	6840780	SOIL	0.005	0.14	8.8	0.35	0.19	0.07	0.9	1.04
ESS01106	ESS01106	485036	6840805	SOIL	0.003	0.17	6.5	0.26	0.19	0.08	1.	0.94
ESS00868	ESS00868	486405	6838853	SOIL	0.001	-0.05	9.9	0.39	0.18	0.04	0.6	0.88

Appendix B: Gold and Tungsten selected assays

Site ID	Sample ID	Easting MGA94_50	Northing MGA94_50	Sample Type	Au_ppm	W_ppm	As_ppm	Sb_ppm	Bi_ppm	Te_ppm	Sn_ppm	Mo_ppm
ESS00871	ESS00871	486551	6838853	SOIL	0.002	-0.05	14.	0.38	0.17	0.05	0.7	0.87
ESS00874	ESS00874	486723	6838852	SOIL	0.002	-0.05	5.1	0.32	0.14	0.03	0.7	0.8
ESS01107	ESS01107	485079	6840828	SOIL	0.002	-0.05	6.8	0.22	0.2	0.08	1.	0.95
ESS01108	ESS01108	485123	6840855	SOIL	0.001	-0.05	6.1	0.28	0.19	0.04	1.	0.97
ESS01123	ESS01123	484680	6840939	SOIL	0.002	0.27	14.6	0.36	0.29	0.11	1.1	1.3
ESS01124	ESS01124	484723	6840963	SOIL	0.002	0.33	16.2	0.41	0.25	0.1	1.	1.29
ESS01144	ESS01144	485017	6841259	SOIL	-0.001	-0.05	6.8	0.28	0.19	0.05	0.8	0.97
ESS01152	ESS01152	484710	6841200	SOIL	0.003	0.27	14.6	0.36	0.18	0.05	0.9	0.86
ESS00889	ESS00889	485748	6840100	SOIL	0.001	0.05	5.8	0.34	0.19	0.04	0.9	1.12
ESS01166	ESS01166	484788	6841378	SOIL	0.002	0.35	11.7	0.36	0.22	0.07	0.9	1.14
ESS01169	ESS01169	484917	6841453	SOIL	0.001	0.12	8.8	0.37	0.23	0.08	0.9	1.54
ESS01173	ESS01173	484529	6841340	SOIL	0.003	0.07	6.6	0.3	0.19	0.14	0.9	1.07
ESS00554	ESS00554	484998	6840253	SOIL	0.001	0.17	4.6	0.39	0.24	0.08	0.8	1.4
ESS00555	ESS00555	485052	6840154	SOIL	0.001	0.27	3.4	0.25	0.54	0.08	0.7	1.34
ESS00567	ESS00567	485602	6840151	SOIL	0.002	0.06	12.4	0.36	0.25	0.05	1.	1.34
ESS00569	ESS00569	485698	6840149	SOIL	-0.001	-0.05	5.9	0.33	0.21	0.04	0.9	1.21
ESS00576	ESS00576	486051	6840150	SOIL	-0.001	-0.05	7.1	0.4	0.24	0.09	1.	1.48
ESS00578	ESS00578	486161	6840148	SOIL	0.002	0.12	20.6	1.06	0.24	0.06	0.9	1.33
ESS00581	ESS00581	485403	6840251	SOIL	0.001	-0.05	6.6	0.58	0.24	0.06	0.9	1.16
ESS00588	ESS00588	485752	6840246	SOIL	-0.001	0.1	8.8	0.55	0.28	0.08	1.	1.52
ESS00594	ESS00594	486046	6840249	SOIL	-0.001	0.05	7.9	0.57	0.21	0.16	0.8	1.48
ESS00605	ESS00605	485502	6840054	SOIL	-0.001	-0.05	5.5	0.33	0.22	0.04	0.8	1.2
ESS00607	ESS00607	485600	6840047	SOIL	-0.001	0.28	8.9	0.5	0.23	0.08	0.8	1.14
ESS00613	ESS00613	485899	6840052	SOIL	0.003	0.4	18.	0.56	0.14	0.04	0.6	0.89
ESS00621	ESS00621	486302	6839955	SOIL	0.003	-0.05	12.8	0.77	0.24	0.08	0.9	1.22
ESS00623	ESS00623	486182	6839952	SOIL	0.002	0.3	19.1	1.08	0.21	0.1	0.8	1.2
ESS00635	ESS00635	485302	6839950	SOIL	-0.001	0.05	3.6	0.23	0.17	0.03	1.	1.04
ESS00636	ESS00636	485350	6839947	SOIL	-0.001	-0.05	3.9	0.34	0.18	0.05	0.9	1.05
ESS00647	ESS00647	485198	6839849	SOIL	-0.001	0.09	3.9	0.38	0.36	0.09	1.1	1.35
ESS00649	ESS00649	485302	6839855	SOIL	-0.001	0.17	2.7	0.36	0.2	0.04	0.7	0.97

Appendix B: Gold and Tungsten selected assays

Site ID	Sample ID	Easting MGA94_50	Northing MGA94_50	Sample Type	Au_ppm	W_ppm	As_ppm	Sb_ppm	Bi_ppm	Te_ppm	Sn_ppm	Mo_ppm
ESS00651	ESS00651	485401	6839852	SOIL	-0.001	0.1	3.3	0.31	0.19	0.06	0.7	1.11
ESS00656	ESS00656	485652	6839852	SOIL	0.006	0.83	7.4	0.43	0.21	0.06	0.9	1.
ESS00658	ESS00658	485751	6839849	SOIL	0.002	0.15	6.	0.51	0.19	0.07	0.9	1.08
ESS00661	ESS00661	485850	6839851	SOIL	0.003	-0.05	9.	0.81	0.16	0.11	1.	1.01
ESS00666	ESS00666	486105	6839855	SOIL	0.001	0.35	22.2	1.89	0.21	0.06	0.8	1.08
ESS00668	ESS00668	486208	6839854	SOIL	0.004	0.13	13.6	1.03	0.1	0.2	0.6	0.55
ESS00674	ESS00674	486503	6839852	SOIL	0.001	-0.05	25.9	1.24	0.23	0.09	0.9	1.08
ESS00679	ESS00679	486751	6839850	SOIL	0.002	0.05	24.	1.81	0.25	0.07	0.7	1.01
ESS00683	ESS00683	486852	6839739	SOIL	0.002	0.07	25.4	1.66	0.3	0.07	0.9	1.37
ESS00685	ESS00685	486750	6839751	SOIL	0.002	0.15	40.6	2.79	0.27	0.06	0.7	1.4
ESS00694	ESS00694	486299	6839746	SOIL	0.002	0.07	28.	1.14	0.16	0.1	0.6	0.99
ESS00696	ESS00696	486197	6839742	SOIL	0.001	0.82	36.3	2.62	0.13	0.08	0.5	0.82
ESS00702	ESS00702	485949	6839747	SOIL	-0.001	0.1	28.8	0.43	0.26	0.06	0.9	1.24
ESS00707	ESS00707	485700	6839742	SOIL	0.002	0.15	16.1	0.35	0.22	0.05	0.9	1.03
ESS00709	ESS00709	485583	6839724	SOIL	0.003	0.09	6.3	0.12	0.17	0.05	0.7	0.69
ESS00710	ESS00710	485549	6839740	SOIL	0.001	0.06	5.6	0.25	0.23	0.07	0.9	0.97
ESS00715	ESS00715	485301	6839742	SOIL	-0.001	0.1	2.5	0.3	0.36	0.08	1.7	1.58
ESS00717	ESS00717	485349	6839647	SOIL	0.001	0.19	2.8	0.21	0.54	0.05	1.2	1.84
ESS00721	ESS00721	485501	6839650	SOIL	0.001	0.05	4.4	0.2	0.27	0.08	1.	1.19
ESS00727	ESS00727	485800	6839650	SOIL	0.001	0.23	6.4	0.34	0.17	0.05	0.7	0.65
ESS00733	ESS00733	486097	6839657	SOIL	0.003	0.08	15.7	0.98	0.22	0.06	0.8	0.93
ESS00735	ESS00735	486199	6839652	SOIL	0.001	-0.05	9.6	0.44	0.23	0.08	0.9	0.95
ESS00736	ESS00736	486252	6839650	SOIL	0.002	-0.05	10.7	0.35	0.21	0.05	0.8	0.84
ESS00741	ESS00741	486451	6839653	SOIL	0.002	-0.05	10.6	0.4	0.21	0.09	0.9	1.
ESS00746	ESS00746	486700	6839650	SOIL	0.001	-0.05	16.	0.68	0.25	0.09	0.9	1.07
ESS00748	ESS00748	486798	6839653	SOIL	-0.001	0.05	14.1	0.63	0.27	0.08	0.9	1.06
ESS00752	ESS00752	486848	6839447	SOIL	0.002	-0.05	8.7	0.68	0.2	0.09	0.8	0.94
ESS00754	ESS00754	486749	6839450	SOIL	0.001	0.06	6.4	0.38	0.26	0.05	0.8	1.14
ESS00764	ESS00764	486298	6839453	SOIL	0.002	0.05	9.6	0.57	0.23	0.05	0.8	1.03
ESS00766	ESS00766	486200	6839454	SOIL	0.002	0.05	9.5	0.52	0.23	0.07	0.9	1.02

Appendix B: Gold and Tungsten selected assays

Site ID	Sample ID	Easting MGA94_50	Northing MGA94_50	Sample Type	Au_ppm	W_ppm	As_ppm	Sb_ppm	Bi_ppm	Te_ppm	Sn_ppm	Mo_ppm
ESS00770	ESS00770	486000	6839452	SOIL	0.001	-0.05	5.5	0.24	0.2	0.1	0.9	0.85
ESS00772	ESS00772	485898	6839454	SOIL	0.002	-0.05	5.2	0.36	0.21	0.06	0.8	0.97
ESS00777	ESS00777	485650	6839450	SOIL	0.001	-0.05	4.6	0.2	0.18	0.13	0.6	0.75
ESS00779	ESS00779	485547	6839451	SOIL	0.003	0.05	2.8	0.17	0.16	0.11	0.8	0.44
ESS00786	ESS00786	485653	6839253	SOIL	0.001	-0.05	2.7	0.2	0.15	0.06	0.5	0.46
ESS00788	ESS00788	485750	6839250	SOIL	-0.001	-0.05	5.2	0.28	0.16	0.03	0.7	0.67
ESS00890	ESS00890	485802	6840099	SOIL	0.001	-0.05	6.	0.3	0.21	0.04	1.	1.17
ESS00893	ESS00893	485951	6840099	SOIL	0.003	0.11	7.5	0.4	0.17	0.05	0.6	0.84
ESS00895	ESS00895	486037	6839985	SOIL	0.02	0.19	10.2	0.35	0.22	0.04	0.9	1.15
ESS00901	ESS00901	485799	6839999	SOIL	0.003	-0.05	6.3	0.31	0.16	0.03	0.8	0.78
ESS00903	ESS00903	485694	6839995	SOIL	0.002	0.28	10.6	0.28	0.21	0.05	0.8	1.11
ESS00910	ESS00910	485748	6839904	SOIL	0.001	0.18	10.4	0.33	0.19	0.06	0.7	1.2
ESS01174	ESS01174	484572	6841363	SOIL	0.009	0.06	9.8	0.29	0.16	0.17	0.9	0.85
ESS01181	ESS01181	484873	6841539	SOIL	0.003	0.12	9.	0.29	0.23	0.12	1.	1.32
ESS00917	ESS00917	486105	6839901	SOIL	0.039	0.2	14.4	0.67	0.22	0.08	0.8	1.22
ESS00919	ESS00919	486197	6839900	SOIL	0.002	0.2	29.9	1.13	0.2	0.08	0.8	1.08
ESS00923	ESS00923	485801	6839802	SOIL	0.001	0.1	19.4	0.23	0.21	0.05	1.	1.05
ESS00932	ESS00932	485900	6839701	SOIL	0.001	0.06	23.1	0.22	0.2	0.02	0.9	0.86
ESS00934	ESS00934	486002	6839702	SOIL	-0.001	0.06	11.1	0.36	0.2	0.03	0.8	0.92
ESS00946	ESS00946	485950	6839603	SOIL	0.001	0.05	6.7	0.25	0.22	0.04	1.	1.02
ESS00948	ESS00948	485850	6839602	SOIL	-0.001	0.07	4.9	0.21	0.18	0.04	0.8	0.86
ESS00952	ESS00952	485751	6839551	SOIL	0.002	0.2	9.	0.24	0.21	0.03	0.9	0.87
ESS00954	ESS00954	485850	6839551	SOIL	0.002	-0.05	4.1	0.17	0.18	0.03	0.9	0.78
ESS00616	ESS00616	486046	6840047	SOIL	0.005	0.07	8.2	0.49	0.23	0.1	0.9	1.13
ESS00617	ESS00617	486103	6840051	SOIL	0.001	0.11	11.1	0.56	0.25	0.08	1.	1.25
ESS00618	ESS00618	486149	6840053	SOIL	0.002	0.12	20.7	0.89	0.22	0.05	0.8	1.13
ESS00791	ESS00791	485898	6839248	SOIL	0.001	0.08	9.4	0.32	0.14	0.08	0.7	0.76
ESS00798	ESS00798	486252	6839253	SOIL	-0.001	0.06	10.	0.45	0.22	0.05	0.8	1.12
ESS00802	ESS00802	486406	6839281	SOIL	0.003	0.08	5.8	0.34	0.25	0.03	0.7	1.26
ESS00804	ESS00804	486501	6839251	SOIL	0.002	-0.05	8.1	0.32	0.2	0.03	0.8	0.9

Appendix B: Gold and Tungsten selected assays

Site ID	Sample ID	Easting MGA94_50	Northing MGA94_50	Sample Type	Au_ppm	W_ppm	As_ppm	Sb_ppm	Bi_ppm	Te_ppm	Sn_ppm	Mo_ppm
ESS00805	ESS00805	486550	6839248	SOIL	0.002	-0.05	7.	0.25	0.15	0.04	0.6	0.77
ESS00810	ESS00810	486804	6839254	SOIL	0.001	-0.05	9.3	0.4	0.23	0.05	1.	1.13
ESS00812	ESS00812	486900	6839255	SOIL	0.002	0.1	40.1	4.38	0.17	0.03	0.6	1.03
ESS00819	ESS00819	486894	6839050	SOIL	0.006	0.15	38.6	0.84	0.08	0.3	0.4	0.42
ESS00822	ESS00822	486799	6839049	SOIL	0.001	-0.05	9.2	0.49	0.2	0.05	0.8	1.12
ESS00824	ESS00824	486699	6839050	SOIL	-0.001	-0.05	5.8	0.33	0.18	0.03	0.7	0.79
ESS00829	ESS00829	486446	6839051	SOIL	0.001	-0.05	5.2	0.43	0.17	0.03	0.6	0.85
ESS00961	ESS00961	486200	6839550	SOIL	0.001	-0.05	7.9	0.27	0.22	0.04	0.9	0.95
ESS00962	ESS00962	486242	6839551	SOIL	0.003	-0.05	7.7	0.41	0.2	0.06	1.	0.89
ESS00968	ESS00968	486095	6839601	SOIL	0.001	-0.05	11.1	0.28	0.24	0.04	0.9	1.
ESS00970	ESS00970	485749	6839501	SOIL	0.004	-0.05	5.7	0.21	0.15	0.03	0.8	0.52
ESS00972	ESS00972	485852	6839502	SOIL	0.003	0.07	9.7	0.23	0.22	0.05	1.	1.
ESS00976	ESS00976	486299	6839500	SOIL	0.001	0.06	13.4	0.67	0.2	0.04	0.8	0.98
ESS00977	ESS00977	486248	6839498	SOIL	0.001	0.07	6.2	0.47	0.16	0.05	0.7	0.86
ESS00982	ESS00982	486000	6839500	SOIL	0.002	-0.05	6.1	0.21	0.24	0.05	1.1	1.02
ESS00987	ESS00987	486152	6839403	SOIL	0.001	0.06	14.2	0.62	0.26	0.05	0.8	1.05
ESS00989	ESS00989	486049	6839399	SOIL	-0.001	-0.05	5.8	0.24	0.23	0.04	1.	0.94
ESS00990	ESS00990	486000	6839401	SOIL	0.001	0.06	5.5	0.21	0.22	0.05	0.9	0.99
ESS00992	ESS00992	485898	6839403	SOIL	-0.001	-0.05	6.1	0.32	0.22	0.07	0.9	0.96
ESS00994	ESS00994	485813	6839402	SOIL	0.001	-0.05	5.5	0.24	0.2	0.05	0.8	0.95
ESS01002	ESS01002	486052	6839352	SOIL	-0.001	-0.05	6.	0.24	0.22	0.06	1.	0.96
ESS01004	ESS01004	486147	6839342	SOIL	0.001	0.12	28.9	1.61	0.31	0.08	0.9	1.21
ESS01005	ESS01005	486202	6839350	SOIL	-0.001	0.05	15.3	0.61	0.25	0.05	0.9	1.11
ESS01014	ESS01014	486098	6839299	SOIL	0.001	0.05	7.5	0.41	0.23	0.05	0.9	1.18
ESS01017	ESS01017	485949	6839300	SOIL	0.002	0.13	15.6	0.36	0.17	0.04	0.7	0.79
ESS01022	ESS01022	485850	6839202	SOIL	0.001	0.06	5.2	0.25	0.17	0.04	0.7	0.66
ESS01024	ESS01024	485961	6839199	SOIL	0.001	0.1	6.7	0.24	0.19	0.04	0.8	1.01
ESS01027	ESS01027	486049	6839201	SOIL	-0.001	-0.05	5.8	0.2	0.21	0.04	1.	0.98
ESS00831	ESS00831	486333	6839061	SOIL	0.002	-0.05	9.8	0.4	0.18	0.08	0.7	0.87
ESS00837	ESS00837	486048	6839049	SOIL	0.001	1.96	15.3	0.36	0.22	0.06	0.9	1.07

Appendix B: Gold and Tungsten selected assays

Site ID	Sample ID	Easting MGA94_50	Northing MGA94_50	Sample Type	Au_ppm	W_ppm	As_ppm	Sb_ppm	Bi_ppm	Te_ppm	Sn_ppm	Mo_ppm
ESS00839	ESS00839	485952	6839053	SOIL	-0.001	0.2	6.8	0.31	0.15	0.14	0.8	0.74
ESS01033	ESS01033	486350	6839201	SOIL	0.001	0.1	7.2	0.37	0.3	0.05	0.7	1.54
ESS01035	ESS01035	486250	6839151	SOIL	0.007	0.09	23.	0.9	0.16	0.06	0.6	0.68
ESS01038	ESS01038	486100	6839153	SOIL	0.001	0.06	7.4	0.27	0.22	0.08	1.	1.08
ESS01041	ESS01041	485951	6839149	SOIL	0.001	0.64	16.7	0.26	0.16	0.11	0.7	0.88
ESS01043	ESS01043	485850	6839152	SOIL	0.002	-0.05	7.6	0.23	0.17	0.04	0.8	0.82
ESS01052	ESS01052	486100	6839100	SOIL	0.001	0.08	7.6	0.27	0.23	0.1	1.	1.08
ESS01057	ESS01057	486350	6839150	SOIL	0.001	0.05	8.4	0.4	0.25	0.06	0.9	1.3
ESS01059	ESS01059	486450	6839149	SOIL	0.001	-0.05	5.7	0.27	0.19	0.05	0.8	0.9
ESS01060	ESS01060	486450	6839100	SOIL	0.001	-0.05	5.2	0.36	0.17	0.05	0.7	0.9
ESS01062	ESS01062	486350	6839100	SOIL	0.001	-0.05	6.9	0.29	0.21	0.06	0.9	1.2
ESS01067	ESS01067	486150	6838952	SOIL	0.001	0.16	10.3	0.39	0.23	0.09	0.9	1.24
ESS01069	ESS01069	486052	6838948	SOIL	0.001	0.18	13.8	0.36	0.24	0.11	1.	1.27
ESS01070	ESS01070	486003	6838953	SOIL	0.001	0.39	25.1	0.61	0.29	0.12	1.	1.1
ESS01076	ESS01076	485273	6840596	SOIL	0.001	-0.05	4.6	0.35	0.16	0.07	0.8	0.98
ESS01077	ESS01077	485316	6840621	SOIL	0.001	-0.05	6.6	0.59	0.19	0.11	0.8	1.02
ESS01080	ESS01080	485095	6840608	SOIL	0.008	0.15	10.3	0.46	0.18	0.05	0.8	0.92
ESS01086	ESS01086	485355	6840757	SOIL	-0.001	-0.05	6.2	0.35	0.23	0.1	1.	1.24
ESS01087	ESS01087	485397	6840783	SOIL	-0.001	-0.05	5.6	0.3	0.23	0.12	1.1	1.32
ESS01089	ESS01089	484915	6840617	SOIL	0.002	-0.05	3.8	0.21	0.14	0.06	0.6	0.52
ESS01090	ESS01090	484957	6840641	SOIL	0.003	0.15	6.6	0.31	0.2	0.05	0.6	0.74
ESS01096	ESS01096	485217	6840797	SOIL	0.001	-0.05	8.6	0.32	0.22	0.11	1.	1.14
ESS00632	ESS00632	485153	6839949	SOIL	-0.001	1.82	3.	0.24	0.47	0.1	0.7	1.46
ESS00633	ESS00633	485202	6839947	SOIL	-0.001	0.18	3.3	0.34	0.35	0.05	1.2	1.63
ESS00638	ESS00638	485454	6839951	SOIL	0.002	-0.05	10.8	0.23	0.15	0.06	0.7	0.7
ESS00840	ESS00840	485897	6839050	SOIL	0.002	0.05	18.1	0.39	0.18	0.09	0.7	0.96
ESS00854	ESS00854	485753	6838852	SOIL	0.003	-0.05	7.2	0.41	0.2	0.11	0.7	0.89
ESS00859	ESS00859	486002	6838851	SOIL	0.002	1.38	37.1	1.08	0.29	0.07	1.1	1.26
ESS00867	ESS00867	486344	6838862	SOIL	0.001	0.1	11.7	0.37	0.25	0.06	0.8	1.29
ESS00872	ESS00872	486602	6838850	SOIL	0.001	-0.05	8.2	0.32	0.16	0.03	0.7	0.74

Appendix B: Gold and Tungsten selected assays

Site ID	Sample ID	Easting MGA94_50	Northing MGA94_50	Sample Type	Au_ppm	W_ppm	As_ppm	Sb_ppm	Bi_ppm	Te_ppm	Sn_ppm	Mo_ppm
ESS00873	ESS00873	486635	6838860	SOIL	0.002	-0.05	10.1	0.37	0.17	0.04	0.7	0.79
ESS00875	ESS00875	486757	6838855	SOIL	0.001	-0.05	6.8	0.31	0.15	0.04	0.7	0.63
ESS00884	ESS00884	485495	6840099	SOIL	0.002	0.05	5.4	0.22	0.25	0.07	0.8	1.13
ESS00894	ESS00894	485995	6840099	SOIL	0.022	0.08	7.5	0.43	0.21	0.04	0.8	1.1
ESS00896	ESS00896	486002	6839992	SOIL	0.013	0.11	9.3	0.32	0.2	0.07	0.9	0.97
ESS00902	ESS00902	485749	6839999	SOIL	0.001	0.05	6.5	0.33	0.19	0.04	0.8	1.02
ESS00639	ESS00639	485501	6839955	SOIL	0.001	-0.05	3.8	0.22	0.15	0.04	0.6	0.66
ESS00643	ESS00643	485652	6839951	SOIL	0.003	0.39	14.3	0.5	0.22	0.07	0.9	1.11
ESS00644	ESS00644	485699	6839945	SOIL	0.011	0.59	10.	0.43	0.24	0.12	1.	1.13
ESS00908	ESS00908	485651	6839903	SOIL	0.005	0.18	7.	0.3	0.2	0.04	0.8	0.98
ESS00909	ESS00909	485698	6839898	SOIL	0.004	0.27	7.7	0.33	0.19	0.05	0.8	0.94
ESS00916	ESS00916	486053	6839901	SOIL	0.005	0.34	12.7	0.43	0.22	0.08	0.7	1.
ESS00918	ESS00918	486151	6839899	SOIL	0.002	0.14	18.2	0.64	0.23	0.08	0.9	1.11
ESS00924	ESS00924	485747	6839800	SOIL	0.003	0.09	14.2	0.24	0.22	0.07	1.	1.07
ESS00926	ESS00926	485698	6839801	SOIL	0.023	0.1	11.2	0.24	0.23	0.06	1.	1.18
ESS00645	ESS00645	485751	6839955	SOIL	0.002	-0.05	9.4	0.24	0.13	0.07	0.7	0.56
ESS00653	ESS00653	485492	6839860	SOIL	-0.001	0.13	2.7	0.29	0.15	0.03	0.6	0.68
ESS00654	ESS00654	485568	6839857	SOIL	0.002	0.2	12.	0.47	0.2	0.06	0.9	0.99
ESS00928	ESS00928	485700	6839700	SOIL	0.007	0.22	9.5	0.33	0.16	0.03	0.8	0.69
ESS00935	ESS00935	486050	6839704	SOIL	0.002	0.07	13.3	0.66	0.17	0.03	0.7	0.82
ESS00937	ESS00937	486151	6839700	SOIL	0.002	0.08	19.1	0.93	0.15	0.04	0.6	0.69
ESS01101	ESS01101	484823	6840669	SOIL	0.003	0.22	6.2	0.27	0.24	0.15	0.8	0.98
ESS01103	ESS01103	484908	6840728	SOIL	0.003	0.23	6.2	0.29	0.19	0.09	0.7	0.89
ESS01109	ESS01109	485168	6840875	SOIL	0.001	0.05	19.2	0.87	0.17	0.04	0.7	0.79
ESS01110	ESS01110	485204	6840908	SOIL	0.002	-0.05	9.	0.43	0.22	0.07	0.9	1.13
ESS01113	ESS01113	485104	6841084	SOIL	0.001	0.07	9.7	0.45	0.21	0.1	0.9	0.99
ESS01117	ESS01117	484932	6840978	SOIL	0.002	1.25	15.3	0.35	0.2	0.05	0.8	1.18
ESS01119	ESS01119	484848	6840935	SOIL	0.001	0.36	14.	0.39	0.22	0.06	0.9	1.09
ESS01120	ESS01120	484805	6840905	SOIL	0.001	0.17	9.6	0.32	0.24	0.08	1.	1.23
ESS01130	ESS01130	484934	6841098	SOIL	0.002	0.08	20.6	0.4	0.2	0.06	0.8	0.98

Appendix B: Gold and Tungsten selected assays

Site ID	Sample ID	Easting MGA94_50	Northing MGA94_50	Sample Type	Au_ppm	W_ppm	As_ppm	Sb_ppm	Bi_ppm	Te_ppm	Sn_ppm	Mo_ppm
ESS01132	ESS01132	485018	6841139	SOIL	0.001	0.05	10.8	0.31	0.22	0.06	1.	1.18
ESS01140	ESS01140	484846	6841154	SOIL	0.002	-0.05	8.9	0.28	0.16	0.08	0.8	0.68
ESS01142	ESS01142	484938	6841201	SOIL	-0.001	-0.05	7.6	0.29	0.2	0.06	0.9	0.89
ESS01147	ESS01147	484883	6841300	SOIL	0.001	-0.05	6.4	0.33	0.17	0.09	1.	0.75
ESS01149	ESS01149	484798	6841251	SOIL	-0.001	0.06	9.6	0.42	0.17	0.08	0.8	0.91
ESS01154	ESS01154	484628	6841144	SOIL	0.004	0.16	10.8	0.36	0.21	0.05	0.9	1.08
ESS01156	ESS01156	484542	6841093	SOIL	0.001	0.08	7.4	0.25	0.23	0.04	0.9	1.09
ESS01157	ESS01157	484498	6841071	SOIL	0.001	0.15	7.3	0.31	0.27	0.07	0.9	1.24
ESS01159	ESS01159	484488	6841201	SOIL	-0.001	0.06	6.9	0.27	0.24	0.05	0.9	1.1
ESS01162	ESS01162	484619	6841277	SOIL	0.005	0.11	10.3	0.25	0.21	0.06	1.	0.92
ESS01164	ESS01164	484709	6841322	SOIL	0.001	0.46	13.4	0.4	0.18	0.09	0.8	1.04
ESS01168	ESS01168	484880	6841420	SOIL	-0.001	0.12	8.2	0.36	0.23	0.09	1.	1.55
ESS01178	ESS01178	484744	6841465	SOIL	0.003	0.17	11.6	0.45	0.18	0.11	0.9	1.1
ESS01256	ESS01256	484572	6841480	SOIL	0.002	0.36	11.2	0.35	0.16	0.09	0.9	0.8
ESS01257	ESS01257	484613	6841504	SOIL	0.001	0.24	14.2	0.3	0.18	0.04	1.	1.
ESS01259	ESS01259	484702	6841552	SOIL	-0.001	0.06	7.9	0.26	0.22	0.05	1.1	1.13
ESS01262	ESS01262	484653	6841644	SOIL	-0.001	0.07	9.	0.27	0.24	0.05	1.1	1.29
ESS01264	ESS01264	484566	6841596	SOIL	0.001	0.14	8.9	0.37	0.23	0.05	0.9	1.27
ESS01274	ESS01274	484267	6841535	SOIL	0.001	0.06	12.2	0.46	0.29	0.05	0.9	1.5
ESS01276	ESS01276	484346	6841587	SOIL	0.001	0.05	10.6	0.39	0.23	0.06	0.9	1.51
ESS01279	ESS01279	484477	6841662	SOIL	0.001	0.05	7.2	0.37	0.25	0.06	1.1	1.52
ESS01284	ESS01284	484053	6841607	SOIL	0.001	0.07	5.9	0.41	0.32	0.05	1.	1.59
ESS01286	ESS01286	484141	6841658	SOIL	0.003	-0.05	6.8	0.65	0.3	0.04	1.2	1.69
ESS01296	ESS01296	484574	6841909	SOIL	0.001	-0.05	6.6	0.49	0.19	0.05	0.8	1.04
ESS01325	ESS01325_A	488149	6836384	SOIL	0.002	-0.05	183.	83.9	0.12	0.06	0.5	0.72
ESS01331	ESS01331	488411	6836532	SOIL	0.001	-0.05	13.2	1.18	0.32	0.08	1.	1.48
ESS01333	ESS01333	486908	6836460	SOIL	0.001	-0.05	10.7	1.01	0.19	0.04	0.8	0.96
ESS01341	ESS01341	487301	6836451	SOIL	0.001	-0.05	6.7	0.36	0.27	0.05	1.1	1.36
ESS01348	ESS01348	487648	6836452	SOIL	0.001	0.05	4.9	0.37	0.23	0.05	1.2	1.13
ESS01351	ESS01351	487783	6836450	SOIL	0.001	-0.05	4.3	0.31	0.2	0.04	1.	1.

Appendix B: Gold and Tungsten selected assays

Site ID	Sample ID	Easting MGA94_50	Northing MGA94_50	Sample Type	Au_ppm	W_ppm	As_ppm	Sb_ppm	Bi_ppm	Te_ppm	Sn_ppm	Mo_ppm
ESS01354	ESS01354	487919	6836517	SOIL	-0.001	-0.05	7.2	0.54	0.26	0.06	1.	1.24
ESS01362	ESS01362	488279	6836698	SOIL	0.002	-0.05	9.9	0.94	0.28	0.06	1.	1.3
ESS01364	ESS01364	486797	6836601	SOIL	0.001	-0.05	7.2	0.44	0.22	0.05	0.9	1.05
ESS01369	ESS01369	487046	6836602	SOIL	-0.001	-0.05	7.4	0.53	0.21	0.06	1.1	1.14
ESS01372	ESS01372	487201	6836600	SOIL	-0.001	-0.05	16.6	0.49	0.24	0.14	0.9	1.31
ESS01374	ESS01374	487300	6836605	SOIL	0.003	-0.05	9.	0.42	0.26	0.07	1.	1.24
ESS01380	ESS01380	487604	6836599	SOIL	0.002	-0.05	4.	0.34	0.17	0.07	0.9	1.02
ESS01382	ESS01382	487705	6836616	SOIL	0.001	-0.05	7.8	0.46	0.24	0.05	1.	1.16
ESS01387	ESS01387	487930	6836738	SOIL	0.002	-0.05	8.6	0.81	0.21	0.05	0.8	1.14
ESS01389	ESS01389	488018	6836782	SOIL	0.001	-0.05	17.3	2.6	0.22	0.06	0.8	1.14
ESS01392	ESS01392	488151	6836854	SOIL	0.002	-0.05	10.3	1.29	0.29	0.05	1.	1.32
ESS01394	ESS01394	488239	6836900	SOIL	0.001	-0.05	10.7	1.29	0.32	0.05	0.9	1.33
ESS01403	ESS01403	487150	6836800	SOIL	0.001	-0.05	18.	0.4	0.16	0.03	0.9	1.14
ESS01404	ESS01404	487202	6836800	SOIL	0.002	-0.05	5.6	0.39	0.19	0.1	1.1	1.56
ESS01406	ESS01406	487301	6836801	SOIL	0.002	-0.05	9.6	0.38	0.31	0.12	0.9	1.3
ESS01414	ESS01414	487709	6836851	SOIL	0.001	-0.05	5.8	0.53	0.23	0.06	1.1	1.26
ESS01252	ESS01252	484395	6841387	SOIL	-0.001	0.06	6.1	0.5	0.19	0.05	0.6	1.22
ESS01266	ESS01266	484479	6841543	SOIL	0.003	-0.05	6.4	0.27	0.25	0.05	1.2	1.44
ESS01267	ESS01267	484435	6841521	SOIL	0.001	0.06	6.4	0.37	0.25	0.05	1.	1.58
ESS01268	ESS01268	484394	6841495	SOIL	0.001	0.07	8.1	0.59	0.29	0.07	0.9	1.59
ESS01269	ESS01269	484349	6841468	SOIL	0.002	0.08	5.5	0.45	0.24	0.04	0.8	1.35
ESS01270	ESS01270	484308	6841449	SOIL	0.004	0.06	6.4	0.41	0.24	0.06	0.7	1.3
ESS01272	ESS01272	484170	6841488	SOIL	0.002	0.1	5.4	0.31	0.27	0.04	0.8	1.37
ESS01275	ESS01275_A	484301	6841565	SOIL	-0.001	0.05	11.	0.35	0.24	0.05	0.8	1.45
ESS01288	ESS01288	484231	6841708	SOIL	0.002	-0.05	6.3	0.3	0.24	0.04	1.2	1.22
ESS01289	ESS01289	484272	6841732	SOIL	0.001	-0.05	5.4	0.34	0.25	0.05	1.2	1.27
ESS01291	ESS01291	484355	6841784	SOIL	0.001	0.07	11.9	0.57	0.25	0.04	1.	1.42
ESS01292	ESS01292	484400	6841809	SOIL	0.001	-0.05	6.3	0.31	0.25	0.04	1.1	1.24
ESS01293	ESS01293	484444	6841833	SOIL	0.001	0.05	6.5	0.5	0.24	0.04	0.9	1.26
ESS01294	ESS01294	484490	6841860	SOIL	0.001	-0.05	6.6	0.86	0.24	0.03	1.	1.19

Appendix B: Gold and Tungsten selected assays

Site ID	Sample ID	Easting MGA94_50	Northing MGA94_50	Sample Type	Au_ppm	W_ppm	As_ppm	Sb_ppm	Bi_ppm	Te_ppm	Sn_ppm	Mo_ppm
ESS00940	ESS00940	486197	6839811	SOIL	0.003	0.1	16.9	0.57	0.08	0.04	0.4	0.33
ESS00945	ESS00945	485998	6839604	SOIL	0.001	0.05	11.7	0.26	0.24	0.05	1.	1.02
ESS00947	ESS00947	485900	6839601	SOIL	0.012	-0.05	5.3	0.21	0.2	0.03	0.9	0.87
ESS00953	ESS00953	485800	6839550	SOIL	0.002	0.15	9.3	0.21	0.21	0.05	0.9	0.83
ESS00955	ESS00955	485900	6839552	SOIL	0.001	-0.05	5.1	0.18	0.2	0.04	0.9	0.88
ESS00956	ESS00956	485951	6839548	SOIL	-0.001	-0.05	5.2	0.16	0.22	0.05	1.	0.83
ESS00960	ESS00960	486150	6839549	SOIL	0.002	-0.05	10.8	0.25	0.21	0.05	1.	0.86
ESS00963	ESS00963	486312	6839553	SOIL	0.002	0.06	10.6	0.49	0.18	0.03	0.8	0.97
ESS00971	ESS00971	485800	6839500	SOIL	0.003	0.11	5.6	0.23	0.22	0.05	1.1	0.98
ESS00975	ESS00975	486345	6839501	SOIL	0.002	0.13	13.	0.89	0.17	0.07	0.6	0.92
ESS00978	ESS00978	486200	6839500	SOIL	0.001	0.05	10.8	0.4	0.23	0.05	0.9	1.07
ESS00981	ESS00981	486053	6839503	SOIL	0.001	-0.05	6.2	0.34	0.22	0.05	0.9	1.01
ESS00988	ESS00988	486112	6839407	SOIL	0.001	0.07	11.9	0.45	0.31	0.05	0.9	1.04
ESS00991	ESS00991	485949	6839401	SOIL	0.001	-0.05	5.8	0.26	0.21	0.04	0.9	0.94
ESS00993	ESS00993	485848	6839400	SOIL	0.001	0.08	5.8	0.21	0.19	0.04	0.8	0.85
ESS01416	ESS01416	487792	6836897	SOIL	0.001	-0.05	5.8	0.47	0.25	0.05	1.	1.3
ESS01419	ESS01419	487928	6836971	SOIL	0.007	-0.05	6.6	0.55	0.24	0.03	0.9	1.16
ESS01422	ESS01422	488060	6837039	SOIL	0.002	-0.05	8.4	0.59	0.24	0.05	0.9	1.3
ESS00995	ESS00995	485749	6839402	SOIL	0.002	0.15	9.3	0.27	0.15	0.05	0.7	0.66
ESS01003	ESS01003	486100	6839343	SOIL	-0.001	0.05	7.9	0.38	0.22	0.04	0.9	1.08
ESS01015	ESS01015	486051	6839302	SOIL	-0.001	0.05	7.2	0.27	0.23	0.03	1.	1.03
ESS01016	ESS01016	486000	6839301	SOIL	-0.001	-0.05	8.2	0.23	0.24	0.05	1.1	1.
ESS01018	ESS01018	485899	6839303	SOIL	0.004	0.22	25.7	0.36	0.16	0.02	0.7	0.79
ESS01026	ESS01026	486006	6839202	SOIL	0.001	0.08	6.5	0.24	0.22	0.05	1.	1.05
ESS01030	ESS01030	486203	6839202	SOIL	0.001	0.13	17.8	0.77	0.2	0.06	0.7	1.21
ESS01032	ESS01032	486300	6839201	SOIL	0.001	0.07	9.2	0.39	0.21	0.06	0.8	1.13
ESS01039	ESS01039	486050	6839154	SOIL	0.001	0.06	8.4	0.28	0.23	0.06	1.	1.13
ESS01424	ESS01424	488154	6837088	SOIL	0.001	-0.05	9.6	0.6	0.3	0.05	1.	1.36
ESS01426	ESS01426	487488	6836973	SOIL	0.001	-0.05	8.	0.44	0.3	0.06	0.9	1.36
ESS01435	ESS01435	487888	6837176	SOIL	0.006	-0.05	7.5	0.53	0.26	0.04	0.9	1.23

Appendix B: Gold and Tungsten selected assays

Site ID	Sample ID	Easting MGA94_50	Northing MGA94_50	Sample Type	Au_ppm	W_ppm	As_ppm	Sb_ppm	Bi_ppm	Te_ppm	Sn_ppm	Mo_ppm
ESS01437	ESS01437	487977	6837221	SOIL	0.003	-0.05	8.2	0.66	0.25	0.03	1.	1.28
ESS01440	ESS01440	486850	6837101	SOIL	0.001	-0.05	13.5	0.46	0.26	0.03	1.	1.23
ESS01447	ESS01447	487200	6837102	SOIL	0.001	-0.05	9.9	0.45	0.22	0.05	0.9	1.18
ESS01449	ESS01449	487301	6837101	SOIL	0.001	-0.05	6.2	0.38	0.21	0.04	0.8	1.17
ESS01452	ESS01452	487397	6837169	SOIL	0.006	0.08	10.6	0.86	0.25	0.06	0.9	1.36
ESS01454	ESS01454	487488	6837211	SOIL	0.003	-0.05	10.8	0.59	0.27	0.07	0.9	1.27
ESS01457	ESS01457	487620	6837272	SOIL	0.002	-0.05	12.5	0.95	0.23	0.04	1.1	1.32
ESS01459	ESS01459	487712	6837318	SOIL	0.003	-0.05	8.8	0.67	0.24	0.05	0.9	1.2
ESS01460	ESS01460	487756	6837340	SOIL	0.008	0.05	14.	1.05	0.24	0.05	0.9	1.18
ESS01462	ESS01462	487846	6837381	SOIL	0.009	0.05	10.4	1.29	0.24	0.07	0.7	1.
ESS01467	ESS01467	487392	6837288	SOIL	0.001	-0.05	9.1	0.45	0.22	0.05	0.8	1.2
ESS01469	ESS01469	487482	6837331	SOIL	0.002	-0.05	14.5	0.58	0.23	0.09	0.9	1.48
ESS01042	ESS01042	485900	6839151	SOIL	0.001	-0.05	4.4	0.19	0.13	0.04	0.6	0.64
ESS01044	ESS01044	485791	6839132	SOIL	0.002	-0.05	4.8	0.21	0.21	0.07	0.8	1.03
ESS01049	ESS01049	485999	6839102	SOIL	0.002	0.25	17.	0.27	0.21	0.1	0.9	1.05
ESS00655	ESS00655	485604	6839855	SOIL	0.007	0.56	7.5	0.48	0.21	0.07	0.9	1.1
ESS00670	ESS00670	486312	6839859	SOIL	0.005	-0.05	7.5	0.37	0.15	0.1	0.7	0.67
ESS00672	ESS00672	486403	6839850	SOIL	0.001	-0.05	23.	1.05	0.12	0.07	0.5	0.75
ESS00681	ESS00681	486804	6839855	SOIL	0.003	0.05	15.9	1.51	0.25	0.06	0.8	1.15
ESS00682	ESS00682	486902	6839754	SOIL	0.003	0.15	41.2	2.85	0.42	0.11	1.	1.92
ESS00690	ESS00690	486500	6839742	SOIL	-0.001	0.07	26.	0.73	0.2	0.08	0.6	1.14
ESS00691	ESS00691	486451	6839738	SOIL	-0.001	0.06	28.7	0.8	0.19	0.07	0.7	1.1
ESS00692	ESS00692	486397	6839741	SOIL	0.001	0.14	44.1	1.13	0.18	0.1	0.7	1.33
ESS00711	ESS00711	485500	6839741	SOIL	0.001	0.09	5.1	0.26	0.25	0.07	1.	1.12
ESS01324	ESS01324	488109	6836359	SOIL	0.003	-0.05	15.5	3.	0.22	0.11	0.5	0.84
ESS01326	ESS01326	488197	6836412	SOIL	0.008	-0.05	17.7	3.56	0.2	0.03	0.9	0.91
ESS01327	ESS01327	488248	6836429	SOIL	0.01	-0.05	15.6	2.89	0.23	0.06	1.	1.05
ESS00712	ESS00712	485450	6839753	SOIL	0.001	0.13	4.9	0.33	0.35	0.09	1.	1.52
ESS00713	ESS00713	485405	6839739	SOIL	-0.001	0.07	2.6	0.19	0.21	0.04	0.9	0.88
ESS00714	ESS00714	485355	6839743	SOIL	-0.001	0.06	1.9	0.16	0.14	0.02	0.8	0.79

Appendix B: Gold and Tungsten selected assays

Site ID	Sample ID	Easting MGA94_50	Northing MGA94_50	Sample Type	Au_ppm	W_ppm	As_ppm	Sb_ppm	Bi_ppm	Te_ppm	Sn_ppm	Mo_ppm
ESS01338	ESS01338	487149	6836450	SOIL	0.001	-0.05	7.9	0.46	0.24	0.08	1.	1.32
ESS01340	ESS01340	487251	6836451	SOIL	0.002	-0.05	10.	0.52	0.32	0.09	1.1	1.54
ESS01344	ESS01344	487450	6836446	SOIL	0.001	-0.05	5.6	0.31	0.24	0.05	1.	1.28
ESS00725	ESS00725	485699	6839653	SOIL	0.003	-0.05	6.4	0.32	0.14	0.02	0.7	0.47
ESS00726	ESS00726	485751	6839658	SOIL	0.011	1.44	10.8	0.39	0.21	0.08	0.8	0.87
ESS00730	ESS00730	485950	6839649	SOIL	0.001	0.08	10.4	0.43	0.24	0.09	1.	1.04
ESS01345	ESS01345	487499	6836449	SOIL	0.002	-0.05	4.5	0.32	0.21	0.05	1.	1.2
ESS01346	ESS01346	487549	6836451	SOIL	0.002	0.08	4.	0.39	0.25	0.06	1.7	1.3
ESS01358	ESS01358	488095	6836608	SOIL	0.003	-0.05	55.4	5.49	0.2	0.05	0.7	1.26
ESS01471	ESS01471	487573	6837373	SOIL	0.001	-0.05	11.2	0.49	0.23	0.04	0.9	1.1
ESS01478	ESS01478	487892	6837523	SOIL	0.006	-0.05	11.8	1.45	0.23	0.04	0.8	1.1
ESS01485	ESS01485	487576	6837485	SOIL	0.007	-0.05	17.6	0.65	0.27	0.07	0.9	1.28
ESS01486	ESS01486	487532	6837464	SOIL	0.003	-0.05	13.5	0.62	0.26	0.07	0.9	1.2
ESS01488	ESS01488	487667	6837527	SOIL	0.019	0.07	17.	0.81	0.31	0.07	1.4	0.99
ESS01491	ESS01491	487804	6837588	SOIL	0.003	-0.05	12.	0.78	0.25	0.05	1.	1.2
ESS01496	ESS01496	487485	6837558	SOIL	0.006	-0.05	10.4	0.62	0.27	0.07	0.9	1.21
ESS01498	ESS01498	487578	6837600	SOIL	0.004	-0.05	30.1	1.18	0.26	0.06	0.9	1.28
ESS01503	ESS01503	487806	6837700	SOIL	0.002	-0.05	14.	2.09	0.26	0.05	1.	1.31
ESS01510	ESS01510	487627	6837728	SOIL	0.019	-0.05	27.8	0.71	0.21	0.06	0.8	0.96
ESS01514	ESS01514	487496	6837780	SOIL	0.006	-0.05	17.3	1.1	0.22	0.06	0.7	0.84
ESS01516	ESS01516	487586	6837816	SOIL	0.014	-0.05	11.6	0.41	0.25	0.04	0.9	1.15
ESS01360	ESS01360	488188	6836654	SOIL	0.005	-0.05	8.2	1.19	0.22	0.04	0.9	1.04
ESS01376	ESS01376	487403	6836602	SOIL	0.001	-0.05	6.2	0.36	0.27	0.05	0.9	1.19
ESS01377	ESS01377	487450	6836601	SOIL	0.001	-0.05	6.4	0.32	0.27	0.06	1.	1.2
ESS01527	ESS01527	487629	6838076	SOIL	0.004	-0.05	18.4	0.46	0.26	0.06	1.	1.29
ESS01531	ESS01531	487300	6838073	SOIL	0.01	0.09	141.5	1.23	0.23	0.06	1.3	1.11
ESS01533	ESS01533	487392	6838109	SOIL	0.013	0.05	20.7	0.7	0.23	0.04	0.7	1.07
ESS01378	ESS01378	487499	6836602	SOIL	0.002	-0.05	6.4	0.36	0.24	0.04	0.9	1.14
ESS01379	ESS01379	487550	6836600	SOIL	0.001	-0.05	4.6	0.3	0.2	0.09	1.	1.11
ESS01396	ESS01396	486798	6836798	SOIL	0.002	-0.05	9.	0.49	0.23	0.03	0.8	1.04

Appendix B: Gold and Tungsten selected assays

Site ID	Sample ID	Easting MGA94_50	Northing MGA94_50	Sample Type	Au_ppm	W_ppm	As_ppm	Sb_ppm	Bi_ppm	Te_ppm	Sn_ppm	Mo_ppm
ESS01538	ESS01538	486150	6836449	SOIL	0.004	0.05	3.1	0.14	0.11	0.04	0.6	0.57
ESS01546	ESS01546	485901	6836650	SOIL	0.001	0.05	9.9	0.31	0.25	0.08	1.	1.14
ESS01548	ESS01548	485949	6836848	SOIL	0.002	-0.05	6.7	0.26	0.27	0.05	1.	1.06
ESS01051	ESS01051	486050	6839101	SOIL	0.001	0.12	11.2	0.27	0.23	0.12	1.	1.05
ESS01053	ESS01053	486150	6839103	SOIL	0.001	0.1	8.2	0.36	0.22	0.07	0.9	1.17
ESS01058	ESS01058	486401	6839150	SOIL	0.001	-0.05	7.5	0.4	0.25	0.06	0.9	1.07
ESS00731	ESS00731	486005	6839653	SOIL	0.001	0.09	15.2	0.46	0.25	0.06	0.9	1.13
ESS00742	ESS00742	486496	6839650	SOIL	-0.001	-0.05	8.8	0.41	0.22	0.07	0.8	1.01
ESS00744	ESS00744	486595	6839652	SOIL	-0.001	-0.05	11.5	0.41	0.25	0.06	1.	1.12
ESS00745	ESS00745	486649	6839652	SOIL	-0.001	-0.05	12.9	0.44	0.25	0.11	1.	1.09
ESS00756	ESS00756	486649	6839436	SOIL	-0.001	0.06	5.5	0.33	0.24	0.04	0.7	1.12
ESS00757	ESS00757	486602	6839454	SOIL	-0.001	0.12	16.3	0.84	0.33	0.09	0.9	1.74
ESS01397	ESS01397	486851	6836801	SOIL	-0.001	-0.05	9.1	0.42	0.26	0.05	0.9	1.3
ESS01398	ESS01398	486898	6836803	SOIL	0.001	-0.05	9.3	0.58	0.25	0.09	1.	1.2
ESS01399	ESS01399	486950	6836802	SOIL	0.001	-0.05	7.1	0.95	0.13	0.03	0.6	0.61
ESS01408	ESS01408	487400	6836800	SOIL	0.004	-0.05	9.1	0.48	0.27	0.08	0.9	1.32
ESS01409	ESS01409	487450	6836801	SOIL	0.002	-0.05	8.	0.45	0.25	0.07	1.	1.31
ESS01410	ESS01410	487501	6836797	SOIL	0.001	-0.05	8.7	0.48	0.27	0.08	1.	1.46
ESS00759	ESS00759	486497	6839452	SOIL	0.001	-0.05	12.6	0.8	0.17	0.06	0.7	0.91
ESS00761	ESS00761	486447	6839451	SOIL	0.003	0.05	9.5	0.79	0.14	0.04	0.6	0.75
ESS00762	ESS00762	486399	6839453	SOIL	0.001	-0.05	7.7	0.47	0.19	0.08	0.8	1.02
ESS01412	ESS01412	487614	6836800	SOIL	0.001	-0.05	5.5	0.36	0.24	0.05	0.9	1.26
ESS01413	ESS01413	487665	6836829	SOIL	0.001	-0.05	6.9	0.44	0.25	0.05	1.	1.4
ESS01425	ESS01425_A	487443	6836951	SOIL	0.001	-0.05	10.1	0.64	0.28	0.07	1.	1.32
ESS01428	ESS01428	487576	6837015	SOIL	0.002	-0.05	5.1	0.41	0.29	0.04	1.	1.2
ESS01429	ESS01429	487620	6837039	SOIL	0.001	-0.05	5.8	0.67	0.26	0.07	1.1	1.32
ESS01439	ESS01439	488065	6837265	SOIL	0.001	-0.05	10.2	1.31	0.29	0.05	1.	1.36
ESS00763	ESS00763	486347	6839455	SOIL	-0.001	-0.05	8.5	0.61	0.21	0.09	0.8	1.05
ESS00773	ESS00773	485849	6839450	SOIL	0.002	1.5	5.9	0.3	0.21	0.07	0.8	0.85
ESS00774	ESS00774	485798	6839451	SOIL	0.001	0.18	5.8	0.38	0.22	0.06	0.9	1.07

Appendix B: Gold and Tungsten selected assays

Site ID	Sample ID	Easting MGA94_50	Northing MGA94_50	Sample Type	Au_ppm	W_ppm	As_ppm	Sb_ppm	Bi_ppm	Te_ppm	Sn_ppm	Mo_ppm
ESS01442	ESS01442	486950	6837100	SOIL	0.001	-0.05	7.7	0.4	0.23	0.07	0.9	1.15
ESS01443	ESS01443	487001	6837101	SOIL	0.001	-0.05	6.5	0.42	0.25	0.06	1.	1.25
ESS01444	ESS01444	487050	6837101	SOIL	0.001	0.05	13.6	0.58	0.23	0.08	1.1	1.52
ESS01445	ESS01445	487101	6837101	SOIL	0.001	-0.05	15.8	0.44	0.2	0.04	1.	1.16
ESS01446	ESS01446	487150	6837102	SOIL	0.001	0.05	12.3	0.5	0.22	0.04	1.	1.25
ESS01450	ESS01450_A	487350	6837100	SOIL	-0.001	-0.05	8.	0.47	0.21	0.04	0.9	1.28
ESS01551	ESS01551	486001	6836849	SOIL	0.017	-0.05	5.1	0.3	0.21	0.06	1.2	1.2
ESS01553	ESS01553	486101	6836849	SOIL	0.004	-0.05	7.7	0.29	0.2	0.06	0.8	0.75
ESS01558	ESS01558	485998	6837049	SOIL	0.003	0.05	11.	0.29	0.26	0.05	0.9	1.15
ESS01561	ESS01561	486148	6837049	SOIL	0.01	-0.05	17.4	0.22	0.22	0.06	0.8	0.86
ESS01571	ESS01571	486150	6837251	SOIL	0.001	-0.05	6.2	0.19	0.19	0.05	0.8	0.9
ESS01574	ESS01574	486151	6837450	SOIL	-0.001	-0.05	6.4	0.28	0.17	0.1	0.7	0.94
ESS01463	ESS01463	487890	6837404	SOIL	0.001	-0.05	7.3	0.88	0.19	0.05	0.7	0.94
ESS01464	ESS01464	487934	6837426	SOIL	0.002	-0.05	13.2	1.89	0.2	0.05	0.8	0.96
ESS01466	ESS01466	487347	6837268	SOIL	0.001	-0.05	7.3	0.42	0.22	0.04	0.9	1.19
ESS01576	ESS01576	486101	6837450	SOIL	0.002	-0.05	11.8	0.31	0.2	0.04	0.8	1.03
ESS01582	ESS01582	485800	6837450	SOIL	0.001	-0.05	4.9	0.25	0.18	0.06	0.8	0.88
ESS01584	ESS01584	485749	6837649	SOIL	0.002	0.06	11.2	0.17	0.14	0.06	0.8	1.26
ESS01587	ESS01587	485900	6837649	SOIL	0.001	-0.05	4.6	0.2	0.2	0.02	0.9	1.
ESS01589	ESS01589	486001	6837648	SOIL	0.001	-0.05	9.3	0.25	0.18	0.01	0.8	0.84
ESS01590	ESS01590	486049	6837650	SOIL	0.001	-0.05	7.5	0.21	0.21	0.02	0.9	0.97
ESS01061	ESS01061	486401	6839101	SOIL	0.001	-0.05	6.9	0.31	0.2	0.08	0.9	1.12
ESS01068	ESS01068	486100	6838950	SOIL	-0.001	0.21	13.4	0.44	0.24	0.08	1.	1.16
ESS01075	ESS01075	485473	6840601	SOIL	0.001	0.05	10.8	0.38	0.16	0.06	0.8	0.92
ESS01593	ESS01593	486200	6837649	SOIL	0.001	-0.05	24.1	0.42	0.19	0.03	0.8	0.97
ESS01596_C	ESS01596_C	486450	6837650	SOIL	0.002	0.05	6.	0.25	0.21	0.07	0.7	0.77
ESS01597	ESS01597	485800	6837850	SOIL	-0.001	-0.05	3.8	0.15	0.03	0.03	0.3	0.13
ESS01601	ESS01601_A	485950	6837850	SOIL	-0.001	-0.05	6.	0.32	0.2	0.05	0.9	0.86
ESS01614	ESS01614	486050	6838050	SOIL	-0.001	-0.05	5.6	0.24	0.2	0.06	0.9	1.
ESS01616	ESS01616	486400	6838050	SOIL	0.003	-0.05	20.	0.63	0.21	0.07	0.9	1.2

Appendix B: Gold and Tungsten selected assays

Site ID	Sample ID	Easting MGA94_50	Northing MGA94_50	Sample Type	Au_ppm	W_ppm	As_ppm	Sb_ppm	Bi_ppm	Te_ppm	Sn_ppm	Mo_ppm
ESS01473	ESS01473	487662	6837416	SOIL	0.004	-0.05	17.4	1.16	0.2	0.04	0.9	1.13
ESS01474	ESS01474	487708	6837437	SOIL	0.004	-0.05	10.4	0.74	0.23	0.05	0.9	1.11
ESS01475	ESS01475_A	487753	6837459	SOIL	0.003	-0.05	12.2	0.75	0.24	0.06	0.9	1.26
ESS01624	ESS01624	486300	6838250	SOIL	-0.001	-0.05	5.9	0.22	0.22	0.07	1.	1.1
ESS01626	ESS01626	486400	6838250	SOIL	0.002	-0.05	11.3	0.35	0.2	0.05	0.8	1.11
ESS01629	ESS01629	485950	6838450	SOIL	0.002	0.14	5.8	0.26	0.17	0.02	0.8	0.93
ESS01476	ESS01476	487799	6837480	SOIL	0.006	-0.05	12.4	0.92	0.25	0.05	0.9	1.2
ESS01481	ESS01481	487348	6837381	SOIL	0.009	-0.05	10.8	0.34	0.18	0.06	0.9	0.91
ESS01492	ESS01492	487850	6837607	SOIL	0.004	-0.05	11.	1.48	0.24	0.05	0.8	1.15
ESS01635	ESS01635	486006	6838648	SOIL	0.003	0.13	18.8	0.31	0.19	0.05	0.9	0.86
ESS01637	ESS01637	486099	6838651	SOIL	0.001	-0.05	4.9	0.2	0.19	0.02	0.7	0.94
ESS01494	ESS01494	487444	6837540	SOIL	0.005	-0.05	11.2	0.5	0.24	0.04	1.	1.2
ESS01495	ESS01495	487394	6837518	SOIL	0.009	0.05	12.4	0.55	0.26	0.07	1.1	1.28
ESS01504	ESS01504	487350	6837609	SOIL	0.074	-0.05	19.3	0.9	0.3	0.06	1.3	1.27
ESS01654	ESS01654	485349	6838453	SOIL	0.003	0.06	4.1	0.23	0.25	0.02	0.5	1.38
ESS01505	ESS01505	487395	6837628	SOIL	0.027	-0.05	18.	0.82	0.28	0.07	1.1	1.29
ESS01506	ESS01506	487443	6837650	SOIL	0.025	-0.05	10.4	0.48	0.26	0.05	0.9	1.19
ESS01507	ESS01507	487492	6837668	SOIL	0.006	-0.05	51.7	1.02	0.29	0.09	0.9	1.23
ESS01518	ESS01518	487678	6837855	SOIL	0.005	-0.05	15.2	0.75	0.27	0.05	1.	1.35
ESS01519	ESS01519	487723	6837879	SOIL	0.006	-0.05	20.3	0.8	0.28	0.08	1.	1.46
ESS01528	ESS01528	487673	6838095	SOIL	0.002	-0.05	15.6	0.47	0.25	0.04	1.	1.3
ESS01540	ESS01540	486200	6836650	SOIL	-0.001	-0.05	1.2	0.06	0.05	0.02	0.3	0.18
ESS01541	ESS01541	486151	6836651	SOIL	0.001	-0.05	7.3	0.12	0.06	0.03	0.5	0.19
ESS01542	ESS01542	486100	6836650	SOIL	0.002	-0.05	6.2	0.25	0.07	0.07	0.5	0.27
ESS01544	ESS01544	486000	6836650	SOIL	0.005	-0.05	7.1	0.26	0.16	0.07	0.7	0.77
ESS01563	ESS01563	485749	6837252	SOIL	0.001	-0.05	6.	0.19	0.22	0.05	0.9	0.99
ESS01564	ESS01564	485800	6837250	SOIL	0.003	-0.05	5.5	0.25	0.21	0.05	0.8	1.08
ESS01565	ESS01565	485850	6837249	SOIL	0.002	-0.05	5.4	0.25	0.22	0.06	0.9	1.22
ESS01566	ESS01566	485901	6837250	SOIL	0.001	-0.05	5.4	0.25	0.24	0.04	0.9	1.24
ESS01577	ESS01577	486055	6837447	SOIL	0.001	-0.05	5.7	0.25	0.22	0.02	1.	1.08

Appendix B: Gold and Tungsten selected assays

Site ID	Sample ID	Easting MGA94_50	Northing MGA94_50	Sample Type	Au_ppm	W_ppm	As_ppm	Sb_ppm	Bi_ppm	Te_ppm	Sn_ppm	Mo_ppm
ESS01578	ESS01578	486000	6837450	SOIL	0.002	-0.05	5.1	0.21	0.22	0.08	1.	1.06
ESS01579	ESS01579	485950	6837450	SOIL	0.002	-0.05	5.8	0.19	0.19	0.03	1.	0.96
ESS01580	ESS01580	485901	6837448	SOIL	0.002	-0.05	5.4	0.18	0.15	0.04	0.9	0.75
ESS01581	ESS01581	485848	6837448	SOIL	0.003	0.06	5.1	0.37	0.13	0.03	0.7	0.62
ESS01594	ESS01594	486249	6837652	SOIL	0.001	0.08	43.3	0.47	0.2	0.04	0.8	1.02
ESS01595	ESS01595	486301	6837650	SOIL	0.001	-0.05	12.3	0.19	0.09	0.05	0.6	0.43
ESS01078	ESS01078	485359	6840648	SOIL	0.002	-0.05	5.3	0.4	0.17	0.07	0.7	0.99
ESS01081	ESS01081	485139	6840633	SOIL	0.009	0.41	6.1	0.33	0.2	0.08	0.9	1.08
ESS01088	ESS01088	484872	6840591	SOIL	0.002	0.08	4.7	0.25	0.21	0.09	0.8	0.94
ESS01596_A	ESS01596_A	486350	6837651	SOIL	0.004	-0.05	3.7	0.09	0.02	0.01	0.4	0.1
ESS01596_B	ESS01596_B	486400	6837650	SOIL	0.002	-0.05	7.7	0.29	0.06	0.02	0.4	0.33
ESS01599	ESS01599	485900	6837850	SOIL	0.006	-0.05	2.4	0.11	0.08	0.03	0.5	0.24
ESS01095	ESS01095	485176	6840771	SOIL	-0.001	-0.05	6.	0.28	0.23	0.09	1.	1.15
ESS01097	ESS01097	485258	6840823	SOIL	0.001	-0.05	6.5	0.35	0.2	0.08	0.9	1.02
ESS01102	ESS01102	484863	6840704	SOIL	0.002	0.14	6.2	0.31	0.19	0.09	0.7	1.
ESS01604	ESS01604	486300	6837850	SOIL	0.002	0.08	23.9	0.85	0.24	0.08	1.	1.27
ESS01605	ESS01605	486350	6837850	SOIL	0.003	-0.05	21.8	0.88	0.21	0.09	0.9	1.09
ESS01606	ESS01606	486400	6837850	SOIL	0.003	0.05	31.6	0.46	0.19	0.07	0.8	0.94
ESS01104	ESS01104	484951	6840755	SOIL	0.006	0.11	7.5	0.27	0.19	0.07	0.8	0.79
ESS01111	ESS01111	485254	6840936	SOIL	0.001	-0.05	7.7	0.29	0.22	0.08	0.9	1.19
ESS01116	ESS01116	484977	6841004	SOIL	0.002	0.15	24.6	0.35	0.19	0.05	0.8	0.91
ESS01121	ESS01121	484759	6840881	SOIL	0.002	0.11	9.8	0.3	0.26	0.08	1.	1.24
ESS01122	ESS01122	484720	6840852	SOIL	0.013	0.18	8.4	0.28	0.28	0.07	0.9	1.16
ESS01131	ESS01131	484978	6841118	SOIL	0.001	-0.05	10.7	0.29	0.2	0.05	1.	1.
ESS01617	ESS01617	486450	6838050	SOIL	-0.001	-0.05	13.	0.36	0.21	0.08	0.9	1.14
ESS01618	ESS01618	485850	6838250	SOIL	-0.001	-0.05	4.2	0.24	0.2	0.06	0.8	0.97
ESS01619	ESS01619	485900	6838250	SOIL	-0.001	-0.05	3.9	0.26	0.19	0.05	0.8	1.
ESS01133	ESS01133	485063	6841171	SOIL	0.001	-0.05	8.6	0.3	0.22	0.03	0.9	1.1
ESS01141	ESS01141	484891	6841184	SOIL	0.001	-0.05	6.4	0.18	0.18	0.08	1.	0.73
ESS01143	ESS01143	484976	6841233	SOIL	-0.001	0.06	7.	0.39	0.18	0.05	0.8	0.89

Appendix B: Gold and Tungsten selected assays

Site ID	Sample ID	Easting MGA94_50	Northing MGA94_50	Sample Type	Au_ppm	W_ppm	As_ppm	Sb_ppm	Bi_ppm	Te_ppm	Sn_ppm	Mo_ppm
ESS01620	ESS01620	485950	6838250	SOIL	-0.001	-0.05	4.	0.32	0.17	0.06	0.9	0.85
ESS01622	ESS01622	486050	6838250	SOIL	-0.001	-0.05	5.2	0.3	0.17	0.04	0.9	0.83
ESS01625	ESS01625_A	486350	6838250	SOIL	-0.001	-0.05	13.	0.31	0.19	0.05	0.8	0.96
ESS01630	ESS01630	486000	6838450	SOIL	0.002	0.13	9.6	0.51	0.17	0.05	0.7	0.94
ESS01631	ESS01631	486050	6838450	SOIL	-0.001	-0.05	5.9	0.25	0.21	0.05	1.	1.02
ESS01632	ESS01632	486100	6838450	SOIL	0.001	-0.05	8.6	0.28	0.2	0.04	0.9	1.08
ESS01145	ESS01145	484970	6841354	SOIL	0.002	0.05	7.1	0.16	0.13	0.17	0.6	0.55
ESS01146	ESS01146	484924	6841326	SOIL	-0.001	0.08	7.	0.55	0.18	0.07	0.7	1.
ESS01148	ESS01148	484840	6841275	SOIL	-0.001	-0.05	6.2	0.35	0.16	0.1	0.9	0.83
ESS01633	ESS01633	485897	6838653	SOIL	0.001	-0.05	2.6	0.18	0.11	0.01	0.7	0.49
ESS01658	ESS01658	485750	6838452	SOIL	0.001	0.07	5.9	0.37	0.33	0.06	1.	1.76
ESS01151	ESS01151	484756	6841226	SOIL	0.003	0.11	23.2	0.45	0.15	0.04	0.8	0.76
ESS01153	ESS01153	484672	6841172	SOIL	0.001	0.07	10.	0.35	0.18	0.08	0.9	0.84
ESS01163	ESS01163	484659	6841297	SOIL	0.009	0.18	10.4	0.23	0.17	0.11	1.1	0.63
ESS01165	ESS01165	484751	6841353	SOIL	0.003	0.34	11.1	0.35	0.2	0.09	1.	1.02
ESS01167	ESS01167	484832	6841403	SOIL	0.001	0.11	8.4	0.3	0.23	0.09	1.1	1.26
ESS01170	ESS01170	484401	6841262	SOIL	0.001	0.1	4.6	0.26	0.25	0.11	0.8	1.25
ESS01176	ESS01176	484659	6841412	SOIL	0.007	0.58	37.5	0.55	0.1	0.08	0.8	0.61
ESS01177	ESS01177	484701	6841441	SOIL	0.003	0.32	16.5	0.58	0.16	0.06	0.8	1.02
ESS01179	ESS01179	484789	6841489	SOIL	0.002	0.15	11.	0.37	0.21	0.08	1.	1.3
ESS01180	ESS01180	484832	6841516	SOIL	0.001	0.16	12.8	0.4	0.22	0.1	1.	1.48
ESS00775	ESS00775	485745	6839451	SOIL	0.001	-0.05	4.1	0.3	0.14	0.04	0.7	0.61
ESS00776	ESS00776	485691	6839451	SOIL	-0.001	0.05	5.3	0.33	0.18	0.09	0.7	0.93
ESS00781	ESS00781	485499	6839452	SOIL	0.003	0.07	2.	0.2	0.22	0.07	1.3	0.39
ESS00782	ESS00782	485429	6839454	SOIL	0.002	0.27	2.7	0.25	0.35	0.09	0.9	1.16
ESS00784	ESS00784	485555	6839252	SOIL	-0.001	0.09	4.9	0.37	0.2	0.08	0.7	0.87
ESS00807	ESS00807	486649	6839253	SOIL	0.001	-0.05	4.6	0.25	0.14	0.01	0.6	0.63
ESS00808	ESS00808	486704	6839251	SOIL	0.001	-0.05	4.5	0.3	0.15	0.02	0.6	0.7
ESS00825	ESS00825	486648	6839052	SOIL	0.001	-0.05	6.1	0.31	0.17	0.05	0.7	0.87
ESS00826	ESS00826	486595	6839049	SOIL	-0.001	-0.05	8.	0.49	0.19	0.04	0.8	1.09

Appendix B: Gold and Tungsten selected assays

Site ID	Sample ID	Easting MGA94_50	Northing MGA94_50	Sample Type	Au_ppm	W_ppm	As_ppm	Sb_ppm	Bi_ppm	Te_ppm	Sn_ppm	Mo_ppm
ESS00827	ESS00827	486553	6839051	SOIL	-0.001	-0.05	9.8	0.67	0.2	0.07	0.8	1.06
ESS00832	ESS00832	486291	6839050	SOIL	-0.001	0.07	8.1	0.33	0.23	0.06	0.9	1.18
ESS00833	ESS00833	486249	6839052	SOIL	-0.001	0.15	12.8	0.68	0.23	0.07	0.9	1.33
ESS00834	ESS00834	486193	6839045	SOIL	-0.001	0.08	8.7	0.4	0.24	0.07	1.1	1.28
ESS00835	ESS00835	486150	6839051	SOIL	0.001	0.09	7.9	0.32	0.23	0.07	1.	1.12
ESS00842	ESS00842	485798	6839050	SOIL	-0.001	-0.05	4.6	0.25	0.19	0.05	0.8	0.84
ESS00843	ESS00843	485754	6839044	SOIL	0.003	-0.05	4.2	0.13	0.16	0.09	0.6	0.58
ESS00844	ESS00844	485701	6839047	SOIL	0.001	0.19	4.5	0.37	0.17	0.1	0.6	0.71
ESS00845	ESS00845	485649	6839050	SOIL	0.002	0.05	4.5	0.27	0.22	0.08	0.8	0.56
ESS00846	ESS00846	485598	6839053	SOIL	0.002	0.05	3.6	0.23	0.22	0.08	0.7	0.42
ESS00847	ESS00847	485551	6839055	SOIL	0.009	0.05	5.	0.49	0.24	0.13	1.	0.99
ESS00849	ESS00849	485499	6838848	SOIL	0.002	-0.05	7.1	0.35	0.22	0.05	0.9	0.98
ESS00850	ESS00850	485550	6838850	SOIL	-0.001	-0.05	5.6	0.3	0.21	0.04	0.9	1.06
ESS00851	ESS00851	485600	6838852	SOIL	0.002	-0.05	6.6	0.39	0.23	0.07	0.9	1.02
ESS00857	ESS00857	485902	6838851	SOIL	0.001	0.05	5.7	0.28	0.22	0.06	0.9	1.05
ESS00863	ESS00863	486154	6838854	SOIL	-0.001	0.05	7.4	0.31	0.2	0.05	0.9	1.04
ESS00864	ESS00864	486201	6838851	SOIL	-0.001	-0.05	8.5	0.3	0.16	0.05	0.9	0.76
ESS00865	ESS00865	486256	6838850	SOIL	0.001	0.08	17.2	0.83	0.2	0.08	0.8	1.19
ESS00869	ESS00869	486449	6838857	SOIL	0.003	-0.05	12.7	0.41	0.19	0.05	0.8	1.06
ESS00877	ESS00877	486849	6838853	SOIL	-0.001	-0.05	8.2	0.63	0.21	0.05	0.9	1.14
ESS00878	ESS00878	486902	6838849	SOIL	-0.001	-0.05	11.2	0.95	0.18	0.06	0.8	1.11
ESS00879	ESS00879	486952	6838850	SOIL	0.001	-0.05	27.4	3.76	0.19	0.05	0.7	1.1
ESS00887	ESS00887	485647	6840102	SOIL	0.001	0.05	6.1	0.29	0.22	0.04	0.9	1.21
ESS00888	ESS00888	485702	6840103	SOIL	0.001	0.06	5.4	0.31	0.2	0.03	0.9	1.13
ESS01251	ESS01251	484354	6841355	SOIL	-0.001	0.13	3.6	0.19	0.19	0.1	0.5	0.78
ESS01258	ESS01258	484666	6841523	SOIL	-0.001	0.1	12.4	0.34	0.21	0.04	0.9	1.03
ESS01263	ESS01263	484611	6841623	SOIL	-0.001	0.11	9.6	0.3	0.24	0.07	1.1	1.38
ESS01265	ESS01265	484524	6841572	SOIL	0.002	0.21	7.7	0.41	0.19	0.06	0.9	1.07
ESS01271	ESS01271	484262	6841418	SOIL	0.002	0.06	3.4	0.17	0.18	0.06	0.7	0.75
ESS01273	ESS01273	484215	6841514	SOIL	0.003	0.07	9.1	0.52	0.31	0.07	0.9	1.51

Appendix B: Gold and Tungsten selected assays

Site ID	Sample ID	Easting MGA94_50	Northing MGA94_50	Sample Type	Au_ppm	W_ppm	As_ppm	Sb_ppm	Bi_ppm	Te_ppm	Sn_ppm	Mo_ppm
ESS01287	ESS01287	484185	6841683	SOIL	0.005	0.06	12.1	0.64	0.24	0.05	1.	1.31
ESS01290	ESS01290	484314	6841760	SOIL	0.001	0.07	6.9	0.4	0.25	0.05	1.1	1.42
ESS01295	ESS01295	484530	6841884	SOIL	0.001	0.07	7.7	0.82	0.21	0.03	0.9	1.11
ESS01330	ESS01330	488367	6836508	SOIL	0.002	-0.05	10.9	0.9	0.27	0.06	1.	1.38
ESS01332	ESS01332	488455	6836552	SOIL	0.001	-0.05	11.4	0.95	0.28	0.07	0.9	1.45
ESS01339	ESS01339	487203	6836455	SOIL	0.001	-0.05	7.	0.36	0.26	0.06	1.1	1.32
ESS01342	ESS01342	487352	6836451	SOIL	-0.001	-0.05	6.4	0.36	0.27	0.07	1.	1.17
ESS01343	ESS01343	487401	6836450	SOIL	0.002	-0.05	4.7	0.3	0.22	0.05	1.	1.06
ESS01349	ESS01349	487705	6836451	SOIL	-0.001	-0.05	5.6	0.35	0.23	0.05	1.1	1.2
ESS01352	ESS01352	487828	6836473	SOIL	0.001	-0.05	4.8	0.34	0.22	0.04	1.	1.14
ESS01353	ESS01353	487876	6836498	SOIL	0.001	-0.05	4.9	0.38	0.22	0.05	1.	1.1
ESS01357	ESS01357	488052	6836586	SOIL	0.001	-0.05	11.	0.93	0.18	0.04	0.7	1.03
ESS01359	ESS01359	488142	6836632	SOIL	0.005	-0.05	6.	0.83	0.2	0.03	0.8	0.96
ESS01361	ESS01361	488231	6836681	SOIL	0.003	-0.05	10.5	1.14	0.23	0.09	0.9	1.18
ESS01373	ESS01373	487250	6836604	SOIL	0.001	-0.05	10.7	0.51	0.25	0.08	0.9	1.33
ESS01375	ESS01375	487348	6836612	SOIL	0.001	-0.05	9.1	0.44	0.27	0.07	1.1	1.36
ESS01381	ESS01381	487650	6836600	SOIL	0.001	-0.05	10.8	0.53	0.23	0.06	1.2	1.14
ESS01388	ESS01388	487977	6836762	SOIL	0.002	-0.05	11.4	0.74	0.2	0.05	0.8	1.06
ESS01395	ESS01395	486750	6836805	SOIL	0.003	0.05	10.5	0.69	0.2	0.04	0.7	0.93
ESS01400	ESS01400_A	487002	6836801	SOIL	0.002	0.1	9.9	2.33	0.09	0.05	0.4	0.5
ESS01401	ESS01401_A	487051	6836805	SOIL	0.001	-0.05	6.9	0.56	0.2	0.05	1.	1.1
ESS01405	ESS01405	487250	6836800	SOIL	0.002	0.05	6.4	0.37	0.2	0.08	0.9	1.5
ESS01411	ESS01411	487550	6836801	SOIL	0.001	-0.05	6.	0.41	0.27	0.07	1.1	1.34
ESS01417	ESS01417	487841	6836927	SOIL	0.003	-0.05	7.9	0.68	0.23	0.04	0.9	1.18
ESS01427	ESS01427	487531	6836994	SOIL	0.002	-0.05	5.2	0.32	0.25	0.03	1.	1.22
KDRK007	KDRK007	484812	6841126	GRAB	1.736	NA	NA	NA	NA	NA	NA	NA
KDRK011	KDRK011	486062	6836444	GRAB	0.001	0.7	2.1	0.47	0.02	-0.05	-0.2	0.97
KDRK013	KDRK013	485899	6836649	GRAB	0.001	0.2	0.4	-0.05	-0.01	-0.05	-0.2	1.01
KDRK015	KDRK015	486118	6837053	GRAB	0.001	0.1	1.5	0.08	0.01	-0.05	-0.2	1.04
KDRK017	KDRK017	486247	6837385	GRAB	-0.001	0.1	37.2	0.49	0.01	-0.05	-0.2	0.92

Appendix B: Gold and Tungsten selected assays

Site ID	Sample ID	Easting MGA94_50	Northing MGA94_50	Sample Type	Au_ppm	W_ppm	As_ppm	Sb_ppm	Bi_ppm	Te_ppm	Sn_ppm	Mo_ppm
ESS01434	ESS01434	487845	6837153	SOIL	0.014	-0.05	8.6	0.61	0.26	0.04	0.9	1.2
ESS01436	ESS01436	487930	6837198	SOIL	0.005	-0.05	8.1	0.6	0.26	0.03	1.	1.22
ESS01438	ESS01438	488024	6837246	SOIL	0.003	-0.05	8.4	1.15	0.27	0.03	1.	1.37
ESS01441	ESS01441	486901	6837100	SOIL	0.002	-0.05	7.1	0.36	0.24	0.02	0.9	1.21
ESS01448	ESS01448	487249	6837101	SOIL	0.003	-0.05	6.5	0.38	0.23	0.04	1.	1.17
ESS01451	ESS01451	487352	6837145	SOIL	0.002	-0.05	12.8	0.57	0.22	0.06	0.9	1.25
ESS01465	ESS01465	487301	6837246	SOIL	0.005	-0.05	12.4	0.53	0.19	0.06	0.8	0.96
ESS01468	ESS01468	487437	6837309	SOIL	0.004	-0.05	10.6	0.48	0.26	0.07	0.9	1.26
ESS01470	ESS01470	487528	6837352	SOIL	0.002	-0.05	15.4	0.7	0.24	0.06	0.9	1.39
ESS01472	ESS01472	487619	6837397	SOIL	0.003	-0.05	11.2	0.6	0.24	0.06	1.1	1.3
ESS01477	ESS01477	487845	6837500	SOIL	0.001	-0.05	10.6	0.94	0.24	0.04	0.9	1.14
ESS01479	ESS01479	487258	6837339	SOIL	0.005	0.06	28.2	0.82	0.25	0.07	1.	1.54
ESS01480	ESS01480	487307	6837359	SOIL	0.008	-0.05	16.8	0.65	0.23	0.05	1.2	1.1
ESS01487	ESS01487	487624	6837504	SOIL	0.003	-0.05	15.2	0.66	0.26	0.05	0.9	1.24
ESS01489	ESS01489	487706	6837551	SOIL	0.005	-0.05	17.8	0.68	0.21	0.06	0.8	1.06
ESS01490	ESS01490	487757	6837568	SOIL	0.002	-0.05	12.	0.51	0.24	0.05	0.9	1.16
ESS01493	ESS01493	487347	6837498	SOIL	0.008	-0.05	12.1	0.57	0.27	0.05	1.	1.16
ESS01499	ESS01499	487624	6837620	SOIL	0.009	0.06	36.6	1.33	0.24	0.07	0.8	1.08
ESS01500	ESS01500	487670	6837641	SOIL	0.007	-0.05	16.4	0.69	0.24	0.05	0.7	1.03
ESS01501	ESS01501_A	487714	6837662	SOIL	0.006	-0.05	14.8	0.63	0.37	0.05	0.8	1.13
ESS01502	ESS01502	487760	6837680	SOIL	0.007	-0.05	13.8	0.91	0.25	0.03	0.9	1.17
ESS01515	ESS01515	487541	6837795	SOIL	0.012	-0.05	29.6	0.63	0.22	0.05	0.7	0.95
ESS01517	ESS01517	487633	6837835	SOIL	0.005	-0.05	9.6	0.44	0.24	0.03	0.9	1.24
ESS01524	ESS01524	487635	6837943	SOIL	0.005	-0.05	15.	0.57	0.26	0.05	0.9	1.35
ESS01526	ESS01526	487593	6838059	SOIL	0.005	-0.05	24.4	0.65	0.26	0.06	1.	1.37
ESS01529	ESS01529	487206	6838035	SOIL	0.01	0.05	96.2	0.89	0.25	0.05	1.1	1.23
ESS01530	ESS01530	487254	6838058	SOIL	0.005	0.05	105.5	1.05	0.24	0.06	1.2	1.21
ESS01532	ESS01532	487344	6838094	SOIL	0.006	0.12	48.9	1.24	0.24	0.07	1.	1.23
ESS01543	ESS01543	486050	6836650	SOIL	0.01	-0.05	4.3	0.18	0.13	0.06	0.6	0.53
ESS01545	ESS01545	485950	6836651	SOIL	0.007	-0.05	5.4	0.25	0.16	0.04	0.7	0.73

Appendix B: Gold and Tungsten selected assays

Site ID	Sample ID	Easting MGA94_50	Northing MGA94_50	Sample Type	Au_ppm	W_ppm	As_ppm	Sb_ppm	Bi_ppm	Te_ppm	Sn_ppm	Mo_ppm
ESS01547	ESS01547	485904	6836851	SOIL	0.003	-0.05	6.6	0.27	0.26	0.06	1.1	1.14
ESS01549	ESS01549	485949	6836848	SOIL	0.004	-0.05	6.3	0.27	0.24	0.07	1.	1.
ESS01552	ESS01552	486050	6836848	SOIL	0.004	-0.05	6.1	0.33	0.21	0.07	0.9	0.9
ESS01557	ESS01557	485949	6837052	SOIL	0.001	-0.05	11.	0.32	0.29	0.06	1.	1.29
ESS01559	ESS01559	486051	6837050	SOIL	0.003	-0.05	9.	0.22	0.2	0.05	0.8	0.83
ESS01560	ESS01560	486098	6837053	SOIL	0.008	-0.05	9.4	0.22	0.2	0.06	0.8	0.83
ESS01562	ESS01562	486201	6837048	SOIL	0.003	-0.05	29.8	0.39	0.23	0.08	1.	1.08
ESS01573	ESS01573	486200	6837450	SOIL	0.002	-0.05	6.6	0.55	0.09	0.02	0.4	0.54
ESS01585	ESS01585	485800	6837650	SOIL	0.001	-0.05	7.9	0.21	0.16	0.03	0.7	0.71
ESS01586	ESS01586	485851	6837650	SOIL	0.001	-0.05	4.6	0.19	0.18	0.06	0.7	0.79
ESS01588	ESS01588	485949	6837650	SOIL	0.001	-0.05	4.6	0.25	0.13	0.03	0.8	0.68
ESS01591	ESS01591	486103	6837652	SOIL	0.001	-0.05	7.7	0.22	0.21	0.03	0.9	1.02
ESS01592	ESS01592	486148	6837649	SOIL	0.001	-0.05	8.5	0.23	0.21	0.03	0.9	1.01
ESS01598	ESS01598	485850	6837850	SOIL	0.001	-0.05	5.4	0.26	0.27	0.09	0.8	1.
ESS01602	ESS01602	486050	6837850	SOIL	0.003	-0.05	6.8	0.21	0.2	0.06	1.	0.91
ESS01603	ESS01603	486100	6837850	SOIL	0.002	-0.05	7.3	0.23	0.22	0.07	1.	1.01
ESS01609	ESS01609	486350	6838050	SOIL	0.004	-0.05	20.6	0.42	0.22	0.08	0.9	1.1
ESS01615	ESS01615	486100	6838050	SOIL	-0.001	-0.05	6.3	0.22	0.21	0.06	1.	0.98
ESS01621	ESS01621	486000	6838250	SOIL	0.002	-0.05	4.7	0.29	0.16	0.08	0.8	0.68
ESS01623	ESS01623	486100	6838250	SOIL	0.001	0.35	17.7	0.53	0.2	0.04	0.9	1.05
ESS01634	ESS01634	485945	6838648	SOIL	0.004	0.07	3.6	0.19	0.12	0.05	0.6	0.46
ESS01636	ESS01636	486044	6838653	SOIL	0.001	0.08	8.8	0.22	0.22	0.03	0.8	1.12
ESS01655	ESS01655	485454	6838484	SOIL	0.001	-0.05	2.1	0.13	0.23	0.05	0.5	0.89
KDRK006	KDRK006	484798	6841132	GRAB	0.007	NA	NA	NA	NA	NA	NA	NA
KDRK014	KDRK014	486115	6836843	GRAB	0.001	0.1	6.5	0.93	0.01	-0.05	0.2	1.17
KDRK016	KDRK016	485805	6837255	GRAB	-0.001	0.2	0.4	0.05	0.01	-0.05	-0.2	1.8
ESS00891	ESS00891	485849	6840097	SOIL	0.001	-0.05	6.	0.3	0.21	0.04	1.	1.04
ESS00892	ESS00892	485901	6840098	SOIL	0.003	0.07	8.	0.32	0.18	0.04	0.8	0.99
ESS00904	ESS00904	485648	6839993	SOIL	0.002	0.36	12.6	0.31	0.21	0.05	0.9	1.14
ESS00920	ESS00920	485950	6839802	SOIL	0.001	0.05	11.2	0.35	0.22	0.05	1.	1.07

Appendix B: Gold and Tungsten selected assays

Site ID	Sample ID	Easting MGA94_50	Northing MGA94_50	Sample Type	Au_ppm	W_ppm	As_ppm	Sb_ppm	Bi_ppm	Te_ppm	Sn_ppm	Mo_ppm
ESS00921	ESS00921	485899	6839801	SOIL	0.001	-0.05	7.4	0.38	0.21	0.05	1.	0.95
ESS00922	ESS00922	485849	6839801	SOIL	0.002	0.05	8.7	0.25	0.22	0.07	0.9	1.05
ESS00930	ESS00930	485799	6839704	SOIL	0.001	0.33	23.1	0.27	0.2	0.03	0.9	1.01
ESS00931	ESS00931	485850	6839701	SOIL	0.001	0.21	91.7	0.26	0.17	0.03	0.8	0.82
ESS00933	ESS00933	485951	6839702	SOIL	0.001	0.05	20.1	0.21	0.23	0.03	0.9	0.94
ESS00949	ESS00949	485798	6839601	SOIL	0.001	0.29	17.7	0.28	0.17	0.03	0.8	0.8
ESS00951	ESS00951	485749	6839602	SOIL	0.003	0.22	7.4	0.29	0.17	0.02	0.8	0.82
ESS00966	ESS00966	486201	6839601	SOIL	0.001	-0.05	8.	0.34	0.21	0.04	0.9	0.95
ESS00967	ESS00967	486151	6839600	SOIL	0.004	-0.05	13.	0.53	0.23	0.05	0.9	0.89
ESS00969	ESS00969	486051	6839604	SOIL	0.002	0.07	14.5	0.37	0.25	0.07	0.9	1.14
ESS00980	ESS00980	486102	6839502	SOIL	0.001	0.05	11.	0.47	0.24	0.05	0.9	1.02
ESS00983	ESS00983	486201	6839401	SOIL	0.001	0.05	10.	0.41	0.24	0.06	0.9	1.05
ESS00984	ESS00984	486250	6839400	SOIL	0.001	-0.05	9.	0.38	0.23	0.04	0.9	1.11
ESS00985	ESS00985	486304	6839401	SOIL	-0.001	-0.05	8.3	0.35	0.23	0.04	1.	1.05
ESS00986	ESS00986	486351	6839399	SOIL	0.001	-0.05	8.5	0.41	0.23	0.06	1.	1.08
ESS01001	ESS01001	486001	6839352	SOIL	0.006	-0.05	7.2	0.23	0.21	0.04	0.9	0.88
ESS01006	ESS01006	486249	6839353	SOIL	-0.001	0.06	12.9	0.5	0.22	0.05	0.9	1.11
ESS01007	ESS01007	486298	6839349	SOIL	-0.001	-0.05	9.9	0.39	0.24	0.05	0.9	1.12
ESS01008	ESS01008	486353	6839352	SOIL	0.001	0.19	8.7	0.42	0.23	0.06	1.	1.07
ESS01010	ESS01010	486301	6839299	SOIL	-0.001	0.05	11.2	0.43	0.22	0.05	0.9	1.11
ESS01011	ESS01011	486250	6839300	SOIL	0.001	0.13	22.8	0.65	0.21	0.05	0.9	1.13
ESS01023	ESS01023	485900	6839202	SOIL	-0.001	-0.05	9.3	0.22	0.16	0.06	0.8	0.79
ESS01028	ESS01028	486101	6839201	SOIL	-0.001	0.05	6.6	0.25	0.23	0.04	1.	1.14
ESS01029	ESS01029	486179	6839198	SOIL	-0.001	0.09	22.9	1.09	0.25	0.07	0.9	1.32
ESS01034	ESS01034	486350	6839255	SOIL	0.002	-0.05	6.3	0.13	0.14	0.04	0.6	0.44
ESS01036	ESS01036	486199	6839138	SOIL	0.003	0.44	70.2	8.69	0.36	0.07	0.8	1.34
ESS01037	ESS01037	486152	6839151	SOIL	0.001	0.21	10.	0.42	0.21	0.07	0.9	1.08
ESS01040	ESS01040	485999	6839150	SOIL	0.001	0.2	13.4	0.34	0.27	0.08	1.	1.26
ESS01063	ESS01063	486291	6839113	SOIL	0.001	0.09	7.	0.35	0.3	0.06	0.8	1.48
ESS01064	ESS01064	486322	6838950	SOIL	0.002	0.12	14.	0.68	0.17	0.06	0.7	1.04

Appendix B: Gold and Tungsten selected assays

Site ID	Sample ID	Easting MGA94_50	Northing MGA94_50	Sample Type	Au_ppm	W_ppm	As_ppm	Sb_ppm	Bi_ppm	Te_ppm	Sn_ppm	Mo_ppm
ESS01065	ESS01065	486250	6838950	SOIL	0.001	0.08	14.4	0.68	0.22	0.07	0.9	1.26
ESS01066	ESS01066	486200	6838951	SOIL	0.001	0.08	8.3	0.38	0.22	0.07	0.9	1.3
ESS01071	ESS01071	485950	6838950	SOIL	-0.001	0.09	5.9	0.3	0.18	0.07	0.8	1.02
ESS01072	ESS01072	485901	6838950	SOIL	0.001	-0.05	5.	0.28	0.21	0.07	0.9	1.07
ESS01083	ESS01083	485223	6840682	SOIL	0.001	-0.05	5.2	0.26	0.19	0.16	1.	1.1
ESS01084	ESS01084	485267	6840706	SOIL	0.001	-0.05	5.8	0.32	0.21	0.11	1.	1.15
ESS01085	ESS01085	485311	6840732	SOIL	0.001	-0.05	5.7	0.32	0.22	0.12	1.	1.2
ESS01091	ESS01091	484999	6840664	SOIL	0.005	-0.05	7.4	0.38	0.19	0.06	0.9	0.86
ESS01092	ESS01092	485043	6840691	SOIL	0.009	0.06	7.	0.38	0.2	0.05	1.	0.92
ESS01093	ESS01093	485088	6840717	SOIL	0.002	0.12	6.3	0.38	0.21	0.13	1.	1.14
ESS01112	ESS01112	485297	6840961	SOIL	0.002	0.05	7.2	0.37	0.2	0.07	0.8	1.18
ESS01114	ESS01114	485066	6841058	SOIL	0.001	-0.05	6.7	0.26	0.22	0.08	1.1	1.13
ESS01115	ESS01115	485021	6841031	SOIL	0.001	-0.05	8.2	0.26	0.23	0.07	1.	1.1
ESS01118	ESS01118	484890	6840950	SOIL	0.005	0.55	14.3	0.31	0.21	0.05	0.9	0.99
ESS01126	ESS01126	484763	6840990	SOIL	0.003	0.16	17.2	0.28	0.25	0.09	1.1	1.16
ESS01127	ESS01127	484807	6841016	SOIL	0.004	0.18	20.8	0.3	0.23	0.06	1.	1.17
ESS01128	ESS01128	484849	6841040	SOIL	0.005	0.19	23.6	0.31	0.21	0.05	1.	1.07
ESS01129	ESS01129	484893	6841066	SOIL	0.008	0.25	34.3	0.32	0.19	0.05	0.8	0.91
ESS01134	ESS01134	484590	6840999	SOIL	0.001	0.14	7.7	0.26	0.27	0.05	1.	1.04
ESS01135	ESS01135	484634	6841024	SOIL	0.003	0.11	10.1	0.31	0.24	0.06	1.	1.08
ESS01136	ESS01136	484692	6841049	SOIL	0.003	0.2	14.4	0.36	0.21	0.08	0.9	0.95
ESS01137	ESS01137	484721	6841076	SOIL	0.006	0.14	18.2	0.28	0.21	0.08	0.9	0.95
ESS01138	ESS01138	484764	6841105	SOIL	0.008	0.12	12.3	0.32	0.2	0.04	0.9	0.93
ESS01139	ESS01139	484796	6841128	SOIL	0.067	1.01	81.4	0.24	0.18	0.07	0.8	0.89
ESS01155	ESS01155	484584	6841119	SOIL	0.001	0.11	9.1	0.3	0.24	0.06	1.	1.12
ESS01158	ESS01158	484443	6841173	SOIL	0.007	0.06	5.9	0.24	0.25	0.1	1.1	1.35
ESS01160	ESS01160	484531	6841225	SOIL	0.001	0.06	6.5	0.27	0.22	0.08	1.	1.04
ESS01161	ESS01161	484571	6841250	SOIL	0.001	0.09	8.1	0.29	0.21	0.09	1.	1.12
ESS01171	ESS01171	484441	6841289	SOIL	-0.001	0.08	6.9	0.32	0.22	0.1	0.8	1.32
ESS01172	ESS01172	484486	6841313	SOIL	0.001	0.06	6.	0.27	0.21	0.18	0.9	1.2

Appendix B: Gold and Tungsten selected assays

Site ID	Sample ID	Easting MGA94_50	Northing MGA94_50	Sample Type	Au_ppm	W_ppm	As_ppm	Sb_ppm	Bi_ppm	Te_ppm	Sn_ppm	Mo_ppm
ESS01175	ESS01175_A	484614	6841389	SOIL	0.008	0.29	20.5	0.36	0.14	0.13	0.8	0.73
ESS01253	ESS01253	484440	6841405	SOIL	0.001	0.05	7.4	0.34	0.23	0.09	1.	1.24
ESS01254	ESS01254	484483	6841431	SOIL	0.001	0.05	6.4	0.26	0.21	0.06	0.9	1.06
ESS01255	ESS01255	484533	6841455	SOIL	0.003	0.07	7.1	0.3	0.18	0.05	0.9	1.02
ESS01260	ESS01260	484741	6841581	SOIL	0.001	0.1	8.6	0.41	0.23	0.08	1.	1.29
ESS01261	ESS01261	484698	6841672	SOIL	-0.001	0.07	8.1	0.34	0.23	0.08	1.	1.53
ESS01277	ESS01277	484388	6841613	SOIL	0.001	-0.05	8.9	0.37	0.26	0.03	1.1	1.66
ESS01278	ESS01278	484439	6841642	SOIL	0.001	0.05	8.4	0.41	0.25	0.03	1.	1.66
ESS01280	ESS01280	484520	6841688	SOIL	0.001	0.06	7.3	0.39	0.27	0.08	1.2	1.49
ESS01281	ESS01281	484562	6841715	SOIL	0.001	0.06	5.8	0.36	0.23	0.04	1.	1.36
ESS01282	ESS01282	484600	6841739	SOIL	0.001	0.05	5.8	0.42	0.23	0.04	0.9	1.7
ESS01283	ESS01283	484645	6841762	SOIL	0.001	-0.05	9.7	0.49	0.23	0.02	1.	1.45
ESS01285	ESS01285	484100	6841632	SOIL	0.003	-0.05	7.	0.52	0.29	0.05	1.1	1.64
ESS01328	ESS01328	488286	6836457	SOIL	0.003	-0.05	16.	2.18	0.27	0.06	1.	1.26
ESS01329	ESS01329	488325	6836481	SOIL	0.001	-0.05	10.4	1.04	0.27	0.05	1.	1.27
ESS01334	ESS01334	486950	6836450	SOIL	0.001	-0.05	12.1	0.94	0.21	0.05	0.9	1.09
ESS01335	ESS01335	487005	6836448	SOIL	0.353	0.06	10.	1.07	0.19	0.07	0.9	1.16
ESS01336	ESS01336	487051	6836450	SOIL	0.004	0.05	14.4	2.12	0.17	0.03	0.8	0.97
ESS01337	ESS01337	487104	6836449	SOIL	0.001	-0.05	6.7	0.52	0.22	0.06	0.9	1.16
ESS01347	ESS01347	487602	6836449	SOIL	0.004	0.06	4.5	0.34	0.22	0.05	1.3	1.04
ESS01350	ESS01350_A	487750	6836451	SOIL	0.001	-0.05	5.2	0.34	0.23	0.04	1.	1.1
ESS01355	ESS01355	487964	6836542	SOIL	0.001	0.09	5.6	0.83	0.16	0.03	1.	0.96
ESS01356	ESS01356	488007	6836562	SOIL	-0.001	0.05	10.	1.06	0.24	0.11	0.7	1.2
ESS01363	ESS01363	488324	6836715	SOIL	0.002	-0.05	9.9	0.87	0.28	0.06	0.9	1.27
ESS01365	ESS01365	486850	6836604	SOIL	-0.001	-0.05	7.3	0.45	0.22	0.05	0.9	1.03
ESS01366	ESS01366	486898	6836600	SOIL	0.001	0.07	5.7	0.93	0.21	0.07	0.9	0.96
ESS01367	ESS01367	486951	6836600	SOIL	0.001	-0.05	3.	0.63	0.15	0.13	1.5	0.72
ESS01368	ESS01368	486998	6836601	SOIL	0.001	-0.05	9.6	0.62	0.16	0.1	1.2	0.85
ESS01370	ESS01370	487099	6836601	SOIL	-0.001	-0.05	4.6	0.38	0.17	0.04	0.8	0.97
ESS01371	ESS01371	487150	6836601	SOIL	-0.001	0.05	13.8	0.75	0.26	0.13	0.9	1.44

Appendix B: Gold and Tungsten selected assays

Site ID	Sample ID	Easting MGA94_50	Northing MGA94_50	Sample Type	Au_ppm	W_ppm	As_ppm	Sb_ppm	Bi_ppm	Te_ppm	Sn_ppm	Mo_ppm
ESS01383	ESS01383	487751	6836644	SOIL	0.001	-0.05	5.8	0.39	0.23	0.04	1.	1.12
ESS01384	ESS01384	487801	6836669	SOIL	0.001	-0.05	7.4	0.46	0.26	0.07	1.	1.18
ESS01385	ESS01385	487847	6836694	SOIL	0.002	-0.05	7.6	0.42	0.27	0.09	1.	1.14
ESS01386	ESS01386	487884	6836714	SOIL	0.001	-0.05	7.2	0.5	0.21	0.04	0.9	1.07
ESS01390	ESS01390	488065	6836811	SOIL	0.011	-0.05	14.	2.06	0.21	0.04	0.8	0.99
ESS01391	ESS01391	488106	6836828	SOIL	0.008	-0.05	12.2	2.13	0.25	0.05	1.	1.26
ESS01393	ESS01393	488196	6836875	SOIL	0.002	-0.05	10.	1.25	0.3	0.06	1.	1.3
ESS01402	ESS01402	487102	6836802	SOIL	0.001	-0.05	7.2	0.37	0.19	0.04	0.9	1.16
ESS01407	ESS01407	487354	6836793	SOIL	0.002	-0.05	7.6	0.42	0.28	0.07	1.	1.32
ESS01415	ESS01415	487753	6836872	SOIL	0.001	-0.05	5.3	0.49	0.25	0.04	1.	1.19
ESS01418	ESS01418	487886	6836949	SOIL	0.006	-0.05	6.8	0.58	0.22	0.06	0.9	1.09
ESS01420	ESS01420	487972	6836994	SOIL	0.006	-0.05	6.	0.43	0.23	0.04	0.9	1.17
ESS01421	ESS01421	488018	6837019	SOIL	0.002	-0.05	8.5	0.69	0.26	0.07	1.	1.26
ESS01423	ESS01423	488106	6837064	SOIL	0.003	-0.05	10.4	0.68	0.29	0.06	1.	1.35
ESS01430	ESS01430	487664	6837061	SOIL	0.003	-0.05	6.4	0.76	0.24	0.05	0.9	1.19
ESS01431	ESS01431	487710	6837085	SOIL	0.003	-0.05	9.4	1.12	0.23	0.04	0.9	1.23
ESS01432	ESS01432	487760	6837112	SOIL	0.003	-0.05	8.1	0.74	0.25	0.03	0.9	1.15
ESS01433	ESS01433	487798	6837131	SOIL	0.007	-0.05	12.1	1.04	0.3	0.06	0.9	1.26
ESS01453	ESS01453	487442	6837189	SOIL	0.004	-0.05	8.	0.55	0.22	0.04	0.8	1.12
ESS01455	ESS01455	487576	6837252	SOIL	0.004	-0.05	7.3	0.53	0.23	0.03	0.9	1.03
ESS01456	ESS01456	487531	6837229	SOIL	0.002	-0.05	9.4	0.56	0.23	0.03	0.9	1.17
ESS01458	ESS01458	487667	6837296	SOIL	0.002	-0.05	9.7	0.67	0.23	0.03	0.9	1.21
ESS01461	ESS01461	487800	6837364	SOIL	0.011	-0.05	10.6	0.97	0.32	0.05	0.9	1.14
ESS01482	ESS01482	487397	6837403	SOIL	0.008	-0.05	12.8	1.02	0.21	0.07	0.8	1.1
ESS01483	ESS01483	487439	6837423	SOIL	0.012	-0.05	9.7	0.48	0.22	0.05	0.9	1.12
ESS01484	ESS01484	487486	6837443	SOIL	0.004	-0.05	15.4	0.69	0.25	0.07	0.9	1.32
ESS01497	ESS01497	487534	6837577	SOIL	0.003	-0.05	14.	0.58	0.28	0.05	1.	1.32
ESS01508	ESS01508	487530	6837686	SOIL	0.006	0.05	55.6	1.91	0.26	0.07	0.9	1.32
ESS01509	ESS01509	487579	6837711	SOIL	0.02	0.07	46.1	1.22	0.41	0.04	1.	1.06
ESS01511	ESS01511	487673	6837755	SOIL	0.011	-0.05	34.6	0.88	0.26	0.07	1.	1.33

Appendix B: Gold and Tungsten selected assays

Site ID	Sample ID	Easting MGA94_50	Northing MGA94_50	Sample Type	Au_ppm	W_ppm	As_ppm	Sb_ppm	Bi_ppm	Te_ppm	Sn_ppm	Mo_ppm
ESS01512	ESS01512	487721	6837766	SOIL	0.009	-0.05	25.7	0.82	0.26	0.05	1.	1.4
ESS01513	ESS01513	487771	6837793	SOIL	0.005	-0.05	18.8	1.04	0.26	0.04	0.9	1.26
ESS01520	ESS01520	487450	6837867	SOIL	0.023	-0.05	26.7	0.71	0.25	0.06	0.7	1.19
ESS01521	ESS01521	487499	6837883	SOIL	0.014	-0.05	18.3	0.78	0.24	0.04	0.9	1.23
ESS01522	ESS01522	487542	6837902	SOIL	0.012	-0.05	16.4	0.54	0.25	0.06	0.9	1.22
ESS01523	ESS01523	487589	6837925	SOIL	0.008	-0.05	16.4	0.5	0.27	0.06	1.	1.35
ESS01525	ESS01525_A	487682	6837966	SOIL	0.005	-0.05	18.4	0.65	0.29	0.06	1.	1.39
ESS01534	ESS01534	485951	6836450	SOIL	-0.001	-0.05	7.3	0.22	0.19	0.05	0.9	0.91
ESS01535	ESS01535	486000	6836448	SOIL	-0.001	-0.05	10.4	0.12	0.11	0.05	0.7	0.42
ESS01536	ESS01536	486050	6836450	SOIL	0.001	-0.05	8.3	0.23	0.14	0.03	0.7	0.59
ESS01537	ESS01537	486102	6836448	SOIL	-0.001	-0.05	4.4	0.09	0.09	0.06	0.7	0.31
ESS01539	ESS01539	486202	6836455	SOIL	0.001	-0.05	4.	0.16	0.1	0.05	0.5	0.51
ESS01554	ESS01554	486147	6836846	SOIL	0.003	-0.05	8.2	0.21	0.07	0.14	0.5	0.24
ESS01555	ESS01555	486202	6836849	SOIL	-0.001	-0.05	2.7	0.11	0.07	0.04	0.5	0.28
ESS01556	ESS01556	485899	6837051	SOIL	0.002	-0.05	9.4	0.31	0.3	0.07	1.	1.23
ESS01567	ESS01567	485951	6837248	SOIL	0.001	-0.05	6.3	0.35	0.25	0.05	1.	1.31
ESS01568	ESS01568	485998	6837249	SOIL	0.002	-0.05	10.2	0.45	0.28	0.08	0.9	1.48
ESS01569	ESS01569	486051	6837249	SOIL	0.004	-0.05	8.1	0.28	0.22	0.07	0.9	1.22
ESS01570	ESS01570	486100	6837250	SOIL	0.002	-0.05	7.8	0.23	0.2	0.06	0.8	0.96
ESS01572	ESS01572	486201	6837250	SOIL	0.001	0.05	18.	0.3	0.06	0.09	0.4	0.38
ESS01583	ESS01583	485753	6837450	SOIL	0.001	-0.05	5.6	0.26	0.2	0.02	0.9	1.02
ESS01600	ESS01600_A	485950	6837850	SOIL	0.002	0.05	6.4	0.32	0.21	0.05	0.8	0.8
ESS01607	ESS01607	486450	6837850	SOIL	0.004	-0.05	15.	0.41	0.21	0.07	0.9	1.09
ESS01608	ESS01608	486300	6838050	SOIL	0.001	-0.05	12.3	0.31	0.21	0.06	1.	1.14
ESS01610	ESS01610	485850	6838050	SOIL	-0.001	-0.05	4.5	0.26	0.21	0.05	0.9	1.07
ESS01611	ESS01611	485900	6838050	SOIL	-0.001	-0.05	3.8	0.2	0.18	0.06	0.8	0.85
ESS01612	ESS01612	485950	6838050	SOIL	0.001	-0.05	3.4	0.14	0.12	0.09	0.8	0.46
ESS01613	ESS01613	486000	6838050	SOIL	-0.001	-0.05	4.6	0.22	0.18	0.08	0.8	0.94
ESS01627	ESS01627	486450	6838250	SOIL	0.002	-0.05	19.6	0.51	0.17	0.03	0.7	0.97
ESS01628	ESS01628	485900	6838450	SOIL	0.001	0.05	4.7	0.23	0.19	0.04	0.8	0.93

Appendix B: Gold and Tungsten selected assays

Site ID	Sample ID	Easting MGA94_50	Northing MGA94_50	Sample Type	Au_ppm	W_ppm	As_ppm	Sb_ppm	Bi_ppm	Te_ppm	Sn_ppm	Mo_ppm
ESS01656	ESS01656	485551	6838450	SOIL	-0.001	0.11	1.6	0.12	0.51	0.06	1.5	1.3
ESS01657	ESS01657	485651	6838456	SOIL	0.001	0.05	3.6	0.2	0.27	0.04	1.2	1.37
KDRK010	KDRK010	485973	6836338	GRAB	-0.001	0.3	5.3	0.65	0.02	-0.05	-0.2	1.32
KDRK012	KDRK012	486150	6836433	GRAB	-0.001	0.1	0.8	0.11	0.01	-0.05	-0.2	2.12

TABLE 1. JORC Code, 2012 Edition

Section 1: Sampling Techniques and Data

Criteria	*JORC 2012 Explanation*	Comment
Sampling techniques	• *Nature and quality of sampling (eg cut channels, random chips, or specific specialised industry standard measurement tools appropriate to the minerals under investigation, such as down hole gamma sondes, or handheld XRF instruments, etc). These examples should not be taken as limiting the broad meaning of sampling.* • *Include reference to measures taken to ensure sample representivity and the appropriate calibration of any measurement tools or systems used.* • *Aspects of the determination of mineralisation that are Material to the Public Report. In cases where 'industry standard' work has been done this would be relatively simple (e.g., 'reverse circulation drilling was used to obtain 1 m samples from which 3 kg was pulverised to produce a 30 g charge for fire assay'). In other cases, more explanation may be required, such as where there is coarse gold that has inherent sampling problems. Unusual commodities or mineralisation types (e.g., submarine nodules) may warrant disclosure of detailed information.*	**Emu NL (2021):** the Company collected 1,044 soil samples on a nominal 100 m × 50 m grid (east–west lines 100 m apart, samples every 50 m), plus 10 rock chips from outcrop, subcrop, float and mullock beside historic shafts. At each site the top ~20 cm of aeolian or colluvial material was scraped off and a 20–40 cm pit dug. About 1 kg of −2 mm sieved material was taken from the pit and split into a 1 kg laboratory sample and a ~250 g portion for in-house pXRF and storage. **Aircore:** Aircore drilling was completed by KTE (rig 3) in April 2023 as part of a 223-hole, 7,020 m reconnaissance program testing soil geochemical anomalies. Holes were drilled at −60° to blade refusal or planned depth (20–37 m for the holes reported). Drill spoil was collected through a cyclone at 1 m intervals and placed in rows on the ground. Composite samples of 4 m were taken from the 1 m piles by scoop to produce a sample of approximately 2-3kg kg, with 1 m samples collected at end of hole and over selected intervals. Composites returning anomalous results were resampled at 1 m intervals. All samples were recorded as dry. Samples were submitted to Nagrom (Perth) for gold by 50 g fire assay, and in 2022 selected samples were re-assayed for tungsten by tungsten-specific total fusion at LabWest. Certified reference materials, blanks and field duplicates were inserted with each batch. Aircore sampling is considered appropriate for first-pass exploration but not for Mineral Resource estimation. **Historic (1985–2013):** 1,840 soils, 314 rock chips and 98 samples of unrecorded type come from 20 DMIRS open-file WAMEX reports. They were collected by Minjar Gold (1,834), Prosperity Resources (132), Venus Metals (108), Gindalbie Metals (65), Thundelarra Exploration (32) and one unrecorded company (A101378, 81 rock chips). Historic soil collection methods are rarely recorded. Both: rock chips are selective, indicative

Section 1: Sampling Techniques and Data

Criteria	*JORC 2012 Explanation*	Comment
		only, and not representative of mineralisation as a whole.
Drilling Techniques	• *Drill type (e.g. core, reverse circulation, open-hole hammer, rotary air blast, auger, Bangka, sonic, etc) and details (e.g. core diameter, triple or standard tube, depth of diamond tails, face-sampling bit or other type, whether core is oriented and if so, by what method, etc).*	**Aircore:** this table covers three aircore holes (23BAC021, 23BAC080 and 23BAC190) from a 223-hole, 7,020 m aircore program drilled by KTE (rig 3) in April 2023. The holes were drilled at −60° toward 060° or 240° to depths of 20–37 m. No downhole surveys were taken, so dip and azimuth are nominal. No other drilling results are reported.
Drill sample recovery	• *Method of recording and assessing core and chip sample recoveries and results assessed.* • *Measures taken to maximise sample recovery and ensure representative nature of the samples.* • *Whether a relationship exists between sample recovery and grade and whether sample bias*	**Aircore:** sample recovery was not measured. All samples were recorded as dry. No relationship between recovery and grade is known.
Logging	• *Whether core and chip samples have been geologically and geotechnically logged to a level of detail to support appropriate Mineral Resource estimation, mining studies and metallurgical studies.* • *Whether logging is qualitative or quantitative in nature. Core (or costean, channel, etc)* • *The total length and percentage of the relevant intersections logged.*	**Emu NL:** rock chips were logged for lithology, mineralogy, colour and occurrence. Soil and rock chip samples were logged visually for colour, grain size, lithology, weathering and mineralogy. Soil logging is not held in the assay export. **Aircore:** 23BAC080 was logged for regolith, lithology, weathering, oxidation and veining. 23BAC021 and 23BAC190 have not been logged. **Historic:** logging is inconsistent and mostly limited to sample type, with some rock chips coded for lithology and alteration. **Both:** logging is qualitative and would not support Mineral Resource estimation.
Sub-sampling techniques and sampling preparation	• *If core, whether cut or sawn and whether quarter, half or all core taken.* • *If non-core, whether riffled, tube sampled, rotary split, etc and whether sampled wet or dry.* • *For all sample types, the nature, quality, and appropriateness of the sample preparation technique.*	**Emu NL:** soils were taken from 20–40 cm below the surface scrape and sieved to −2 mm in the field, and ALS Malaga pulverised the entire sample (PUL-32). Rock chips (1–2 kg) were prepared by PREP-31Y, with a 250 g split pulverised. Geostats and OREAS certified reference materials, blanks and field duplicates were inserted at a nominal 1 in 15 per batch.

Section 1: Sampling Techniques and Data

Criteria	*JORC 2012 Explanation*	**Comment**
	• *Quality control procedures adopted for all sub-sampling stages to maximise representivity of samples.* • *Measures taken to ensure that the sampling is representative of the in-situ material collected, including for instance results for field duplicate/second-half sampling* • *Whether sample sizes are appropriate to the grain size of the material being sampled.*	**Aircore:** samples were collected as 4 m composites e.g scoop from 1 m piles, with 1 m samples at end of hole and over selected intervals. Composites with anomalous results were resampled at 1 m. All samples were dry. **Historic:** depth is recorded for 728 soils and ranges from surface to 2.0 m (549 at 0.25 m). Sieve fraction is recorded for 358 soils: -0.25 mm for A97138 and -2 mm for A96707. Laboratory preparation is undocumented. Both: the sample size is appropriate for first-pass soil geochemistry. No field duplicates are reported for the historic programs.
Quality of assay data laboratory tests	• *The nature, quality and appropriateness of the assaying and laboratory procedures used and whether the technique is considered partial or total.* • *For geophysical tools, spectrometers, handheld XRF instruments, etc, the parameters used in determining the analysis including instrument make and model, reading times, calibrations factors applied and their derivation, etc.* • *Nature of quality control procedures adopted (eg standards, blanks, duplicates, external laboratory checks) and whether acceptable levels of accuracy (ie lack of bias) and precision have been established.*	**Emu NL:** soils were analysed by ALS Geochemistry, Malaga (Perth), in six batches, reported Nov 2021 to Mar 2022, for Au to 0.001 ppm plus a 50-element ultra-trace suite. The method was ALS AuME-TL43, an aqua regia digest with ICP-MS/OES finish (Sugden Geoscience, 2022). AuME-TL43 uses a 25 g charge, compared with ~0.25 g for most ICP methods, which improves repeatability for low-level gold in oxidised soils. Eight rock chips were analysed by ALS (Au-ICP21 30g fire assay with ME-MS61 four acid and multi-element). Geostats and OREAS CRMs, blanks and field duplicates were inserted at a nominal 1 in 15, and their results. **Aircore:** gold was assayed by Nagrom using 50 g fire assay with ICP-OES finish (FA50_OES). In 2022, selected samples (including from RC holes) were re-assayed for tungsten by tungsten-specific total fusion at LabWest, and the fusion WO3 results are reported where available. The program included 119 Geostats and OREAS standards, 22 blanks, 42 field duplicates and laboratory repeats. **Historic**: soil gold was determined by aqua regia digest for 472 samples, with ICP-MS or AAS finish at Ultratrace, Genalysis, SGS and Bureau Veritas, and by fire assay for 44 samples (Ultratrace FA002; Bureau Veritas FA25/MS). For 1,324 soils (72%) the lab or method is not recorded: A117063 (981), A106543–A106546 (286) and A71852 (57). Rock

Section 1: Sampling Techniques and Data

Criteria	*JORC 2012 Explanation*	Comment
		chips were analysed by fire assay, fused-bead XRF (iron suite) or aqua regia. No historic QAQC data are held. Both: aqua regia is a partial digest suited to soil geochemistry. Because digest and finish vary between programs, gold values are not directly comparable, and the historic results are suitable only for qualitative target generation.
Verification of sampling and assaying	• *The verification of significant intersections by either independent or alternative company personnel.* • *The use of twinned holes.* • *Documentation of primary data, data entry procedures, data verification, data storage (physical and electronic) protocols.* • *Discuss any adjustment to assay data.*	**Emu NL:** field data were recorded on a field laptop or in sample books and uploaded to the Company database, which is managed by an independent database consultant. Assays are stored as reported by the laboratory. Seventeen soils with a suffix (e.g. ESS01325_A) sit at QC insertion numbers and are likely field duplicates. **Aircore:** No twinned holes have been drilled. Field data were recorded on a field laptop or in sample books and uploaded to the Company database, which is managed by an independent database consultant. Anomalous 4 m composites were resampled at 1 m, and the 1 m results are reported in preference to the composite where available. Laboratory check assays and repeats returned results consistent with the original assays. Tungsten results reported here are from tungsten-specific total fusion re-assays completed by LabWest in 2022, which replace the earlier acid-digest multi-element values for these intervals. W ppm as reported by the laboratory was converted to WO_3 using a factor of 1.2611. **Historic:** data were compiled from digital open-file submissions, with clear unit errors corrected (e.g. Fe ppm to %, Pt and Pd ppm to ppb). A71852 (57 soils, 75 rock chips) is flagged as low reliability. Both: below-detection values are stored as negative detection limits. Sugden Geoscience (2022) compared nine lines where Emu NL soils lie within 6 m of historic sample sites. They found similar Au, As and Cu responses, although some historic elements (e.g. Ag) had higher detection limits.

Section 1: Sampling Techniques and Data

Criteria	*JORC 2012 Explanation*	Comment
Location of data points	• *Accuracy and quality of surveys used to locate drill holes (collar and down-hole surveys), trenches, mine workings and other locations used in Mineral Resource estimation.* • *Specification of the grid system used.* • *Quality and adequacy of topographic control.*	**Emu NL:** field data were recorded on a field laptop or in sample books and uploaded to the Company database, which is managed by an independent database consultant. Assays are stored as reported by the laboratory. Seventeen soils with a suffix (e.g. ESS01325_A) sit at QC insertion numbers and are likely field duplicates. **Aircore** collars were located by handheld Garmin GPS (GPSMAP 64S, ±5 m), and RLs are GPS heights. **Historic:** data were compiled from digital open-file submissions, with clear unit errors corrected (e.g. Fe ppm to %, Pt and Pd ppm to ppb). A71852 (57 soils, 75 rock chips) is flagged as low reliability. Both: below-detection values are stored as negative detection limits. Sugden Geoscience (2022) compared nine lines where Emu NL soils lie within 6 m of historic sample sites. They found similar Au, As and Cu responses, although some historic elements (e.g. Ag) had higher detection limits.
Data spacing and distribution	• *Data spacing for reporting of Exploration Results.* • *Whether the data spacing and distribution is sufficient to establish the degree of geological and grade continuity appropriate for the Mineral Resource and Ore Reserve estimation procedure(s) and classifications applied.* • *Whether sample compositing has been applied.*	**Emu NL:** soil stations are at a nominal 50 m spacing (median nearest neighbour 48 m) on east–west lines 100 m apart (nominal 100 m × 50 m grid). **Aircore holes** were drilled on reconnaissance traverses, hole spacing 20m and line spacing 75 to 200m and the three reported holes are about 0.8 km apart. **Historic:** spacing ranges from regional traverses to infill grids over the Gnows Nest, Gnows Nest South, Ruby Lou and Monte Christo prospects. Both: rock chips are irregular. The spacing suits target generation but not Mineral Resource estimation, and no compositing has been applied.
Orientation of data in relation to geological structure	• *Whether the orientation of sampling achieves unbiased sampling of possible structures and the extent to which this is known, considering the deposit type.* • *If the relationship between the drilling orientation and the orientation of key mineralised structures is considered to*	East–west **Emu NL** soil lines run roughly across the dominant NNW–SSE strike. **Aircore** holes were angled at −60° toward 060° or 240°, roughly perpendicular to the NNW strike, but the orientation of the mineralisation is unknown.

Section 1: Sampling Techniques and Data

Criteria	*JORC 2012 Explanation*	Comment
	have introduced a sampling bias, this should be assessed and reported if material.	**Historic** grid orientations are typically e-W with some lines oriented NNW–SSE strike. No orientation bias is expected for surface sampling.
Sample Security	• *The measures taken to ensure sample security.*	**Emu NL:** each sample was placed in a pre-numbered calico bag, tied off, packed in polyweave bags and delivered to the laboratory by Company personnel. **Aircore:** Composite and 1 m samples were collected by Company personnel and placed in pre-numbered calico bags, which were tied off and packed into polyweave bags for transport. Samples were delivered to Nagrom in Perth by a commercial freight contractor. Pulps selected for tungsten re-assay were transferred from Nagrom to LabWest in 2022. Sample dispatch was recorded on submission sheets, and laboratory receipt was confirmed against them. **Historic**: sample security is undocumented and unknown.
Audits and Reviews	• *The results of any audits or reviews of sampling techniques and data.*	No external audits of sampling techniques have been undertaken, and internal reviews of procedures are ongoing.

Section 2: Reporting of Exploration Results

(Criteria listed in the preceding section also apply to this section.)

Criteria	*JORC 2012 Explanation*	Comment
Mineral tenement and land tenure status	• *Type, reference name/number, location and ownership including agreements or material issues with third parties such as joint ventures, partnerships, overriding royalties, native title interests, historical sites, wilderness or national park and environmental settings.* • *The security of the tenure held at the time of reporting along with any known impediments to obtaining a licence to operate in the area.*	The Badja Project comprises M59/739, M59/785, E59/2315, E59/2817 and E59/2836 (granted) and M59/798 (application), held 100% by Coruscant Minerals Pty Ltd, a wholly owned subsidiary of Badja Gold Pty Ltd. M59/798 is subject to an objection before the Warden's Court. The granted tenements are in good standing. EMU NL holds milestone payment rights over the Project and may lodge caveats over the tenements (see Acquisition Terms).
Exploration done by other parties.	• *Acknowledgment and appraisal of exploration by other parties.*	**Surface geochemistry:** collected by Prosperity Resources (1985–1994), Minjar Gold (1999–2013), Thundelarra Exploration (2002), Gindalbie Metals (2004–2007) and Venus Metals, on the former E59/1012 and P59/1758–1761, all from DMIRS open-file reports (WAMEX) listed in Appendix B. **Aeromagnetics and radiometrics:** covered by the open-file Windaning Area 1 survey and the GSWA Yalgoo 2014 survey (flown 2015). Resource Potentials reprocessed the data for Emu NL in 2020–2021 (see Other substantive exploration data). **Emu NL:** sampled in 2021 on E59/2315 and P59/2068 and P59/2071–2074.
Geology	• *Deposit type, geological setting and style of mineralisation.*	The Gnows Nest gold mine, located within the Archean Yalgoo-Singleton greenstone belt of Western Australia, is a high-grade lode-gold deposit characterised by its structural complexity and association with ancient volcanic sequences. Tungsten anomalism at Monte Cristo, Water Tank and Flying Emu are located approximately ~2.5km to the NW of Gnows and is characterised by the YGB is comprised of typical Archean supracrustal greenstone belt sequences of metamorphosed (amphibolite grade) mafic, ultramafic and

Section 2: Reporting of Exploration Results

(Criteria listed in the preceding section also apply to this section.)

Criteria	*JORC 2012 Explanation*	Comment
		felsic intrusives and volcanic rocks, and clastic sedimentary and BIF-chert sequences, which are surrounded by, and intruded by multiple generations of younger granite batholith complexes (2.67– 2.60Ga) of variable composition, and granite-gneiss complexes which are a combination of delaminated greenstone sequences interleaved with granite.
Drill hole Information	• *A summary of all information material to the understanding of the exploration results including a tabulation of the following information for all Material drill holes:* • *easting and northing of the drill hole collar* • *elevation or RL (Reduced Level – elevation above sea level in metres) of the drill hole collar* • *dip and azimuth of the hole* • *down hole length and interception depth* • *hole length.* • *If the exclusion of this information is justified on the basis that the information is not Material and this exclusion does not detract from the understanding of the report, the Competent Person should clearly explain why this is the case.*	See separate table
Data aggregation methods	• *In reporting Exploration Results, weighting averaging techniques, maximum and/or minimum grade truncations (e.g. cutting of high grades) and cut-off grades are usually Material and should be stated.* • *Where aggregate intercepts incorporate short lengths of high-grade results and longer lengths of low grade results, the procedure used for such aggregation should be stated and some typical examples of such*	Individual sample results are reported, with no aggregation, weighting, top-cutting or compositing. Sugden Geoscience (2022) merged the Emu NL soils with the historic soils that Emu NL considered reliable to produce merged soil maps. To reduce analytical differences between programs, the merged data were levelled by A-number using the log Z-score method, and anomalism was defined as >90th percentile of the levelled values. The statistics below are for the raw, unlevelled

Section 2: Reporting of Exploration Results

(Criteria listed in the preceding section also apply to this section.)

Criteria	*JORC 2012 Explanation*	Comment
	aggregations should be shown in detail. • *The assumptions used for any reporting of metal equivalent values should be clearly stated.*	datasets. Emu NL soils have a median gold value of 1 ppb, a 95th percentile of 9 ppb and a 98th percentile of 19 ppb (n = 1,044). Aircore intercepts report WO3 from tungsten-specific fusion assays as length-weighted averages, with no top cut, at a cut-off of 0.1% WO3. Metal equivalents are not reported. Historic soils have a median of 2 ppb, a 95th percentile of 15 ppb and a 98th percentile of 24 ppb (n = 1,840). The anomaly threshold is 10 ppb Au. Below-detection values are plotted at half the detection limit. Metal equivalents are not reported.
Relationship between mineralisation widths and intercept lengths	• *These relationships are particularly important in the reporting of Exploration Results.* • *If the geometry of the mineralisation with respect to the drill hole angle is known, its nature should be reported.* • *If it is not known and only the down hole lengths are reported, there should be a clear statement to this effect (e.g. 'down hole length, true width not known').*	Surface samples do not define mineralisation widths. Aircore intercepts are downhole lengths, and true widths are not known. The holes were drilled at −60° roughly perpendicular to the regional NNW strike, but the geometry of the mineralisation has not been established.
Diagrams	• *Appropriate maps and sections (with scales) and tabulations of intercepts should be included for any significant discovery being reported These should include, but not be limited to a plan view of drill hole collar locations and appropriate sectional views.*	Merged, levelled soil maps prepared by Sugden Geoscience (2022) are shown within the document. Aircore collar locations and intercepts are shown within the document.
Balanced reporting	• *Where comprehensive reporting of all Exploration Results is not practicable, representative reporting of both low and high grades and/or widths should be practiced to avoid misleading reporting of Exploration Results.*	All significant results are reported.

Section 2: Reporting of Exploration Results

(Criteria listed in the preceding section also apply to this section.)

Criteria	*JORC 2012 Explanation*	Comment
Other substantive exploration data	• *Other exploration data, if meaningful and material, should be reported including (but not limited to): geological observations; geophysical survey results; geochemical survey results; bulk samples – size and method of treatment; metallurgical test results; bulk density, groundwater, geotechnical and rock characteristics; potential deleterious or contaminating substances.*	Open-file aeromagnetic and radiometric data from the Windaning Area 1 survey (50 m lines) and the GSWA Yalgoo 2014 survey (100 m lines) were compiled and reprocessed by Resource Potentials for Emu NL in 2020–2021. The Company has not acquired any airborne geophysics. Interpretation identified N–NW-trending BIF and ultramafic units, folded in E59/2315 and offset by late cross-faults, and seven target areas within the tenements.
Further work	• *The nature and scale of planned further work (eg tests for lateral extensions or depth extensions or large-scale step-out drilling).* • *Diagrams clearly highlighting the areas of possible extensions, including the main geological interpretations and future drilling areas, provided this information is not commercially sensitive.*	Exploration and development within the Badja Gold Project is ongoing.