RNS Number : 3423A
Cobra Resources PLC
12 March 2025

THIS ANNOUNCEMENT CONTAINS INSIDE INFORMATION FOR THE PURPOSES OF ARTICLE 7 OF REGULATION 2014/596/EU WHICH IS PART OF DOMESTIC UK LAW PURSUANT TO THE MARKET ABUSE (AMENDMENT) (EU EXIT) REGULATIONS (SI 2019/310) ("UK MAR"). UPON THE PUBLICATION OF THIS ANNOUNCEMENT, THIS INSIDE INFORMATION (AS DEFINED IN UK MAR) IS NOW CONSIDERED TO BE IN THE PUBLIC DOMAIN.

NOT FOR RELEASE, PUBLICATION OR DISTRIBUTION, IN WHOLE OR IN PART, DIRECTLY OR INDIRECTLY IN OR INTO THE UNITED STATES, AUSTRALIA, CANADA, JAPAN, THE REPUBLIC OF SOUTH AFRICA OR ANY OTHER JURISDICTION WHERE TO DO SO WOULD CONSTITUTE A VIOLATION OF THE RELEVANT LAWS OF SUCH JURISDICTION.

12 March 2025

Cobra Resources plc
("Cobra" or the "Company")

Remaining Stage-1 Boland Aircore Drill Results

On track to define significant rare earth Mineral Resource amenable to low-cost extraction

Cobra(LSE: COBR), the mineral exploration and development company advancing a potentially world-class ionic Rare Earth Elements ("REEs") discovery at its Boland Project ("Boland") in South Australia, is pleased to announce that remaining results from Stage-1 step-out aircore drilling further increase the palaeochannel mineralisation continuity demonstrated in the first batch of results announced in February 2025. This completed first phase of a fully funded drilling programme places Cobra on track to define a significant REE Mineral Resource Estimate ("MRE") at Boland later this year.

Boland's unique palaeochannel geology and mineralogy are positioning the project to overcome the cost challenges faced by other rare earth mines by utilising the in situ recovery ("ISR") method used for uranium extraction. In doing so, Cobra aims to deliver the Western world's first ISR rare earth mine that is cost competitive with China.

Key Points

- A summary of significant intersections such as6m at 2,278 ppm Total Rare Earth Oxides ("TREO") that are enriched with valuableMagnet Rare Earths ("MREO")follows below
- The key sedimentary target (Pidinga Formation) was consistently intersected throughout the palaeochannel in contact with REE enriched saprolite - Cobra has 2,000km^2 of Pidinga Formation supporting a potentially significant MRE
- Bench scale studies have successfully demonstrated that high recoveries of REEs can be achieved by ISR (up to 68% MREOs) which supports advantageous project economics even at current REE prices

- Preparations are underway for sonic drilling this month, which will precisely investigate the mineralised interface, where higher grades within the ISR recoverable zones are expected

Rupert Verco, Managing Director of Cobra, commented:

"The completion of Stage-1 drilling has continued to deliver mineralisation over an extensive footprint that remains significantly untested. This bodes well for defining a significant Mineral Resource Estimate later this year.

In the current geopolitical climate, a number of factors have the capacity to drive significant changes in the rare earth market and disrupt Chinese supply. Cobra is getting itself ready to capitalise on the market turn with an operation that can produce in the lowest cost quartile.

With the metallurgy programme already providing confidence in the cost and environmental profile of Boland via in situ recovery, Cobra may have one of the most desirable deposits outside of China."

Significant intersections

- CBAC0218 intersected **6m at 2,278 ppm** TREO (621 ppm Nd + Pr and 39 ppm Dy + Tb) from 54m

  CBAC0207 intersected **4m at 1,696 ppm** Total Rare Earth Oxides ("TREO") (596 ppm Nd + Pr and 10 ppm Dy + Tb) from 59m

- CBAC0208 intersected **9m at 1,569 ppm** TREO (452 ppm Nd + Pr and 20 ppm Dy + Tb) from 58m

- CBAC0209 intersected **5m at 1,582 ppm** TREO (330 ppm Nd + Pr and 15 ppm Dy + Tb) from 58m

- CBAC0216 intersected **5m at 730 ppm** TREO (141 ppm Nd + Pr and 22 ppm Dy + Tb) from 37m, including **1m at 1002 ppm** TREO (202 ppm Nd + Pr and 9 ppm Dy + Tb)

- CBAC0219 intersected **9m at 1,968 ppm** TREO (586 ppm Nd + Pr and 17 ppm Dy + Tb) from 57m

- CBAC0220 intersected **6m at 1,739 ppm** TREO (480 ppm Nd + Pr and 15 ppm Dy + Tb) from 48m

- CBAC0225 intersected **3m at 1,375 ppm** TREO (408 ppm Nd + Pr and 18 ppm Dy + Tb) from 57m

- CBAC0226 intersected **1m at 2,598 ppm** TREO (735ppm Nd + Pr and 19 ppm Dy + Tb) from 54m

- CBAC0227 intersected **7m at 1,606 ppm** TREO (146 ppm Nd + Pr and 9 ppm Dy + Tb) from 32m including **2m at 3,591 ppm** TREO (139 ppm Nd + Pr and 6 ppm Dy + Tb)

- CBAC0239 intersected **6m at 520 ppm** TREO (98 ppm Nd + Pr and 8 ppm Dy + Tb) from 32m including **1m at 1,127 ppm** TREO (213 ppm Nd + Pr and 16 ppm Dy + Tb) and **6m at 1,071 ppm** TREO (228 ppm Nd + Pr and 7 ppm Dy + Tb) from 42m including **3m at 1,610 ppm** TREO (391 ppm Nd + Pr and 10 ppm Dy + Tb)

- CBAC0240 intersected **5m at 873 ppm** TREO (205 ppm Nd + Pr and 15 ppm Dy + Tb) from 34m including **1m at 1,621 ppm** TREO (369 ppm Nd + Pr and 10 ppm Dy + Tb)

Boland Project

Cobra's unique and highly scalable Boland discovery is a strategically advantageous ionic rare earth discovery where high grades of valuable heavy and magnet rare earths occur concentrated in a permeable horizon confined by impermeable clays. Bench scale ISR testing has confirmed that mineralisation is amenable to ISR mining. ISR has been used successfully for decades within geologically similar systems to recover uranium within South Australia. Results of this metallurgical test work support that, with minor optimisation, ISR techniques should enable non-invasive and low-cost production of critical REEs from Cobra's Boland discovery.

Follow this link to watch a short video of CEO Rupert Verco explaining the results released in this announcement:https://investors.cobraplc.com/link/WPGAwe

Further information relating to Boland and these drilling results are presented in the appendices.

Enquiries:

Cobra Resources plc Rupert Verco (Australia) Dan Maling (UK)	via Vigo Consulting +44 (0)20 7390 0234
SI Capital Limited (Joint Broker) Nick Emerson Sam Lomanto	+44 (0)1483 413 500
Global Investment Strategy (Joint Broker) James Sheehan	+44 (0)20 7048 9437 james.sheehan@gisukltd.com
Vigo Consulting (Financial Public Relations) Ben Simons Kendall Hill	+44 (0)20 7390 0234 cobra@vigoconsulting.com

The person who arranged for the release of this announcement was Rupert Verco, Managing Director of the Company.

Information in this announcement relates to exploration results that have been reported in the following announcements:

- Wudinna Project Update: "Boland Aircore Drill Results", dated 25th February 2025
- Wudinna Project Update: "Further Positive Metallurgy Results from Boland Project", dated 16 December 2024
- Wudinna Project Update: "2nd Bench Scale ISR Study & £1.7M Placing", dated 26 November 2024
- Wudinna Project Update: "ISR Bench Scale Study Completion", dated 4 November 2024
- Wudinna Project Update: "ISR bench scale study delivers exceptional results", dated 1 October 2024
- Wudinna Project Update: "ISR bench scale update -Exceptionally high recoveries with low impurities and low acid consumption; on path to disrupt global supply of heavy rare earths", dated 28 August 2024
- Wudinna Project Update: "ISR bench scale update -Further metallurgical success at world leading ISR rare earth project", dated 11 July 2024
- Wudinna Project Update: "ISR bench scale update - Exceptional head grades revealed", dated 18 June 2024
- Wudinna Project Update: "Re-Assay Results Confirm High Grades Over Exceptional Scale at Boland", dated 26 April 2024

Competent Persons Statement

Information and data presented within this announcement has been compiled by Mr Robert Blythman, a Member of the Australian Institute of Geoscientists ("MAIG"). Mr Blythman is a Consultant to Cobra Resources Plc and has sufficient experience, which is relevant to the style of mineralisation, deposit type and to the activity which he is undertaking to qualify as a Competent Person defined by the 2012 Edition of the Australasian Code for Reporting Exploration Results, Mineral Resources and Ore Reserves (the "JORC" Code). This includes 12 years of Mining, Resource Estimation and Exploration relevant to the style of mineralisation.

Information in this announcement has been assessed by Mr Rupert Verco, a Fellow of the Australasian Institute of Mining and Metallurgy. Mr Verco is an employee of Cobra and has more

than 17 years' industry experience which is relevant to the style of mineralisation, deposit type, and activity which he is undertaking to qualify as a Competent Person as defined in the 2012 Edition of the Australasian Code for Reporting Exploration Results, Mineral Resources and Ore Reserves of JORC. This includes 13 years of Mining, Resource Estimation and Exploration.

About Cobra

In 2023, Cobra discovered a rare earth deposit with the potential to re-define the cost of rare earth production. The highly scalable Boland ionic rare earth discovery at Cobra's Wudinna Project in South Australia's Gawler Craton is Australia's only rare earth project amenable for in situ recovery (ISR) mining - a low cost, low disturbance method enabling bottom quartile recovery costs without any need for excavation or ground disturbance. Cobra is focused on de-risking the investment value of the discovery by proving ISR as the preferred mining method and testing the scale of the mineralisation footprint through drilling.

Cobra's Wudinna tenements also contain extensive orogenic gold mineralisation, including a 279,000 Oz gold JORC Mineral Resource Estimate, characterised by low levels of over-burden, amenable to open pit mining.

Regional map showing Cobra's tenements in the heart of the Gawler Craton

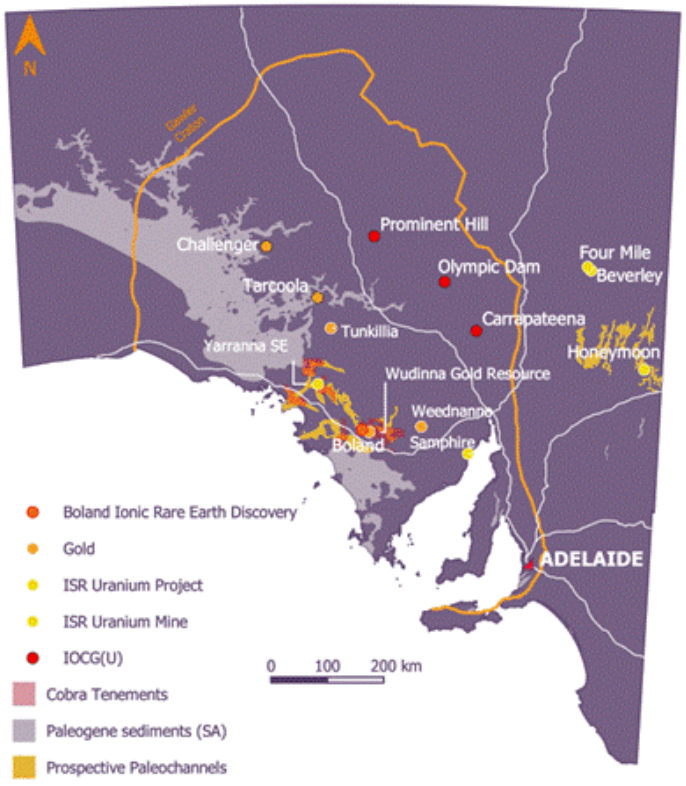

Follow us on social media:

LinkedIn:https://www.linkedin.com/company/cobraresourcesplc
X:https://twitter.com/Cobra_Resources

Engage with us by asking questions, watching video summaries and seeing what other shareholders have to say. Navigate to our Interactive Investor hub here:https://investors.cobraplc.com/

Subscribe to our news alert service:https://investors.cobraplc.com/auth/signup

Appendix 1: Background information - the Boland Project and ISR

- The Boland deposit was discovered by Cobra in 2023. Mineralisation is ionically bound to clays and organics within palaeochannel sands within the Narlaby Palaeochannel
- Mineralisation occurs within a permeable sand within an aquifer that is saltier than sea water and is confined by impermeable clays
- ISR is executed through engineered drillhole arrays that allow the injection of mildly acidic ammonium sulphate lixiviants, using the confining nature of the geology to direct and lower the acidity of the orebody. This low-cost process enables mines to operate profitably at lower grades and lower rates of recovery
- Once REEs are mobile in solution in groundwater, it is also possible, from an engineering standpoint, to recover the solution to surface via extraction drillholes, **without any need for excavation or ground disturbance**
- The capital costs of ISR mining are low as they involve no material movements and do not require traditional infrastructure to process ore **- i.e. metals are recovered in solution**
- Ionic mineralisation is highly desirable owing to its high weighting of valuable HREOs and the cost-effective method in which REEs can be desorbed
- Ionic REE mineralisation in China is mined in an in-situ manner that relies on gravity to permeate mineralisation. The style of ISR process is unconfined and cannot be controlled, increasing the risk for environmental degradation. This low-cost process has enabled China to dominate mine supply of HREOs, supplying over 90% globally
- Confined aquifer ISR is successfully executed globally within the uranium industry, accounting for more than 60% of the world's uranium production. This style of ISR has temporary ground disturbance, and the ground waters are regenerated over time
- Cobra is aiming to demonstrate the economic and environmental benefits of recovering ionic HREOs through the more environmentally aquifer controlled ISR - a world first for rare earths

Figure 1: Comparison between the Chinese and the proposed Boland process for ISR mining of REEs

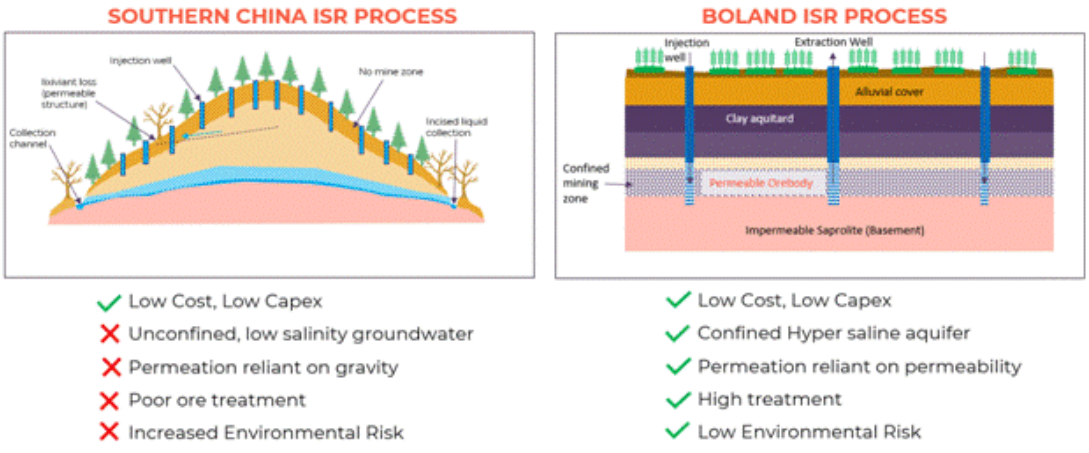

Appendix 2: Boland aircore drilling results

Results within this announcement relate to the final 34 of a total 54 holes drilled in step-out resource definition focused aircore drilling at the Boland Project. Results confirm the presence of mineralisation within palaeochannel sediments where ionic mineralisation is bound within permeable sands and confined within an aquifer amenable to low-cost ISR mining.

Table 1: Significant intersections >500 ppm TREO and a 350 ppm TREO cut-off grade

Hole ID	From (m)	To (m)	Int (m)	TREO	Pr_6O_{11}	Nd_2O_3	Tb_2O_3	Dy_2O_3	U_3O_8	ThO_2
CBAC0207	59	63	4	**1,696**	137	459	2.0	8	5	29
CBAC0208	58	67	9	**1,569**	101	350	3.4	16	3	23
CBAC0209	27	31	4	565	33	100	1.8	9	4	27
CBAC0209	58	63	5	**1,582**	73	257	2.3	11	2	17
CBAC0210	63	64	1	546	28	98	1.1	5	2	11
CBAC0216	22	26	4	542	25	88	1.3	7	6	30
CBAC0216	37	42	5	730	30	111	3.2	18	7	40
incl.	41	42	1	**1,002**	46	156	1.6	7	5	53
CBAC0217	27	29	2	527	26	85	1.9	11	7	29
CBAC0217	41	45	4	920	54	184	1.4	7	3	23
incl.	43	45	2	**1,279**	75	257	1.4	6	3	30
CBAC0218	22	23	1	744	34	121	2.6	15	3	23
CBAC0218	54	60	6	**2,278**	135	486	6.6	33	4	25
CBAC0219	57	66	9	**1,968**	129	457	3.0	14	4	18
CBAC0220	16	18	2	567	25	94	2.1	12	6	24
CBAC0220	48	54	6	**1,739**	104	377	2.8	13	2	14
CBAC0221	37	39	2	764	41	132	2.8	15	5	31
CBAC0222	32	33	1	509	22	77	1.9	11	3	22
CBAC0222	44	48	4	573	42	143	1.0	5	3	22
CBAC0224	49	54	5	559	33	116	1	7	4	18
CBAC0225	57	60	3	**1,375**	84	324	3	15	5	18
CBAC0226	17	20	3	518	25	89	1.8	10	4	33
CBAC0226	54	55	1	**2,598**	157	579	3.6	16	5	27
CBAC0227	32	39	7	**1,606**	39	107	1.3	8	5	32
incl.	37	39	2	**3,591**	37	102	0.7	5	5	43
CBAC0228	16	23	7	601	28	98	2.2	12	4	22
CBAC0228	28	36	8	991	50	148	1.4	7	4	30
CBAC0233	15	21	6	716	33	121	2.5	14	4	24
CBAC0235	19	23	4	669	31	102	1.7	9	6	23
CBAC0237	28	31	3	770	40	132	1.7	8	5	24

Figure 2: Location of new assay results from the final 34 aircore drillholes within the Narlaby Palaeochannel from a total of 54 hole for the programme

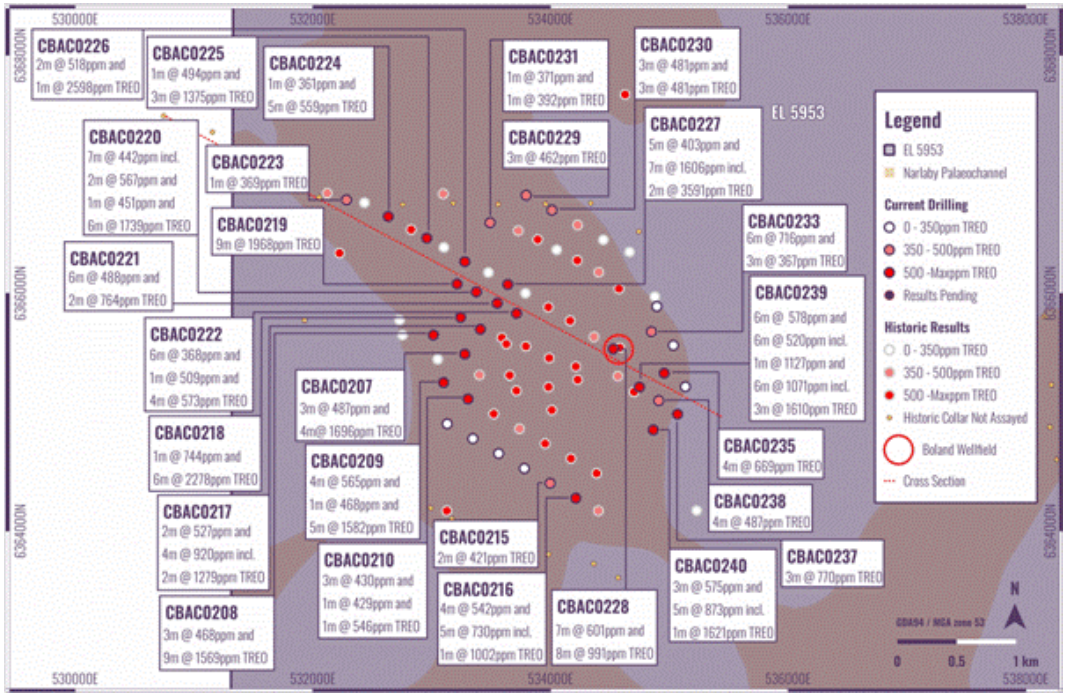

Figure 3: Cross section through the Boland wellfield, demonstrating geological continuity and the location of reported significant intersections

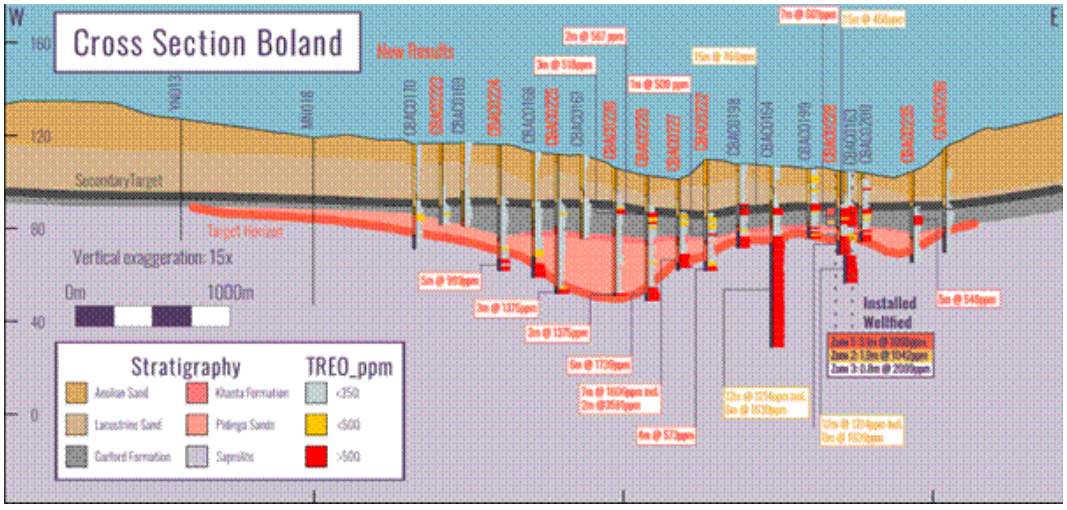

Table 2: Drill hole collar coordinates

Hole Id	Easting	Northing	Elevation	EOH	Results Reported
CBAC0187	533983	6365212	84	45	Previous
CBAC0188	533657	6365310	85	45	Previous
CBAC0189	533498	6364984	84	68	Previous
CBAC0190	533739	6364861	100	68	Previous
CBAC0191	533955	6364736	100	60	Previous
CBAC0192	534172	6364611	100	60	Previous
CBAC0193	534388	6364486	100	51	Previous
CBAC0194	534213	6365384	102	51	Previous
CBAC0195	533989	6365456	123	51	Previous
CBAC0196	533793	6365554	100	51	Previous
CBAC0197	533590	6365626	100	54	Previous
CBAC0198	533982	6365883	100	46	Previous
CBAC0199	534367	6365634	70	30	Previous

CBAC0200	534567	6365303	100	30	Previous
CBAC0201	534226	6366276	100	39	Previous
CBAC0202	534665	6366347	104	24	Previous
CBAC0203	534445	6366449	100	39	Previous
CBAC0204	534228	6366574	100	41	Previous
CBAC0205	533892	6366452	108	45	Previous
CBAC0206	534576	6366038	100	33	Previous
CBAC0207	533279	6365488	112	63	Y
CBAC0208	533015	6365649	113	67	Y
CBAC0209	533100	6365249	115	63	Y
CBAC0210	533306	6365111	113	64	Y
CBAC0211	533131	6364902	108	42	Y
CBAC0212	533347	6364777	116	48	Y
CBAC0213	533564	6364652	118	39	Y
CBAC0214	533780	6364527	115	43	Y
CBAC0215	533997	6364402	114	47	Y
CBAC0216	534213	6364277	107	42	Y
CBAC0217	533410	6365697	109	45	Y
CBAC0218	533244	6365797	108	60	Y
CBAC0219	533214	6366078	112	66	Y
CBAC0220	533376	6366011	105	54	Y
CBAC0221	533552	6365916	104	42	Y
CBAC0222	533714	6365830	110	48	Y
CBAC0223	532283	6366785	114	35	Y
CBAC0224	532635	6366645	111	54	Y
CBAC0225	532959	6366463	111	60	Y
CBAC0226	533279	6366266	103	55	Y
CBAC0227	533641	6366074	102	39	Y
CBAC0228	534528	6365532	107	36	Y
CBAC0229	533795	6366824	102	33	Y
CBAC0230	534012	6366699	105	45	Y
CBAC0231	533492	6366593	102	42	Y
CBAC0232	534895	6365889	104	30	Y
CBAC0233	534849	6365677	105	30	Y
CBAC0234	535034	6365562	111	36	Y
CBAC0235	534957	6365328	108	39	Y
CBAC0236	535135	6365214	119	45	Y
CBAC0237	535069	6364983	119	42	Y
CBAC0238	534911	6365097	114	36	Y
CBAC0239	534748	6365211	108	48	Y
CBAC0240	534865	6364851	111	39	Y

Appendix 3: JORC Code, 2012 Edition - Table 3

Criteria	JORC Code explanation	Commentary
Sampling techniques	· *Nature and quality of sampling (eg cut channels, random chips, or specific specialised industry standard measurement tools appropriate to the minerals under investigation, such as down hole gamma sondes, or handheld XRF instruments, etc). These examples should not be taken as limiting the broad meaning of sampling.* · *Include reference to measures taken to ensure sample representivity and the appropriate calibration of any measurement tools or systems used.*	Pre 2023 · Historic Rotary Mud drilling targeting paleochannel hosted uranium was completed. Some residue samples were retained in the Tonsley Core Library, downhole geophysical logging was the primary data collected for these holes. · Select historic sample residues over Boland were analysed as reported in RNS 1834M (26 April 2024)

	· *Aspects of the determination of mineralisation that are Material to the Public Report.* · *In cases where 'industry standard' work has been done this would be relatively simple (eg 'reverse circulation drilling was used to obtain 1 m samples from which 3 kg was pulverised to produce a 30 g charge for fire assay'). In other cases more explanation may be required, such as where there is coarse gold that has inherent sampling problems. Unusual commodities or mineralisation types (eg submarine nodules) may warrant disclosure of detailed information.*	2023 Aircore · A combination of 2m and 3m samples were collected in green bags via a rig mounted cyclone. A PVC spear was used to collect a 2-4kg sub sample from each green bag. Sampling commenced from the collar point with samples submitted for analysis from the top of saprolite. · Samples were submitted to Bureau Veritas Laboratories, Adelaide and pulverized to produce a 4-acid digest sample. 2024-2025 SONIC · Drill results are outlined in RNS 0297I (25 March 2024) · Core was scanned by a SciAps X555 pXRF to determine sample intervals. Intervals through mineralized zones were taken at 10cm. Through waste, sample intervals were lengthened to 50cm. Core was halved by knife cutting. XRF scan locations were taken on an inner surface of the core to ensure readings were taken on fresh sample faces. · Samples were submitted to Bureau Veritas Laboratories, Adelaide and pulverized to produce a 4 acid digest sample. Aircore · 1m sample intervals of 2-4 kg were taken via PVC spear from green bags at the rig. All samples collected were submitted to the lab for analysis. From 0-6 m in each hole samples were composited to 3m. · Samples were submitted to Bureau Veritas Laboratories, Adelaide and pulverized to produce a 4 acid digest sample.
Drilling techniques	· *Drill type (eg core, reverse circulation, open-hole hammer, rotary air blast, auger, Bangka, sonic, etc) and details (eg core diameter, triple or standard tube, depth of diamond tails, face-sampling bit or other type, whether core is oriented and if so, by what method, etc).*	Pre 2023 · Drill methods include Rotary Mud and AC 2023 · Drilling completed by McLeod Drilling Pty Ltd using 75.7mm NQ air core drilling techniques from an ALMET aircore rig mounted on a Toyota

		Landcruiser 6x6 and a 200psi, 400cfm Sullair compressor. 2024-2025 · Sonic Core drilling completed Star Drilling using 4" core with a SDR12 drill rig. Holes were reamed to 6" or 8" to enable casing and screens to be installed · Aircore Drilling completed by McLeod Drilling Pty Ltd using 75.7mm NQ air core drilling techniques from an ALMET aircore rig mounted on a Toyota Landcruiser 6x6 and a 200psi, 400cfm Sullair compressor.
Drill sample recovery	· *Method of recording and assessing core and chip sample recoveries and results assessed.* · *Measures taken to maximise sample recovery and ensure representative nature of the samples.* · *Whether a relationship exists between sample recovery and grade and whether sample bias may have occurred due to preferential loss/gain of fine/coarse material.*	· Aircore Sample recovery is for the style of drilling. All samples were recorded for sample type, quality and contamination potential and entered within a sample log. · In general, sample recoveries range between 5-10kg for each 1 m interval being recovered from AC drilling. · Mineralisation occurs within a confined aquifer where ground water does influence sample recovery · Mineralisation within the targeted Pidinga Formation is bound to fine, organic rich material, the potential loss of mineralized material from coarser host sands is possible · Any grade bias is expected to be grade loss · The potential loss of fine material is being evaluated by sizing fraction analysis and follow-up sonic core drilling where aircore holes will be twinned. Sonic Core · Sample recovery is considered excellent.
Logging	· *Whether core and chip samples have been geologically and geotechnically logged to a level of detail to support appropriate Mineral Resource estimation, mining studies and metallurgical studies.* · *Whether logging is qualitative or quantitative in nature. Core (or costean, channel, etc) photography.* · *The total length and percentage of the relevant intersections logged.*	· All drill samples were logged by a qualified geologist at the time of drilling. Lithology, colour, weathering and moisture were documented. All core drilled has been lithologically logged. · All drill metres have been geologically logged on sample intervals (1-3 m).
Sub-sampling techniques	· *If core, whether cut or sawn and whether quarter, half or all core taken.* · *If non-core, whether riffled, tube sampled, rotary split, etc and whether*	Pre 2023 · Historic Residue samples were generally 2m composites and were stored at the South Australian Drill

and sample preparation	*sampled wet or dry.* · *For all sample types, the nature, quality and appropriateness of the sample preparation technique.* · *Quality control procedures adopted for all sub-sampling stages to maximise representivity of samples.* · *Measures taken to ensure that the sampling is representative of the in situ material collected, including for instance results for field duplicate/second-half sampling.* · *Whether sample sizes are appropriate to the grain size of the material being sampled.*	Core Reference Library at Tonsley, a subsample of approximately 20g was removed for lab submission. · Select samples of geological interest were selected for lab submission · No QAQC samples were included in the submission of these samples. Sample results were intended to indicate mineralisation potential but would not be suitable for resource estimation Post 2023 · A PVC spear was used to collect 2-4kg of sub-sample from each AC sample length controlled the sample volume submitted to the lab. · Additional sub-sampling was performed through the preparation and processing of samples according to the Bureau Veritas internal protocols. · Field duplicate AC samples were collected from the green bags using a PVC spear scoop at a 1 in 25 sample frequency. · Sample sizes are considered appropriate for the material being sampled. · Assessment of duplicate results indicated this sub - sample method provided appropriate repeatability for rare earths. Sonic Drilling · Field duplicate samples were taken nominally every 1 in 25 samples where the sampled interval was quartered. · Blanks and Standards were submitted every 25 samples · Half core samples were taken where lab geochemistry sample were taken. · In holes where column leach test samples have been submitted, full core samples have been submitted over the test areas.
Quality of assay data and laboratory tests	· *The nature, quality and appropriateness of the assaying and laboratory procedures used and whether the technique is considered partial or total.* · *For geophysical tools, spectrometers, handheld XRF instruments, etc, the parameters used in determining the analysis including instrument make and model, reading times, calibrations factors applied and their derivation, etc.* · *Nature of quality control procedures adopted (eg standards, blanks,*	· Samples were submitted to Bureau Veritas, Adelaide for preparation and analysis. Multi-element geochemistry were digested by four acid ICP-MS/ ICP-OES and analysed for Ag, Ce, Cu, Dy, Er, Eu, Gd, Ho, La, Lu, Mg, Na, Nd, P, Pr, Sc, Sm, Tb, Th, Tm, U, Y and Yb. · Field rare earth standards were submitted at a frequency of 1 in 25 samples.

		duplicates, external laboratory checks) and whether acceptable levels of accuracy (ie lack of bias) and precision have been established.	· Field duplicate samples were submitted at a frequency of 1 in 25 samples. · Reported assays pass the companies implemented QAQC database reports · Internal lab blanks, standards and repeats for rare earths indicated acceptable assay accuracy. Sample Characterisation Test Work performed by the Australian Nuclear Science and Technology Organisation (ANSTO) · Full core samples were submitted to Australian Nuclear Science and Technology Organisation (ANSTO), Sydney for preparation and analysis. The core was split in half along the vertical axis, and one half further split into 10 even fractions along the length of the half-core. Additional sub-sampling, homogenisation and drying steps were performed to generate ~260 g (dry equivalent) samples for head assay according to the laboratory internal protocols. · Multi element geochemistry of solid samples were analysed at ANSTO (Sydney) by XRF for the major gangue elements Al, Ca, Fe, K, Mg, Mn, Na, Ni, P, Si, S, and Zn. · Multi element geochemistry of solid samples were additionally analysed at ALS Geochemistry Laboratory (Brisbane) on behalf of ANSTO by lithium tetraborate digest ICP-MS and analysed for Ce, Dy, Er, Eu, Gd, Ho, La, Lu, Nd, Pr, Sm, Tb, Th, Tm, U, Y and Yb. · Reported assays are to acceptable levels of accuracy and precision. · Internal laboratory blanks, standards and repeats for rare earths indicated acceptable assay accuracy. · Samples retained for metallurgical analysis were immediately vacuum packed, nitrogen purged and refrigerated. · These samples were refrigerated throughout transport. Metallurgical Leach Test Work performed by the Australian Nuclear Science and Technology Organisation (ANSTO) · ANSTO laboratories prepared ~80g samples for diagnostic leaches, a 443g sample for a slurry leach and a 660g sample for a

		column leach. Sub-samples were prepared from full cores according to the laboratory internal protocols. Diagnostic and slurry leaching were carried out in baffled leach vessels equipped with an overhead stirrer and applying a 0.5 M (NH4)2SO4 lixiviant solution, adjusted to the select pH using H2SO4. · 0.5 M H2SO4 was utilised to maintain the test pH for the duration of the test, if necessary. The acid addition was measured. · Thief liquor samples were taken periodically. · At the completion of each test, the final pH was measured, the slurry was vacuum filtered to separate the primary filtrate. · The thief samples and primary filtrate were analysed as follows: o ICP-MS for Ce, Dy, Er, Eu, Gd, Ho, La, Lu, Mn, Nd, Pb, Pr, Sc, Sm, Tb, Th, Tm, U, Y, Yb. o ICP-OES for Al, Ca, Fe, K, Mg, Mn, Na, Si. · The water wash was stored but not analysed. · Column leaching was carried out in horizontal leaching column. The column was pressurised with nitrogen to 6 bar and submerged in a temperature controlled bath. · A 0.5 M (NH4)2SO4 lixiviant solution, adjusted to the select pH using H2SO4 was fed to the column at a controlled flowrate. · PLS collected from the end of the column was weighed, the SH and pH measured and the free acid concentration determined by titration. Liquor samples were taken from the collected PLS and analysed as follows: o ICP-MS for Ce, Dy, Er, Eu, Gd, Ho, La, Lu, Mn, Nd, Pb, Pr, Sc, Sm, Tb, Th, Tm, U, Y, Yb. o ICP-OES for Al, Ca, Fe, K, Mg, Mn, Na, Si. · The column leach test has been completed. Assays of the column have adjusted head grades of the initial bench scale study. Recoveries have been adjusted accordingly.
Verification of sampling	· *The verification of significant intersections by either independent or alternative company personnel.*	· Sampling data was recorded in field books, checked upon digitising and transferred to database.

and assaying	· *The use of twinned holes.* · *Documentation of primary data, data entry procedures, data verification, data storage (physical and electronic) protocols.* · *Discuss any adjustment to assay data.*	· Geological logging was undertaken digitally via the MX Deposit logging interface and synchronised to the database at least daily during the drill programme. · Compositing of assays was undertaken and reviewed by Cobra Resources staff. · Original copies of laboratory assay data are retained digitally on the Cobra Resources server for future reference. · Samples have been spatially verified through the use of Datamine and Leapfrog geological software for pre 2021 and post 2021 samples and assays. · Twinned drillholes from pre 2021 and post 2021 drill programs showed acceptable spatial and grade repeatability. · Physical copies of field sampling books are retained by Cobra Resources for future reference. · Significant intersections have been prepared by Mr Robert Blythman and reviewed by Mr Rupert Verco
Location of data points	· *Accuracy and quality of surveys used to locate drill holes (collar and down-hole surveys), trenches, mine workings and other locations used in Mineral Resource estimation.* · *Specification of the grid system used.* · *Quality and adequacy of topographic control.*	2021-2023 · Collar locations were initially surveyed using a mobile phone utilising the Avenza Map app. Collar points recorded with a GPS horizontal accuracy within 5 m. · RC Collar locations were picked up using a Leica CS20 base and Rover with an instrument precision of 0.05 cm accuracy. · Locations are recorded in geodetic datum GDA 94 zone 53. · No downhole surveying was undertaken on AC holes. All holes were set up vertically and are assumed vertical. · RC holes have been down hole surveyed using a Reflex TN-14 true north seeking downhole survey tool or Reflex multishot · Downhole surveys were assessed for quality prior to export of data. Poor quality surveys were downgraded in the database to be excluded from export. · All surveys are corrected to MGA 94 Zone 53 within the MX Deposit database. · Cased collars of sonic drilling shall be surveyed before a mineral resource estimate 2024 Aircore

		· Collar locations were initially surveyed using A mobile phone GPS utilising the Avenza Map app. Collar points recorded with a horizontal accuracy within 5m. · Locations are recorded in geodetic datum GDA 94 zone 53. · No downhole surveying was undertaken on AC or Sonic holes. All holes were set up vertically and are assumed vertical. · Higher accuracy GPS will be undertaken on soinc core drilling to support future resource estimates
Data spacing and distribution	· *Data spacing for reporting of Exploration Results.* · *Whether the data spacing and distribution is sufficient to establish the degree of geological and grade continuity appropriate for the Mineral Resource and Ore Reserve estimation procedure(s) and classifications applied.* · *Whether sample compositing has been applied.*	· Drillhole spacing was designed on transects 200 to 500m apart. · Additional scouting holes were drilled opportunistically on existing tracks at spacings 25-150 m from previous drillholes. · Sonic core holes were drilled at ~20m spacings in a wellfield configuration based on assumed permeability potential of the intersected geology · Drillhole spacing is not expected to introduce any sample bias. · Assessment of the drillhole spacing for resource estimation will be made once a sufficient data set can provide statistical analysis · .
Orientation of data in relation to geological structure	· *Whether the orientation of sampling achieves unbiased sampling of possible structures and the extent to which this is known, considering the deposit type.* · *If the relationship between the drilling orientation and the orientation of key mineralised structures is considered to have introduced a sampling bias, this should be assessed and reported if material.*	· Aircore and Sonic drill holes are vertical.
Sample security	· *The measures taken to ensure sample security.*	· Transport of samples to Adelaide was undertaken by a competent independent contractor. Samples were packaged in zip tied polyweave bags in bundles of 5 samples at the drill rig and transported in larger bulka bags by batch while being transported. · Refrigerated transport of samples to Sydney was undertaken by a competent independent contractor. Samples were double bagged, vacuum sealed, nitrogen purged and placed within PVC piping. · There is no suspicion of tampering of samples.

Audits or reviews	· *The results of any audits or reviews of sampling techniques and data.*	· No laboratory audit or review has been undertaken. · Genalysis Intertek and BV Laboratories Adelaide are NATA (National Association of Testing Authorities) accredited laboratory, recognition of their analytical competence.

Appendix 3: Section 2 reporting of exploration results

Criteria	JORC Code explanation	Commentary
Mineral tenement and land tenure status	· *Type, reference name/number, location and ownership including agreements or material issues with third parties such as joint ventures, partnerships, overriding royalties, native title interests, historical sites, wilderness or national park and environmental settings.* · *The security of the tenure held at the time of reporting along with any known impediments to obtaining a licence to operate in the area.*	· Boland is located on EL5953, currently owned 100% by Peninsula Resources limited, a wholly owned subsidiary of Andromeda Metals Limited. · In 2024, Cobra through its subsidiary Lady Alice Mines purchased the remaining ownership of the Wudinna Project tenements. · An application through partial surrender is currently with the South Australian Government which will see LAM as the 100% owner of areas of the Wudinna Project. · Alcrest Royalties Australia Pty Ltd retains a 1.5% NSR royalty over future mineral production from licenses EL6001, EL5953, EL6131, EL6317 and EL6489. · A Native Title Agreement is in place with the Barngarla people. · Aboriginal heritage surveys have been completed over EL5953, with no sites located in the immediate vicinity of aircore drilling
Exploration done by other parties	· *Acknowledgment and appraisal of exploration by other parties.*	· On-ground exploration completed prior to Andromeda Metals' work was limited to 400 m spaced soil geochemistry completed by Newcrest Mining Limited over the Barns prospect. · Other than the flying of regional airborne geophysics and coarse spaced ground gravity, there has been no recorded exploration in the vicinity of the Baggy Green deposit prior to Andromeda Metals' work. · Paleochannel uranium exploration was undertaken by various parties in the 1980s and the 2010s around the Boland Prospect. Drilling was primarily rotary mud with downhole geophysical logging the primary interpretation method.
Geology	· *Deposit type, geological setting and style of mineralisation.*	· Target mineralisation is ionic rare earth mineralisation that occurs primarily within the Pidinga

		Formation within the Narlaby Palaeochannel, immediately above REE enriched Hiltaba Suite Granites · Ionic REE mineralsiation also occurs in and adjacent to the Garford formation clays and silty sands. · Significant chemical (pH & eH) differences exist between underlying saprolite and overlying Palaeochannel sediments. REEs are absorbed to reduced organics found within the Pidinga Formation · Benchtop metallurgy studies indicate ISR amenability of rare earths within the Pidinga Formation basal sands summarized in RNS 1285Q (16 December 2024) · Ionic REE mineralisation is confirmed through metallurgical desorption testing where high recoveries are achieved at benign acidities (pH4-3) at ambient temperature. · QEMSCAN and petrology analysis support REE ionic mineralisation, with little to no secondary phases identified. · Ionic REE mineralisation occurs in reduced clay intervals that contact both saprolite and permeable sand units. Mineralisation contains variable sand quantities that yield permeability and promote insitu recovery potential · Mineralisation is located within a confined acquifer
Drillhole Information	· *A summary of all information material to the understanding of the exploration results including a tabulation of the following information for all Material drill holes:* o*easting and northing of the drill hole collar* o*elevation or RL (Reduced Level - elevation above sea level in metres) of the drill hole collar* o*dip and azimuth of the hole* o*down hole length and interception depth* o*hole length.* · *If the exclusion of this information is justified on the basis that the information is not Material and this exclusion does not detract from the understanding of the report, the*	· Exploration results being reported represent a small portion of the Boland target area. Coordinates for Wellfield drill holes are presented in Table 3.

	Competent Person should clearly explain why this is the case.	
Data aggregation methods	· *In reporting Exploration Results, weighting averaging techniques, maximum and/or minimum grade truncations (eg cutting of high grades) and cut-off grades are usually Material and should be stated.* · *Where aggregate intercepts incorporate short lengths of high grade results and longer lengths of low grade results, the procedure used for such aggregation should be stated and some typical examples of such aggregations should be shown in detail.* · *The assumptions used for any reporting of metal equivalent values should be clearly stated.*	· Reported summary intercepts are weighted averages based on length. · No maximum/ minimum grade cuts have been applied. · No metal equivalent values have been calculated. · Rare earth element analyses were originally reported in elemental form and have been converted to relevant oxide concentrations in line with industry standards. Conversion factors tabulated below: **Element** / **Oxide** / **Factor** Cerium / CeO_2 / 1.2284 Dysprosium / Dy_2O_3 / 1.1477 Erbium / Er_2O_3 / 1.1435 Europium / Eu_2O_3 / 1.1579 Gadolinium / Gd_2O_3 / 1.1526 Holmium / Ho_2O_3 / 1.1455 Lanthanum / La_2O_3 / 1.1728 Lutetium / Lu_2O_3 / 1.1371 Neodymium / Nd_2O_3 / 1.1664 Praseodymium / Pr_6O_{11} / 1.2082 Scandium / Sc_2O_3 / 1.5338 Samarium / Sm_2O_3 / 1.1596 Terbium / Tb_4O_7 / 1.1762 Thulium / Tm_2O_3 / 1.1421 Yttrium / Y_2O_3 / 1.2699 Ytterbium / Yb_2O_3 / 1.1387 · The reporting of REE oxides is done so in accordance with industry standards with the following calculations applied: · TREO = La_2O_3 + CeO_2 + Pr_6O_{11} + Nd_2O_3 + Sm_2O_3 + Eu_2O_3 + Gd_2O_3 + Tb_4O_7 + Dy_2O_3 + Ho_2O_3 + Er_2O_3 + Tm_2O_3 + Yb_2O_3 + Lu_2O_3 + Y_2O_3 · CREO = Nd_2O_3 + Eu_2O_3 + Tb_4O_7 + Dy_2O_3 + Y_2O_3 · LREO = La_2O_3 + CeO_2 + Pr_6O_{11} + Nd_2O_3 · HREO = Sm_2O_3 + Eu_2O_3 + Gd_2O_3 + Tb_4O_7 + Dy_2O_3 + Ho_2O_3 + Er_2O_3 + Tm_2O_3 + Yb_2O_3 + Lu_2O_3 + Y_2O_3 · MREO =Nd_2O_3 + Pr_6O_{11}+ Tb_4O_7 + Dy_2O_3 · NdPr = Nd_2O_3 + Pr_6O_{11} · TREO-Ce = TREO - CeO_2 · % Nd = Nd_2O_3/ TREO · % Pr = Pr_6O_{11}/TREO · % Dy = Dy_2O_3/TREO · % HREO = HREO/TREO · % LREO = LREO/TREO

Relationship between mineralisation widths and intercept lengths	· *These relationships are particularly important in the reporting of Exploration Results.* · *If the geometry of the mineralisation with respect to the drill hole angle is known, its nature should be reported.* · *If it is not known and only the down hole lengths are reported, there should be a clear statement to this effect (eg 'down hole length, true width not known').*	· Preliminary results support unbiased testing of mineralised structures. · Most intercepts are vertical and reflect true width intercepts. · Follow-up sonic drilling is planned to delineate portions of the reported intersections that are recoverable and unrecoverable via ISR
Diagrams	· *Appropriate maps and sections (with scales) and tabulations of intercepts should be included for any significant discovery being reported These should include, but not be limited to a plan view of drill hole collar locations and appropriate sectional views.*	· Relevant diagrams have been included in the announcement. · Exploration results are not being reported for the Mineral Resources area.
Balanced reporting	· *Where comprehensive reporting of all Exploration Results is not practicable, representative reporting of both low and high grades and/or widths should be practiced to avoid misleading reporting of Exploration Results.*	· Not applicable - Mineral Resource and Exploration Target are defined. · Exploration results are not being reported for the Mineral Resource area.
Other substantive exploration data	· *Other exploration data, if meaningful and material, should be reported including (but not limited to): geological observations; geophysical survey results; geochemical survey results; bulk samples - size and method of treatment; metallurgical test results; bulk density, groundwater, geotechnical and rock characteristics; potential deleterious or contaminating substances.*	· Refer to previous announcements listed in RNS for reporting of REE results and metallurgical testing
Further work	· *The nature and scale of planned further work (eg tests for lateral extensions or depth extensions or large-scale step-out drilling).* · *Diagrams clearly highlighting the areas of possible extensions, including the main geological interpretations and future drilling areas, provided this information is not commercially sensitive.*	· The metallurgical testing reported in this announcement represents the first phase of bench scale studies to test the extraction of ionic REEs via ISR processes. · ISR study 1 was performed to achieve a pH 3 whilst ISR study 2 was performed at a pH of 2. · Future metallurgical testing will focus on producing PLS under leach conditions to conduct downstream bench-scale studies for impurity removal and product precipitation. · Hydrology, permeability and mineralogy studies are being performed on core samples. · Installed wells are being used to capture hydrology base line data to support a future infield pilot study. · Trace line tests shall be performed to emulate bench scale pore volumes.

This information is provided by RNS, the news service of the London Stock Exchange. RNS is approved by the Financial Conduct Authority to act as a Primary Information Provider in the United Kingdom. Terms and conditions relating to the use and distribution of this information may apply. For further information, please contact rns@lseg.com or visit www.rns.com.

RNS may use your IP address to confirm compliance with the terms and conditions, to analyse how you engage with the information contained in this communication, and to share such analysis on an anonymised basis with others as part of our commercial services. For further information about how RNS and the London Stock Exchange use the personal data you provide us, please see our Privacy Policy.

END

UPDZLLBFEXLXBBB